

Telecommunications  
Asset Alterations





# BUSCONNECTS DUBLIN CORE BUS CORRIDORS INFRASTRUCTURE WORKS

## SWORDS TO CITY CENTRE CORE BUS CORRIDOR SCHEME

DRAWING SERIES NUMBER(S)	DRAWING SERIES DESCRIPTION
BCIDB-JAC-UTL_IX-0002_XX_00-DR-CU-0004	SWORDS TO CITY CENTRE CORE BUS CORRIDOR SCHEME. TELECOMMUNICATIONS ASSET ALTERATIONS. COVER SHEET
BCIDB-JAC-UTL_KP-0002_XX_00-DR-CU-0004	SWORDS TO CITY CENTRE CORE BUS CORRIDOR SCHEME. TELECOMMUNICATIONS ASSET ALTERATIONS. KEY PLAN
BCIDB-JAC-UTL_UX-0002_XX_00-DR-CU-0001 to 0037	SWORDS TO CITY CENTRE CORE BUS CORRIDOR SCHEME. TELECOMMUNICATIONS ASSET ALTERATIONS

C:\pwworking\jacobs\_uk\_highways\_ssa\legint\_mullank\0145112\BCIDB-JAC-UTL\_IX-0002\_XX\_00-DR-CU-0004.dwg

**Disclaimer**  
 © National Transport Authority (NTA) 2021. This drawing is confidential and the copyright in it is owned by NTA. This drawing must not be either loaned, copied or otherwise reproduced in whole or in part or used for any purpose without the prior permission of NTA.  
 This drawing is to be used for the design element identified in the titleblock. Other information shown is to be considered indicative only. The drawing is to be read in conjunction with all other relevant design drawings.  
 O.S. data used for plans are printed under © Ordnance Survey Ireland Government of Ireland. All rights reserved. Licence Number 2021/O.S.\_NMA\_180 National Transport Authority. All elevations are in metres and relate to OSi Geoid Model (OSGM15) Mean Head. All Co-ordinates are in Irish

Transverse Mercator Grid (ITM) as defined by OSI active local GPS station.  
 Information concerning the position of apparatus shown on this drawing is based on drawings supplied by the utility owners and/or the utility works contractor, whilst every care has been taken in the preparation of this drawing, positions should be taken as approximate and are intended for general guidance only and no representation is made by the NTA as to the accuracy, completeness, sufficiency or otherwise of this drawing and the position of the apparatus. The information contained herein does not purport to be comprehensive or final as the apparatus is subject to being altered and/or superceded. Recipients should not rely on this information. Any liabilities are hereby expressly disclaimed.

The information contained herein has been provided by the NTA but does not purport to be comprehensive or final. Recipients should not rely on the information. Neither the NTA nor any of its directors, officers, employees, agents, stakeholders or advisers make any representation or warranty as to, or accept any liability or responsibility in relation to, the adequacy, accuracy, reasonableness or completeness of the information provided as part of this document or any matter on which the information is based (including but not limited to loss or damage arising as a result of reliance by recipients on the information or any part of it). Any liabilities are hereby expressly disclaimed.



Rev	Date	Drn	Chk'd	App'd	Description
M01	06/04/2023	FM	IL	HOS	ISSUE FOR PHASE 4: PLANNING

Client <b>NTA</b> Údarás Náisiúnta Iompair National Transport Authority		Engineering Designer <b>Jacobs</b>		
Date 06/04/2023	Scale NTS @ A1 NTS @ A3	Drawn FM	Checked IL	Approved HOS
Project Code BCIDB	Originator Code JAC	QMS Code		

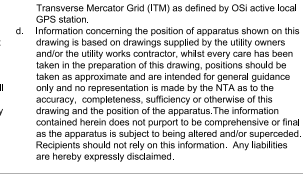
Programme Title <b>BUSCONNECTS DUBLIN CORE BUS CORRIDORS INFRASTRUCTURE WORKS</b>			
Drawing Title SWORDS TO CITY CENTRE CORE BUS CORRIDOR SCHEME TELECOMMUNICATIONS ASSET ALTERATIONS COVER SHEET			
Drawing File Name BCIDB-JAC-UTL_IX_-0002_XX_00-DR-CU-0004	Sheet Number 01 of 01	Status A	Rev M01

DO NOT SCALE USE FIGURED DIMENSIONS ONLY



C:\pwworking\jacobs\_uk\_highways\_ssa\legint\_mullank\d0145112\BCIDB-JAC-UTL\_KP-0002\_XX\_00-DR-CU-0004.dwg

**Disclaimer:**  
 a. © National Transport Authority (NTA) 2022. This drawing is confidential and the copyright in it is owned by NTA. This drawing must not be either loaned, copied or otherwise reproduced in whole or in part or used for any purpose without the prior permission of NTA.  
 b. This drawing is to be used for the design element identified in the titleblock. Other information shown is to be considered indicative only. The drawing is to be read in conjunction with all other relevant design drawings.  
 c. O.S. data used for plans are printed under © Ordnance Survey Ireland Government of Ireland. All rights reserved. Licence Number 2022/OS\_NMA\_180 National Transport Authority. All elevations are in metres and relate to OSi Good Model (OSGM15) Mean Head. All Co-ordinates are in Irish Transverse Mercator Grid (ITM) as defined by OSi active local GPS station.  
 d. Information concerning the position of apparatus shown on this drawing is based on drawings supplied by the utility owners and/or the utility works contractor, whilst every care has been taken in the preparation of this drawing, positions should be taken as approximate and are intended for general guidance only and no representation is made by the NTA as to the accuracy, completeness, sufficiency or otherwise of this drawing and the position of the apparatus. The information contained herein does not purport to be comprehensive or final as the apparatus is subject to being altered and/or superceded. Recipients should not rely on this information. Any liabilities are hereby expressly disclaimed.  
 e. The information contained herein has been provided by the NTA but does not purport to be comprehensive or final. Recipients should not rely on the information. Neither the NTA nor any of its directors, officers, employees, agents, stakeholders or advisers make any representation or warranty as to, or accept any liability or responsibility in relation to, the adequacy, accuracy, reasonableness or completeness of the information provided as part of this document or any matter on which the information is based (including but not limited to loss or damage arising as a result of reliance by recipients on the information or any part of it). Any liabilities are hereby expressly disclaimed.



Rev	Date	Drn	Chk'd	App'd	Description
M01	06/04/2023	FM	IL	HOS	ISSUE FOR PHASE 4: PLANNING

Client: **NTA**  
 Údarás Náisiúnta Iompair  
 National Transport Authority

Date: 06/04/2023  
 Project Code: BCIDB

Scale: 1:15000 @ A1  
 1:30000 @ A3

Originator Code: JAC

Engineering Designer: **Jacobs**

Drawn	Checked	Approved
FM	IL	HOS

QMS Code

Programme Title: **BUSCONNECTS DUBLIN**  
**CORE BUS CORRIDORS INFRASTRUCTURE WORKS**

Drawing Title: **SWORDS TO CITY CENTRE CORE BUS CORRIDOR SCHEME**  
 TELECOMMUNICATIONS ASSET ALTERATIONS  
 KEY PLAN

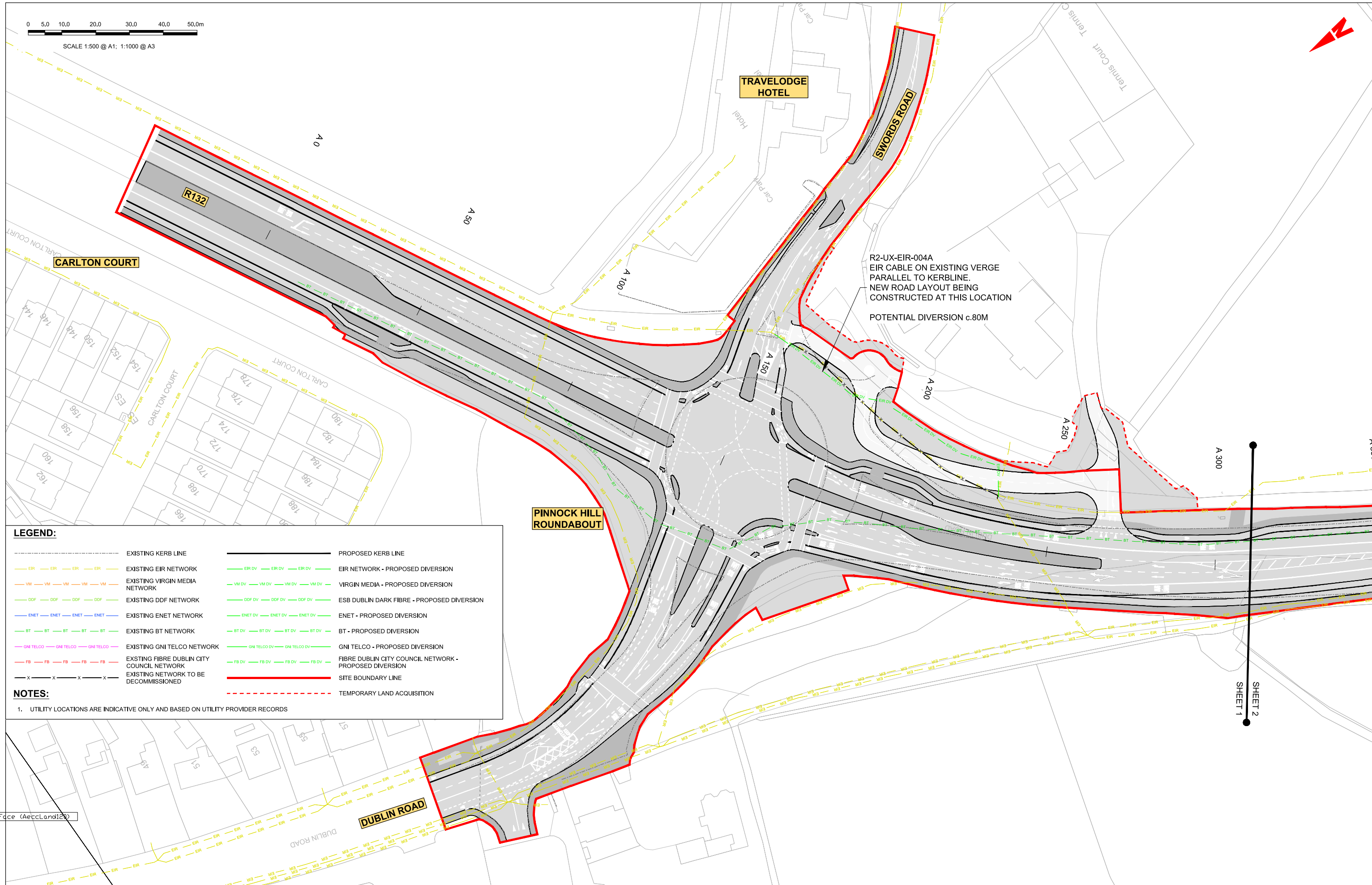
Drawing File Name: BCIDB-JAC-UTL\_KP-0002\_XX\_00-DR-CU-0004

Sheet Number	Status	Rev
01 of 01	A	M01

DO NOT SCALE USE FIGURED DIMENSIONS ONLY

0 5.0 10.0 20.0 30.0 40.0 50.0m

SCALE 1:500 @ A1; 1:1000 @ A3



**LEGEND:**

- EXISTING KERB LINE
- PROPOSED KERB LINE
- EXISTING EIR NETWORK
- EIR NETWORK - PROPOSED DIVERSION
- EXISTING VIRGIN MEDIA NETWORK
- VIRGIN MEDIA - PROPOSED DIVERSION
- EXISTING DDF NETWORK
- ESB DUBLIN DARK FIBRE - PROPOSED DIVERSION
- EXISTING ENET NETWORK
- ENET - PROPOSED DIVERSION
- EXISTING BT NETWORK
- BT - PROPOSED DIVERSION
- EXISTING GNI TELCO NETWORK
- GNI TELCO - PROPOSED DIVERSION
- EXISTING FIBRE DUBLIN CITY COUNCIL NETWORK
- FIBRE DUBLIN CITY COUNCIL NETWORK - PROPOSED DIVERSION
- EXISTING NETWORK TO BE DECOMMISSIONED
- SITE BOUNDARY LINE
- TEMPORARY LAND ACQUISITION

**NOTES:**

1. UTILITY LOCATIONS ARE INDICATIVE ONLY AND BASED ON UTILITY PROVIDER RECORDS

Disclaimer:  
 a. © National Transport Authority (NTA) 2022. This drawing is confidential and the copyright in it is owned by NTA. This drawing must not be either loaned, copied or otherwise reproduced in whole or in part or used for any purpose without the prior permission of NTA.  
 b. This drawing is to be used for the design element identified in the titleblock. Other information shown is to be considered indicative only. The drawing is to be read in conjunction with all other relevant design drawings.  
 c. O.S. data used for plans are printed under © Ordnance Survey Ireland Government of Ireland. All rights reserved. Licence Number 2022/OS\_NMA\_180 National Transport Authority. All elevations are in metres and relate to OSi Good Model (OSGM15) Mean Head. All Co-ordinates are in Irish

Transverse Mercator Grid (ITM) as defined by OSI active local GPS station.  
 d. Information concerning the position of apparatus shown on this drawing is based on drawings supplied by the utility owners and/or the utility works contractor, whilst every care has been taken in the preparation of this drawing, positions should be taken as approximate and are intended for general guidance only and no representation is made by the NTA as to the accuracy, completeness, sufficiency or otherwise of this drawing and the position of the apparatus. The information contained herein does not purport to be comprehensive or final as the apparatus is subject to being altered and/or superseded. Recipients should not rely on this information. Any liabilities are hereby expressly disclaimed.

The information contained herein has been provided by the NTA but does not purport to be comprehensive or final. Recipients should not rely on the information. Neither the NTA nor any of its directors, officers, employees, agents, stakeholders or advisers make any representation or warranty as to, or accept any liability or responsibility in relation to, the adequacy, accuracy, reasonableness or completeness of the information provided as part of this document or any matter on which the information is based (including but not limited to loss or damage arising as a result of reliance by recipients on the information or any part of it). Any liabilities are hereby expressly disclaimed.



Rev	Date	Drn	Chk'd	App'd	Description
M01	06/04/2023	FM	IL	HOS	ISSUE FOR PHASE 4: PLANNING

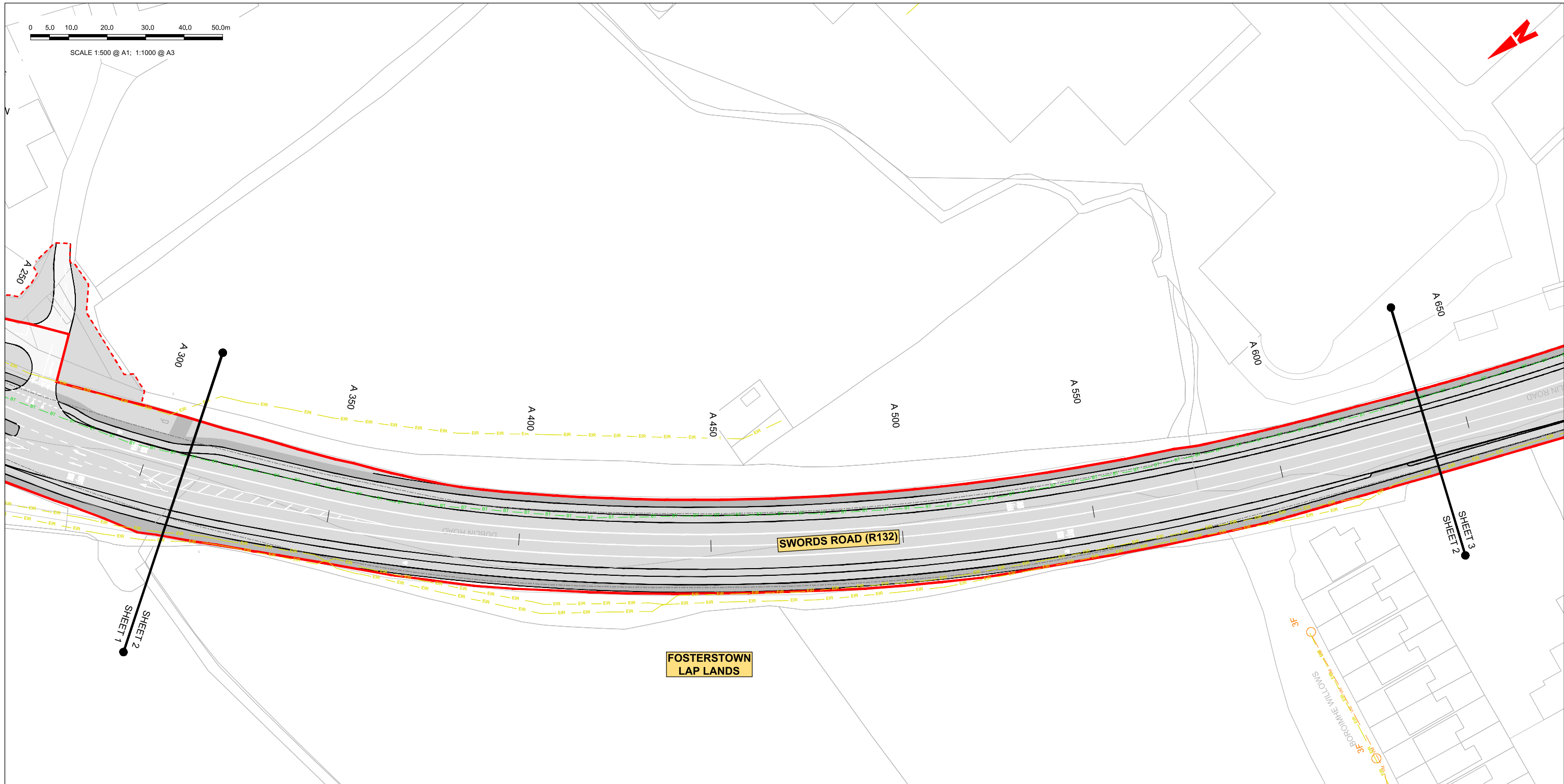
 Údarás Náisiúnta Iompair National Transport Authority		 Engineering Designer		
Date	Scale	Drawn	Checked	Approved
06/04/2023	1:500 @ A1 1:1000 @ A3	FM	IL	HOS
Project Code	Originator Code	QMS Code		
BCIDB	JAC			

<b>Programme Title</b> BUSCONNECTS DUBLIN CORE BUS CORRIDORS INFRASTRUCTURE WORKS			
<b>Drawing Title</b> SWORDS TO CITY CENTRE CORE BUS CORRIDOR SCHEME TELECOMMUNICATION ASSET ALTERATIONS			
Drawing File Name	Sheet Number	Status	Rev
BCIDB-JAC-UTL_UX-0002_XX_00-DR-CU-0001	01 of 37	A	M01

DO NOT SCALE USE FIGURED DIMENSIONS ONLY

0 5.0 10.0 20.0 30.0 40.0 50.0m

SCALE 1:500 @ A1; 1:1000 @ A3



**LEGEND:**

	EXISTING KERB LINE		PROPOSED KERB LINE
	EXISTING EIR NETWORK		EIR NETWORK - PROPOSED DIVERSION
	EXISTING VIRGIN MEDIA NETWORK		VIRGIN MEDIA - PROPOSED DIVERSION
	EXISTING DDF NETWORK		ESB DUBLIN DARK FIBRE - PROPOSED DIVERSION
	EXISTING ENET NETWORK		ENET - PROPOSED DIVERSION
	EXISTING BT NETWORK		BT - PROPOSED DIVERSION
	EXISTING GNI TELCO NETWORK		GNI TELCO - PROPOSED DIVERSION
	EXISTING FIBRE DUBLIN CITY COUNCIL NETWORK		FIBRE DUBLIN CITY COUNCIL NETWORK - PROPOSED DIVERSION
	EXISTING NETWORK TO BE DECOMMISSIONED		SITE BOUNDARY LINE
			TEMPORARY LAND ACQUISITION

**NOTES:**

- UTILITY LOCATIONS ARE INDICATIVE ONLY AND BASED ON UTILITY PROVIDER RECORDS

Disclaimer:  
 a. © National Transport Authority (NTA) 2022. This drawing is confidential and the copyright in it is owned by NTA. This drawing must not be either loaned, copied or otherwise reproduced in whole or in part or used for any purpose without the prior permission of NTA.  
 b. This drawing is to be used for the design element identified in the titlebox. Other information shown is to be considered indicative only. The drawing is to be read in conjunction with all other relevant design drawings.  
 c. O.S. data used for plans are printed under © Ordnance Survey Ireland Government of Ireland. All rights reserved. Licence Number 2022/OS\_NMA\_180 National Transport Authority. All elevations are in metres and relate to OSI Good Model (OSGM15) Mean Head. All Co-ordinates are in Irish Transverse Mercator Grid (ITM) as defined by OSI active local GPS station.  
 d. Information concerning the position of apparatus shown on this drawing is based on drawings supplied by the utility owners and/or the utility works contractor, whilst every care has been taken in the preparation of this drawing, positions should be taken as approximate and are intended for general guidance only and no representation is made by the NTA as to the accuracy, completeness, sufficiency or otherwise of this drawing and the position of the apparatus. The information contained herein does not purport to be comprehensive or final as the apparatus is subject to being altered and/or superceded. Recipients should not rely on this information. Any liabilities are hereby expressly disclaimed.  
 e. The information contained herein has been provided by the NTA but does not purport to be comprehensive or final. Recipients should not rely on the information. Neither the NTA nor any of its directors, officers, employees, agents, stakeholders or advisers make any representation or warranty as to, or accept any liability or responsibility in relation to, the adequacy, accuracy, reasonableness or completeness of the information provided as part of this document or any matter on which the information is based (including but not limited to loss or damage arising as a result of reliance by recipients on the information or any part of it). Any liabilities are hereby expressly disclaimed.



Rev	Date	Drn	Chk'd	App'd	Description
M01	06/04/2023	FM	IL	HOS	ISSUE FOR PHASE 4: PLANNING

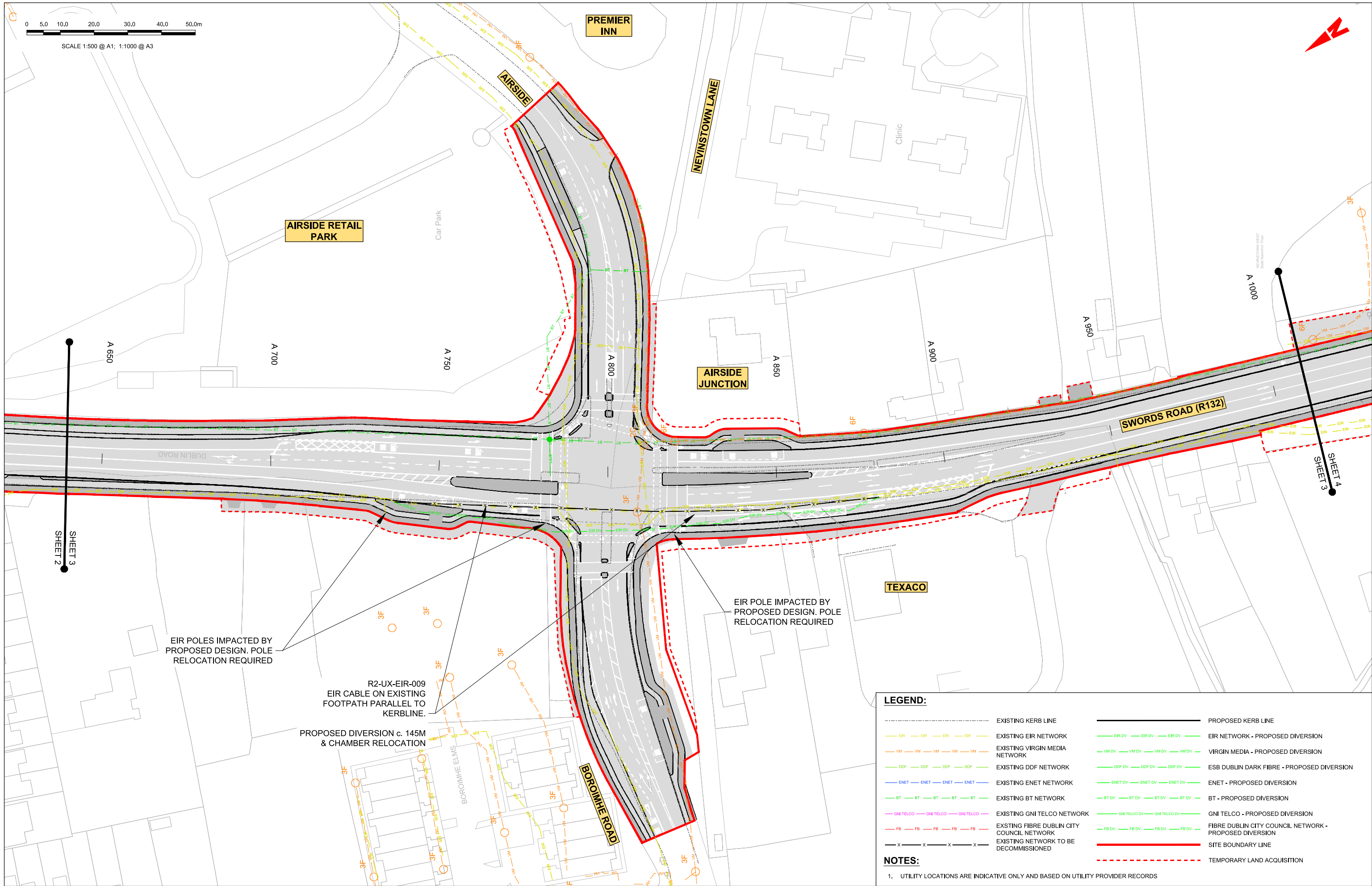
Date	Scale	Drawn	Checked	Approved
06/04/2023	1:500 @ A1 1:1000 @ A3	FM	IL	HOS
Project Code	Originator Code	QMS Code		
BCIDB	JAC			

<b>Programme Title</b> BUSCONNECTS DUBLIN CORE BUS CORRIDORS INFRASTRUCTURE WORKS			
<b>Drawing Title</b> SWARDS TO CITY CENTRE CORE BUS CORRIDOR SCHEME TELECOMMUNICATION ASSET ALTERATIONS			
Drawing File Name	Sheet Number	Status	Rev
BCIDB-JAC-UTL_UX-0002_XX_00-DR-CU-0002	02 of 37	A	M01

DO NOT SCALE USE FIGURED DIMENSIONS ONLY

0 5.0 10.0 20.0 30.0 40.0 50.0m

SCALE 1:500 @ A1; 1:1000 @ A3



EIR POLES IMPACTED BY PROPOSED DESIGN. POLE RELOCATION REQUIRED

R2-UX-EIR-009 EIR CABLE ON EXISTING FOOTPATH PARALLEL TO KERBLINE.

PROPOSED DIVERSION c. 145M & CHAMBER RELOCATION

EIR POLE IMPACTED BY PROPOSED DESIGN. POLE RELOCATION REQUIRED

**LEGEND:**

- EXISTING KERB LINE
- PROPOSED KERB LINE
- EXISTING EIR NETWORK
- EIR NETWORK - PROPOSED DIVERSION
- EXISTING VIRGIN MEDIA NETWORK
- VIRGIN MEDIA - PROPOSED DIVERSION
- EXISTING DDF NETWORK
- ESB DUBLIN DARK FIBRE - PROPOSED DIVERSION
- EXISTING ENET NETWORK
- ENET - PROPOSED DIVERSION
- EXISTING BT NETWORK
- BT - PROPOSED DIVERSION
- EXISTING GNI TELCO NETWORK
- GNI TELCO - PROPOSED DIVERSION
- EXISTING FIBRE DUBLIN CITY COUNCIL NETWORK
- FIBRE DUBLIN CITY COUNCIL NETWORK - PROPOSED DIVERSION
- EXISTING NETWORK TO BE DECOMMISSIONED
- SITE BOUNDARY LINE
- TEMPORARY LAND ACQUISITION

**NOTES:**

1. UTILITY LOCATIONS ARE INDICATIVE ONLY AND BASED ON UTILITY PROVIDER RECORDS

**Disclaimer:**

a. © National Transport Authority (NTA) 2022. This drawing is confidential and the copyright in it is owned by NTA. This drawing must not be either loaned, copied or otherwise reproduced in whole or in part or used for any purpose without the prior permission of NTA.

b. This drawing is to be used for the design element identified in the titleblock. Other information shown is to be considered indicative only. The drawing is to be read in conjunction with all other relevant design drawings.

c. O.S. data used for plans are printed under © Ordnance Survey Ireland Government of Ireland. All rights reserved. Licence Number 2022/OS\_NMA\_180 National Transport Authority. All elevations are in metres and relate to OSI Good Model (OSGM15) Mean Head. All Co-ordinates are in Irish

Transverse Mercator Grid (ITM) as defined by OSI active local GPS station.

d. Information concerning the position of apparatus shown on this drawing is based on drawings supplied by the utility owners and/or the utility works contractor, whilst every care has been taken in the preparation of this drawing, positions should be taken as approximate and are intended for general guidance only and no representation is made by the NTA as to the accuracy, completeness, sufficiency or otherwise of this drawing and the position of the apparatus. The information contained herein does not purport to be comprehensive or final as the apparatus is subject to being altered and/or superceded. Recipients should not rely on this information. Any liabilities are hereby expressly disclaimed.

e. The information contained herein has been provided by the NTA but does not purport to be comprehensive or final. Recipients should not rely on the information. Neither the NTA nor any of its directors, officers, employees, agents, stakeholders or advisers make any representation or warranty as to, or accept any liability or responsibility in relation to, the adequacy, accuracy, reasonableness or completeness of the information provided as part of this document or any matter on which the information is based (including but not limited to loss or damage arising as a result of reliance by recipients on the information or any part of it). Any liabilities are hereby expressly disclaimed.



Rev	Date	Drm	Chk'd	App'd	Description
M01	06/04/2023	FM	IL	HOS	ISSUE FOR PHASE 4: PLANNING

Client

Engineering Designer

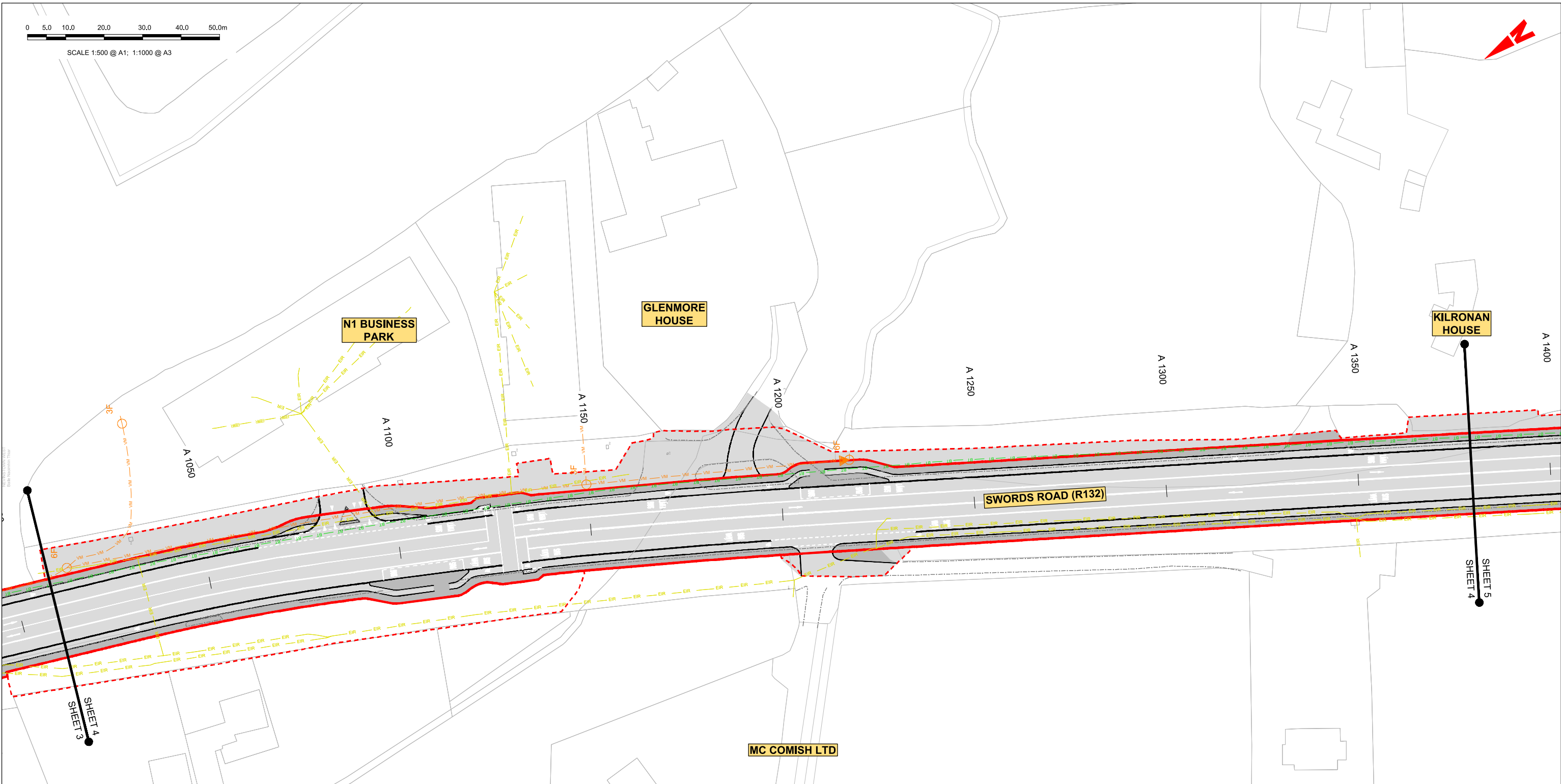
Programme Title				<b>BUSCONNECTS DUBLIN</b>			
				<b>CORE BUS CORRIDORS INFRASTRUCTURE WORKS</b>			
Drawing Title				SWARDS TO CITY CENTRE CORE BUS CORRIDOR SCHEME			
				TELECOMMUNICATION ASSET ALTERATIONS			
Drawing File Name		Sheet Number		Status		Rev	
BCIDB-JAC-UTL_UX-0002_XX_00-DR-CU-0003		03 of 37		A		M01	

DO NOT SCALE USE FIGURED DIMENSIONS ONLY

Aecc:DbFace (AeccLand120)

0 5.0 10.0 20.0 30.0 40.0 50.0m

SCALE 1:500 @ A1; 1:1000 @ A3



**LEGEND:**

- EXISTING KERB LINE
- PROPOSED KERB LINE
- EXISTING EIR NETWORK
- EIR NETWORK - PROPOSED DIVERSION
- EXISTING VIRGIN MEDIA NETWORK
- VIRGIN MEDIA - PROPOSED DIVERSION
- EXISTING DDF NETWORK
- ESB DUBLIN DARK FIBRE - PROPOSED DIVERSION
- EXISTING ENET NETWORK
- ENET - PROPOSED DIVERSION
- EXISTING BT NETWORK
- BT - PROPOSED DIVERSION
- EXISTING GNI TELCO NETWORK
- GNI TELCO - PROPOSED DIVERSION
- EXISTING FIBRE DUBLIN CITY COUNCIL NETWORK
- FIBRE DUBLIN CITY COUNCIL NETWORK - PROPOSED DIVERSION
- EXISTING NETWORK TO BE DECOMMISSIONED
- SITE BOUNDARY LINE
- TEMPORARY LAND ACQUISITION

**NOTES:**

1. UTILITY LOCATIONS ARE INDICATIVE ONLY AND BASED ON UTILITY PROVIDER RECORDS

Disclaimer:

a. © National Transport Authority (NTA) 2022. This drawing is confidential and the copyright in it is owned by NTA. This drawing must not be either loaned, copied or otherwise reproduced in whole or in part or used for any purpose without the prior permission of NTA.

b. This drawing is to be used for the design element identified in the titleblock. Other information shown is to be considered indicative only. The drawing is to be read in conjunction with all other relevant design drawings.

c. O.S. data used for plans are printed under © Ordnance Survey Ireland Government of Ireland. All rights reserved. Licence Number 2022/OS\_NMA\_180 National Transport Authority. All elevations are in metres and relate to OSi Geoid Model (OSGM15) Mean Head. All Co-ordinates are in Irish Transverse Mercator Grid (ITM) as defined by OSi active local GPS station.

d. Information concerning the position of apparatus shown on this drawing is based on drawings supplied by the utility owners and/or the utility works contractor, whilst every care has been taken in the preparation of this drawing, positions should be taken as approximate and are intended for general guidance only and no representation is made by the NTA as to the accuracy, completeness, sufficiency or otherwise of this drawing and the position of the apparatus. The information contained herein does not purport to be comprehensive or final as the apparatus is subject to being altered and/or superseded. Recipients should not rely on this information. Any liabilities are hereby expressly disclaimed.

e. The information contained herein has been provided by the NTA but does not purport to be comprehensive or final. Recipients should not rely on the information. Neither the NTA nor any of its directors, officers, employees, agents, stakeholders or advisers make any representation or warranty as to, or accept any liability or responsibility in relation to, the adequacy, accuracy, reasonableness or completeness of the information provided as part of this document or any matter on which the information is based (including but not limited to loss or damage arising as a result of reliance by recipients on the information or any part of it). Any liabilities are hereby expressly disclaimed.



Rev	Date	Drn	Chk'd	App'd	Description
M01	06/04/2023	FM	IL	HOS	ISSUE FOR PHASE 4: PLANNING

Client

Engineering Designer

Programme Title				<b>BUSCONNECTS DUBLIN</b>			
				<b>CORE BUS CORRIDORS INFRASTRUCTURE WORKS</b>			
Drawing Title							
SWORDS TO CITY CENTRE CORE BUS CORRIDOR SCHEME							
TELECOMMUNICATION ASSET ALTERATIONS							
Drawing File Name				Sheet Number		Status	Rev
BCIDB-JAC-UTL_UX-0002_XX_00-DR-CU-0004				04 of 37		A	M01

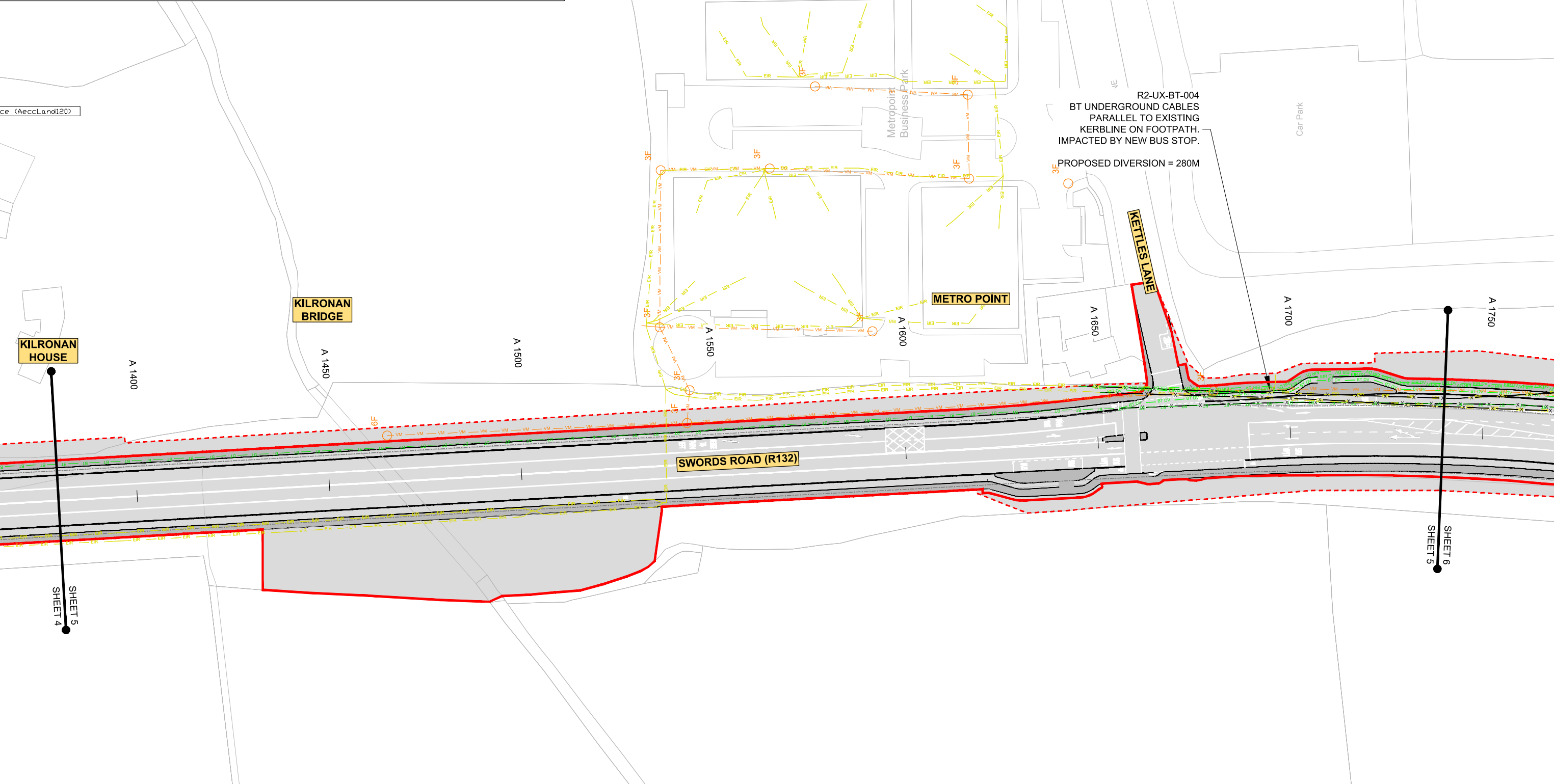
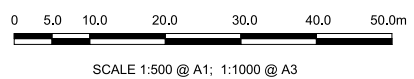
DO NOT SCALE USE FIGURED DIMENSIONS ONLY

**LEGEND:**

---	EXISTING KERB LINE	---	PROPOSED KERB LINE
---	EXISTING EIR NETWORK	---	EIR NETWORK - PROPOSED DIVERSION
---	EXISTING VIRGIN MEDIA NETWORK	---	VIRGIN MEDIA - PROPOSED DIVERSION
---	EXISTING DDF NETWORK	---	ESB DUBLIN DARK FIBRE - PROPOSED DIVERSION
---	EXISTING ENET NETWORK	---	ENET - PROPOSED DIVERSION
---	EXISTING BT NETWORK	---	BT - PROPOSED DIVERSION
---	EXISTING GNI TELCO NETWORK	---	GNI TELCO - PROPOSED DIVERSION
---	EXISTING FIBRE DUBLIN CITY COUNCIL NETWORK	---	FIBRE DUBLIN CITY COUNCIL NETWORK - PROPOSED DIVERSION
---	EXISTING NETWORK TO BE DECOMMISSIONED	---	SITE BOUNDARY LINE
---		---	TEMPORARY LAND ACQUISITION

**NOTES:**

1. UTILITY LOCATIONS ARE INDICATIVE ONLY AND BASED ON UTILITY PROVIDER RECORDS



**Disclaimer:**

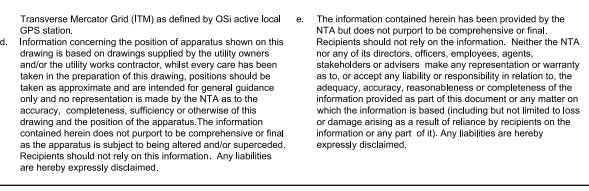
a. © National Transport Authority (NTA) 2022. This drawing is confidential and the copyright in it is owned by NTA. This drawing must not be either loaned, copied or otherwise reproduced in whole or in part or used for any purpose without the prior permission of NTA.

b. This drawing is to be used for the design element identified in the titlebox. Other information shown is to be considered indicative only. The drawing is to be read in conjunction with all other relevant design drawings.

c. O.S. data used for plans are printed under © Ordnance Survey Ireland Government of Ireland. All rights reserved. Licence Number 2022/OS\_NMA\_180 National Transport Authority. All elevations are in metres and relate to OSI Good Model (OSGM15) Mean Head. All Co-ordinates are in Irish Transverse Mercator Grid (ITM) as defined by OSI active local GPS station.

d. Information concerning the position of apparatus shown on this drawing is based on drawings supplied by the utility owners and/or the utility works contractor, whilst every care has been taken in the preparation of this drawing, positions should be taken as approximate and are intended for general guidance only and no representation is made by the NTA as to the accuracy, completeness, sufficiency or otherwise of this drawing and the position of the apparatus. The information contained herein does not purport to be comprehensive or final as the apparatus is subject to being altered and/or superceded. Recipients should not rely on this information. Any liabilities are hereby expressly disclaimed.

e. The information contained herein has been provided by the NTA but does not purport to be comprehensive or final. Recipients should not rely on the information. Neither the NTA nor any of its directors, officers, employees, agents, stakeholders or advisers make any representation or warranty as to, or accept any liability or responsibility in relation to, the adequacy, accuracy, reasonableness or completeness of the information provided as part of this document or any matter on which the information is based (including but not limited to loss or damage arising as a result of reliance by recipients on the information or any part of it). Any liabilities are hereby expressly disclaimed.



Rev	Date	Drn	Chk'd	App'd	Description
M01	06/04/2023	FM	IL	HOS	ISSUE FOR PHASE 4: PLANNING

Date	Scale	Drawn	Checked	Approved
06/04/2023	1:500 @ A1 1:1000 @ A3	FM	IL	HOS
Project Code	Originator Code	QMS Code		
BCIDB	JAC			

<b>Programme Title</b> BUSCONNECTS DUBLIN CORE BUS CORRIDORS INFRASTRUCTURE WORKS			
<b>Drawing Title</b> SWARDS TO CITY CENTRE CORE BUS CORRIDOR SCHEME TELECOMMUNICATION ASSET ALTERATIONS			
Drawing File Name	Sheet Number	Status	Rev
BCIDB-JAC-UTL_UX-0002_XX_00-DR-CU-0005	05 of 37	A	M01

DO NOT SCALE USE FIGURED DIMENSIONS ONLY



R2-UXL-EIR-013  
EIR CABLE PARALLEL TO  
EXISTING KERBLINE ON  
FOOTPATH, IMPACTED BY NEW  
BUS LANE.  
PROPOSED DIVERSION c. 390M

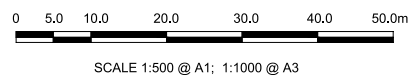
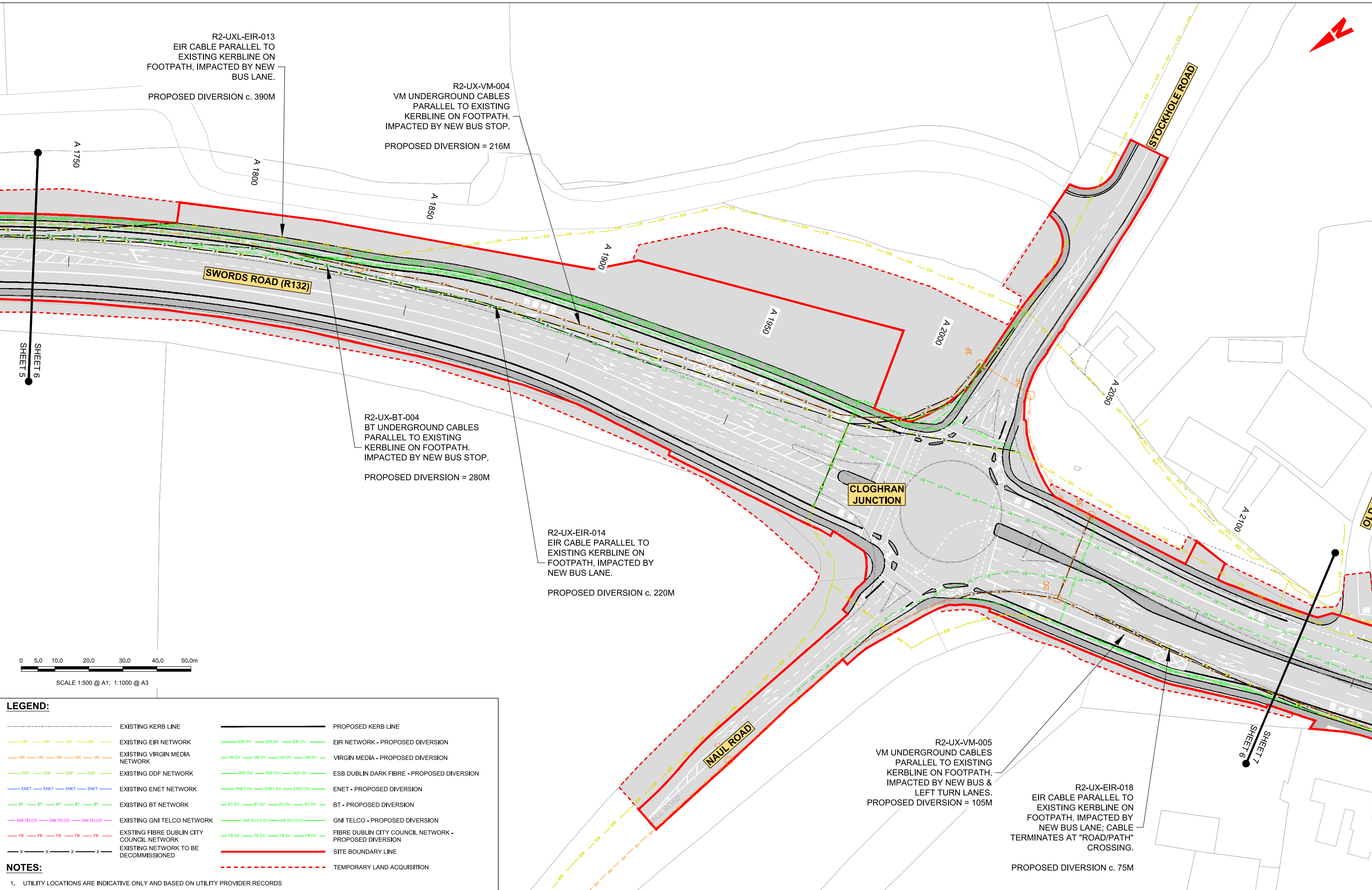
R2-UX-VM-004  
VM UNDERGROUND CABLES  
PARALLEL TO EXISTING  
KERBLINE ON FOOTPATH.  
IMPACTED BY NEW BUS STOP.  
PROPOSED DIVERSION = 216M

R2-UX-BT-004  
BT UNDERGROUND CABLES  
PARALLEL TO EXISTING  
KERBLINE ON FOOTPATH.  
IMPACTED BY NEW BUS STOP.  
PROPOSED DIVERSION = 280M

R2-UX-EIR-014  
EIR CABLE PARALLEL TO  
EXISTING KERBLINE ON  
FOOTPATH, IMPACTED BY  
NEW BUS LANE.  
PROPOSED DIVERSION c. 220M

R2-UX-VM-005  
VM UNDERGROUND CABLES  
PARALLEL TO EXISTING  
KERBLINE ON FOOTPATH.  
IMPACTED BY NEW BUS &  
LEFT TURN LANES.  
PROPOSED DIVERSION = 105M

R2-UX-EIR-018  
EIR CABLE PARALLEL TO  
EXISTING KERBLINE ON  
FOOTPATH, IMPACTED BY  
NEW BUS LANE; CABLE  
TERMINATES AT "ROAD/PATH"  
CROSSING.  
PROPOSED DIVERSION c. 75M



**LEGEND:**

--- EXISTING KERB LINE	--- PROPOSED KERB LINE
--- EXISTING EIR NETWORK	--- EIR NETWORK - PROPOSED DIVERSION
--- EXISTING VIRGIN MEDIA NETWORK	--- VIRGIN MEDIA - PROPOSED DIVERSION
--- EXISTING DDF NETWORK	--- ESB DUBLIN DARK FIBRE - PROPOSED DIVERSION
--- EXISTING ENET NETWORK	--- ENET - PROPOSED DIVERSION
--- EXISTING BT NETWORK	--- BT - PROPOSED DIVERSION
--- EXISTING GNI TELCO NETWORK	--- GNI TELCO - PROPOSED DIVERSION
--- EXISTING FIBRE DUBLIN CITY COUNCIL NETWORK	--- FIBRE DUBLIN CITY COUNCIL NETWORK - PROPOSED DIVERSION
--- EXISTING NETWORK TO BE DECOMMISSIONED	--- SITE BOUNDARY LINE
	--- TEMPORARY LAND ACQUISITION

**NOTES:**  
1. UTILITY LOCATIONS ARE INDICATIVE ONLY AND BASED ON UTILITY PROVIDER RECORDS

Disclaimer:  
a. © National Transport Authority (NTA) 2022. This drawing is confidential and the copyright in it is owned by NTA. This drawing must not be either loaned, copied or otherwise reproduced in whole or in part or used for any purpose without the prior permission of NTA.  
b. This drawing is to be used for the design element identified in the titleblock. Other information shown is to be considered indicative only. The drawing is to be read in conjunction with all other relevant design drawings.  
c. O.S. data used for plans are printed under © Ordnance Survey Ireland Government of Ireland. All rights reserved. Licence Number 2022/OS\_NMA\_180 National Transport Authority. All elevations are in metres and relate to OSI Good Model (OSGM15) Mean Head. All Co-ordinates are in Irish Transverse Mercator Grid (ITM) as defined by OSI active local GPS station.  
d. Information concerning the position of apparatus shown on this drawing is based on drawings supplied by the utility owners and/or the utility works contractor, whilst every care has been taken in the preparation of this drawing, positions should be taken as approximate and are intended for general guidance only and no representation is made by the NTA as to the accuracy, completeness, sufficiency or otherwise of this drawing and the position of the apparatus. The information contained herein does not purport to be comprehensive or final as the apparatus is subject to being altered and/or superceded. Recipients should not rely on this information. Any liabilities are hereby expressly disclaimed.  
e. The information contained herein has been provided by the NTA but does not purport to be comprehensive or final. Recipients should not rely on the information. Neither the NTA nor any of its directors, officers, employees, agents, stakeholders or advisers make any representation or warranty as to, or accept any liability or responsibility in relation to, the adequacy, accuracy, reasonableness or completeness of the information provided as part of this document or any matter on which the information is based (including but not limited to loss or damage arising as a result of reliance by recipients on the information or any part of it). Any liabilities are hereby expressly disclaimed.

**Project Ireland 2040**  
Building Ireland's Future

Rev	Date	Drm	Chk'd	App'd	Description
M01	06/04/2023	FM	IL	HOS	ISSUE FOR PHASE 4: PLANNING

Client: **NTA**  
Údarás Náisiúnta Iompair  
National Transport Authority

Date: 06/04/2023  
Project Code: BCIDB

Engineering Designer: **Jacobs**

Scale: 1:500 @ A1, 1:1000 @ A3

Drawn: FM, Checked: IL, Approved: HOS

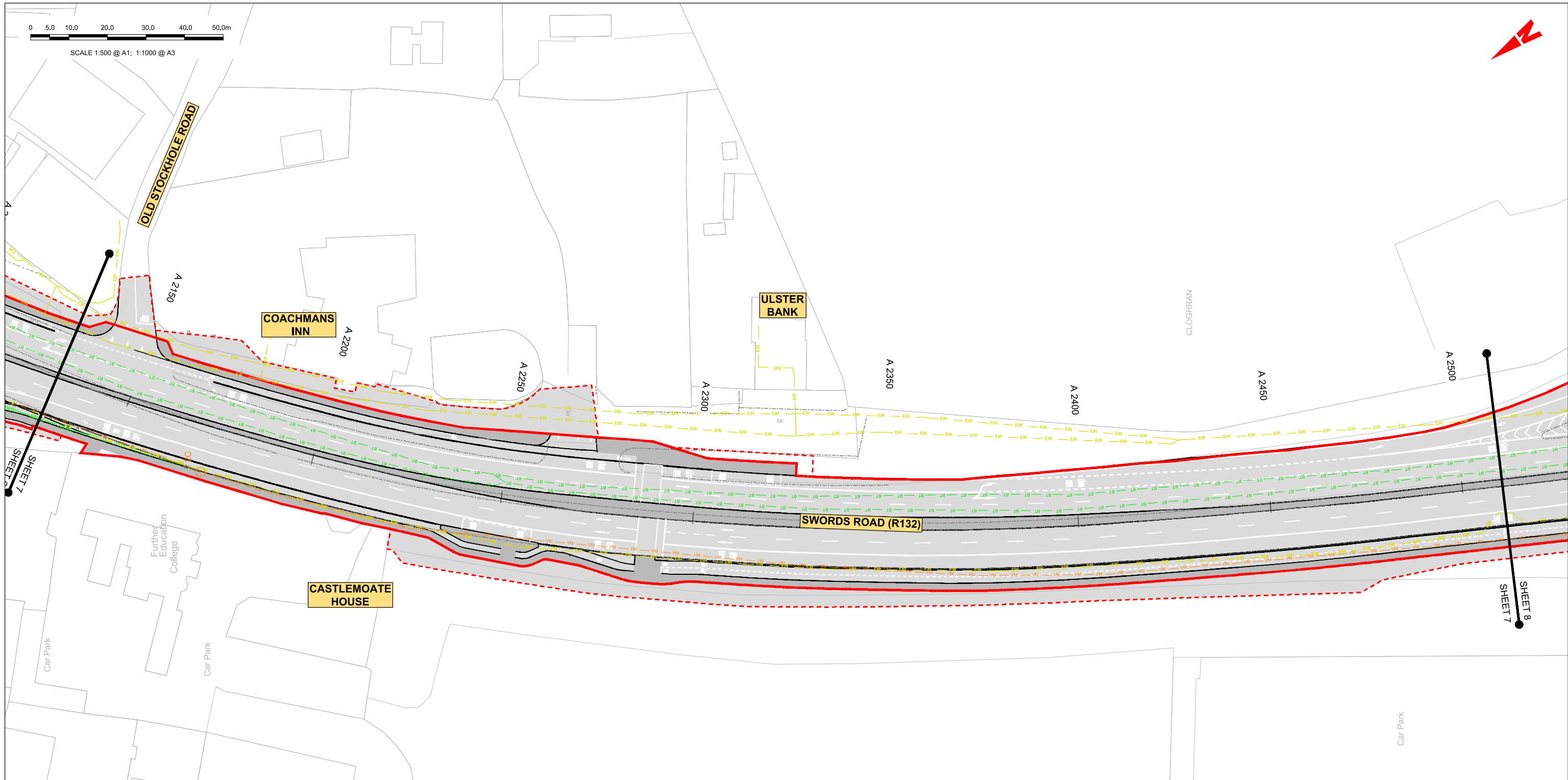
Originator Code: JAC

Programme Title: <b>BUSCONNECTS DUBLIN CORE BUS CORRIDORS INFRASTRUCTURE WORKS</b>			
Drawing Title: <b>SWORDS TO CITY CENTRE CORE BUS CORRIDOR SCHEME TELECOMMUNICATION ASSET ALTERATIONS</b>			
Drawing File Name: BCIDB-JAC-UTL_UX-0002_XX_00-DR-CU-0006	Sheet Number: 06 of 37	Status: A	Rev: M01

DO NOT SCALE USE FIGURED DIMENSIONS ONLY

0 5.0 10.0 20.0 30.0 40.0 50.0m

SCALE 1:500 @ A1; 1:1000 @ A3



**LEGEND:**

- |                                              |                                                          |
|----------------------------------------------|----------------------------------------------------------|
| --- EXISTING KERB LINE                       | — PROPOSED KERB LINE                                     |
| — EXISTING EIR NETWORK                       | — EIR NETWORK - PROPOSED DIVERSION                       |
| — EXISTING VIRGIN MEDIA NETWORK              | — VIRGIN MEDIA - PROPOSED DIVERSION                      |
| — EXISTING DDF NETWORK                       | — ESB DUBLIN DARK FIBRE - PROPOSED DIVERSION             |
| — EXISTING ENET NETWORK                      | — ENET - PROPOSED DIVERSION                              |
| — EXISTING BT NETWORK                        | — BT - PROPOSED DIVERSION                                |
| — EXISTING GNI TELCO NETWORK                 | — GNI TELCO - PROPOSED DIVERSION                         |
| — EXISTING FIBRE DUBLIN CITY COUNCIL NETWORK | — FIBRE DUBLIN CITY COUNCIL NETWORK - PROPOSED DIVERSION |
| — EXISTING NETWORK TO BE DECOMMISSIONED      | — SITE BOUNDARY LINE                                     |
|                                              | --- TEMPORARY LAND ACQUISITION                           |

- NOTES:**
- UTILITY LOCATIONS ARE INDICATIVE ONLY AND BASED ON UTILITY PROVIDER RECORDS

Disclaimer:  
 a. © National Transport Authority (NTA) 2022. This drawing is confidential and the copyright in it is owned by NTA. This drawing must not be either loaned, copied or otherwise reproduced in whole or in part or used for any purpose without the prior permission of NTA.  
 b. This drawing is to be used for the design element identified in the titleblock. Other information shown is to be considered indicative only. The drawing is to be read in conjunction with all other relevant design drawings.  
 c. O.S. data used for plans are printed under © Ordnance Survey Ireland Government of Ireland. All rights reserved. Licence Number 2022/OS\_NMA\_180 National Transport Authority. All elevations are in metres and relate to OSI Good Model (OSGM15) Mean Head. All Co-ordinates are in Irish Transverse Mercator Grid (ITM) as defined by OSI active local GPS station.  
 d. Information concerning the position of apparatus shown on this drawing is based on drawings supplied by the utility owners and/or the utility works contractor, whilst every care has been taken in the preparation of this drawing, positions should be taken as approximate and are intended for general guidance only and no representation is made by the NTA as to the accuracy, completeness, sufficiency or otherwise of this drawing and the position of the apparatus. The information contained herein does not purport to be comprehensive or final as the apparatus is subject to being altered and/or superseded. Recipients should not rely on this information. Any liabilities are hereby expressly disclaimed.  
 e. The information contained herein has been provided by the NTA but does not purport to be comprehensive or final. Recipients should not rely on the information. Neither the NTA nor any of its directors, officers, employees, agents, stakeholders or advisers make any representation or warranty as to, or accept any liability or responsibility in relation to, the adequacy, accuracy, reasonableness or completeness of the information provided as part of this document or any matter on which the information is based (including but not limited to loss or damage arising as a result of reliance by recipients on the information or any part of it). Any liabilities are hereby expressly disclaimed.



Rev	Date	Drn	Chk'd	App'd	Description
M01	06/04/2023	FM	IL	HOS	ISSUE FOR PHASE 4: PLANNING

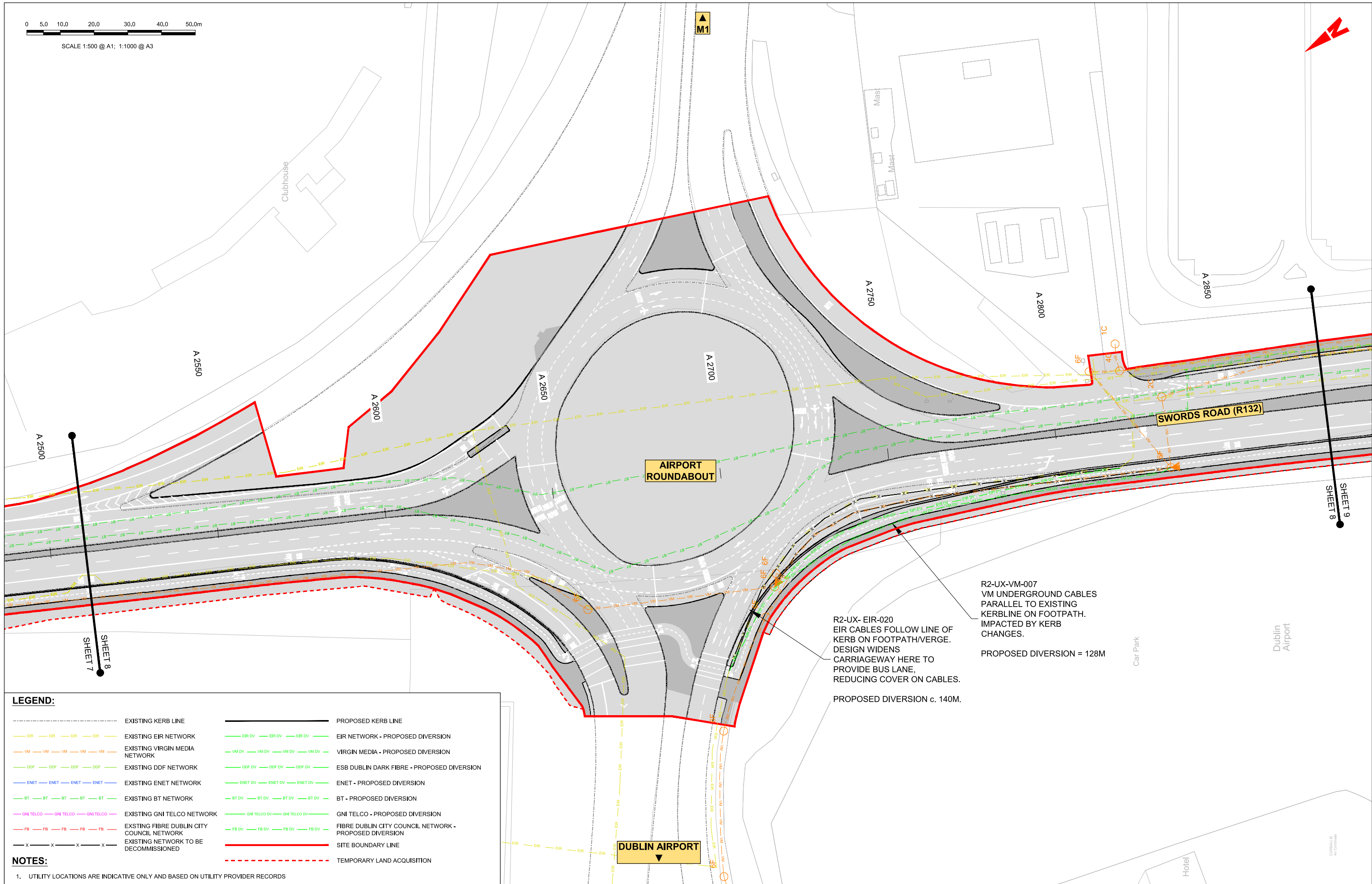
Date	Scale	Drawn	Checked	Approved
06/04/2023	1:500 @ A1 1:1000 @ A3	FM	IL	HOS
Project Code	Originator Code	QMS Code		
BCIDB	JAC			

<b>Programme Title</b> <b>BUSCONNECTS DUBLIN</b> <b>CORE BUS CORRIDORS INFRASTRUCTURE WORKS</b>			
<b>Drawing Title</b> SWORDS TO CITY CENTRE CORE BUS CORRIDOR SCHEME TELECOMMUNICATION ASSET ALTERATIONS			
Drawing File Name	Sheet Number	Status	Rev
BCIDB-JAC-UTL_UX-0002_XX_00-DR-CU-0007	07 of 37	A	M01

DO NOT SCALE USE FIGURED DIMENSIONS ONLY

0 5.0 10.0 20.0 30.0 40.0 50.0m

SCALE 1:500 @ A1; 1:1000 @ A3



**LEGEND:**

- EXISTING KERB LINE
- EXISTING EIR NETWORK
- EXISTING VIRGIN MEDIA NETWORK
- EXISTING DDF NETWORK
- EXISTING ENET NETWORK
- EXISTING BT NETWORK
- EXISTING GNI TELCO NETWORK
- EXISTING FIBRE DUBLIN CITY COUNCIL NETWORK
- EXISTING NETWORK TO BE DECOMMISSIONED
- PROPOSED KERB LINE
- EIR NETWORK - PROPOSED DIVERSION
- VIRGIN MEDIA - PROPOSED DIVERSION
- ESB DUBLIN DARK FIBRE - PROPOSED DIVERSION
- ENET - PROPOSED DIVERSION
- BT - PROPOSED DIVERSION
- GNI TELCO - PROPOSED DIVERSION
- FIBRE DUBLIN CITY COUNCIL NETWORK - PROPOSED DIVERSION
- SITE BOUNDARY LINE
- TEMPORARY LAND ACQUISITION

**NOTES:**

1. UTILITY LOCATIONS ARE INDICATIVE ONLY AND BASED ON UTILITY PROVIDER RECORDS

Disclaimer  
 a. © National Transport Authority (NTA) 2022. This drawing is confidential and the copyright in it is owned by NTA. This drawing must not be either loaned, copied or otherwise reproduced in whole or in part or used for any purpose without the prior permission of NTA.  
 b. This drawing is to be used for the design element identified in the titleblock. Other information shown is to be considered indicative only. The drawing is to be read in conjunction with all other relevant design drawings.  
 c. O.S. data used for plans are printed under © Ordnance Survey Ireland Government of Ireland. All rights reserved. Licence Number 2022/OS\_NMA\_180 National Transport Authority. All elevations are in metres and relate to OSi Good Model (OSGM15) Mean Head. All Co-ordinates are in Irish Transverse Mercator Grid (ITM) as defined by OSi active local GPS station.  
 d. Information concerning the position of apparatus shown on this drawing is based on drawings supplied by the utility owners and/or the utility works contractor, whilst every care has been taken in the preparation of this drawing, positions should be taken as approximate and are intended for general guidance only and no representation is made by the NTA as to the accuracy, completeness, sufficiency or otherwise of this drawing and the position of the apparatus. The information contained herein does not purport to be comprehensive or final as the apparatus is subject to being altered and/or superceded. Recipients should not rely on this information. Any liabilities are hereby expressly disclaimed.  
 e. The information contained herein has been provided by the NTA but does not purport to be comprehensive or final. Recipients should not rely on the information. Neither the NTA nor any of its directors, officers, employees, agents, stakeholders or advisers make any representation or warranty as to, or accept any liability or responsibility in relation to, the adequacy, accuracy, reasonableness or completeness of the information provided as part of this document or any matter on which the information is based (including but not limited to loss or damage arising as a result of reliance by recipients on the information or any part of it). Any liabilities are hereby expressly disclaimed.



Rev	Date	Drn	Chk'd	App'd	Description
M01	06/04/2023	FM	IL	HOS	ISSUE FOR PHASE 4: PLANNING

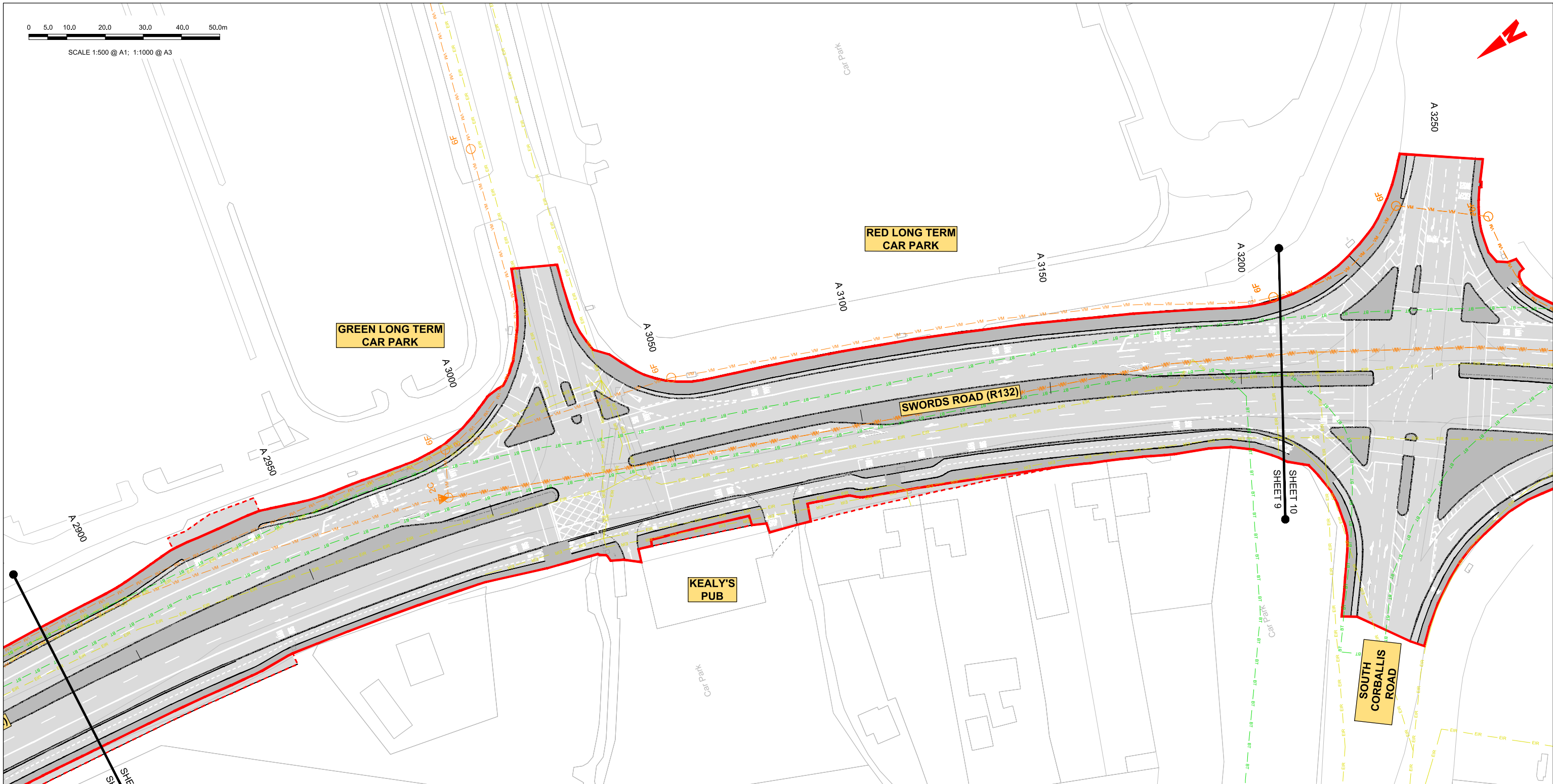
Date	Scale	Drawn	Checked	Approved
06/04/2023	1:500 @ A1 1:1000 @ A3	FM	IL	HOS
Project Code	Originator Code	QMS Code		
BCIDB	JAC			

<b>Programme Title</b> <b>BUSCONNECTS DUBLIN</b> <b>CORE BUS CORRIDORS INFRASTRUCTURE WORKS</b>			
<b>Drawing Title</b> SWORDS TO CITY CENTRE CORE BUS CORRIDOR SCHEME TELECOMMUNICATION ASSET ALTERATIONS			
Drawing File Name	Sheet Number	Status	Rev
BCIDB-JAC-UTL_UX-0002_XX_00-DR-CU-0008	08 of 37	A	M01

DO NOT SCALE USE FIGURED DIMENSIONS ONLY

0 5.0 10.0 20.0 30.0 40.0 50.0m

SCALE 1:500 @ A1; 1:1000 @ A3



**LEGEND:**

- EXISTING KERB LINE
- PROPOSED KERB LINE
- EXISTING EIR NETWORK
- EIR NETWORK - PROPOSED DIVERSION
- EXISTING VIRGIN MEDIA NETWORK
- VIRGIN MEDIA - PROPOSED DIVERSION
- EXISTING DDF NETWORK
- ESB DUBLIN DARK FIBRE - PROPOSED DIVERSION
- EXISTING ENET NETWORK
- ENET - PROPOSED DIVERSION
- EXISTING BT NETWORK
- BT - PROPOSED DIVERSION
- EXISTING GNI TELCO NETWORK
- GNI TELCO - PROPOSED DIVERSION
- EXISTING FIBRE DUBLIN CITY COUNCIL NETWORK
- FIBRE DUBLIN CITY COUNCIL NETWORK - PROPOSED DIVERSION
- EXISTING NETWORK TO BE DECOMMISSIONED
- SITE BOUNDARY LINE
- TEMPORARY LAND ACQUISITION

**NOTES:**

1. UTILITY LOCATIONS ARE INDICATIVE ONLY AND BASED ON UTILITY PROVIDER RECORDS

**Disclaimer:**

a. © National Transport Authority (NTA) 2022. This drawing is confidential and the copyright in it is owned by NTA. This drawing must not be either loaned, copied or otherwise reproduced in whole or in part or used for any purpose without the prior permission of NTA.

b. This drawing is to be used for the design element identified in the titleblock. Other information shown is to be considered indicative only. The drawing is to be read in conjunction with all other relevant design drawings.

c. O.S. data used for plans are printed under © Ordnance Survey Ireland Government of Ireland. All rights reserved. Licence Number 2022/OS\_NMA\_180 National Transport Authority. All elevations are in metres and relate to OSI Good Model (OSGM15) Mean Head. All Co-ordinates are in Irish

Transverse Mercator Grid (ITM) as defined by OSI active local GPS station.

d. Information concerning the position of apparatus shown on this drawing is based on drawings supplied by the utility owners and/or the utility works contractor, whilst every care has been taken in the preparation of this drawing, positions should be taken as approximate and are intended for general guidance only and no representation is made by the NTA as to the accuracy, completeness, sufficiency or otherwise of this drawing and the position of the apparatus. The information contained herein does not purport to be comprehensive or final as the apparatus is subject to being altered and/or superceded. Recipients should not rely on this information. Any liabilities are hereby expressly disclaimed.

e. The information contained herein has been provided by the NTA but does not purport to be comprehensive or final. Recipients should not rely on the information. Neither the NTA nor any of its directors, officers, employees, agents, stakeholders or advisers make any representation or warranty as to, or accept any liability or responsibility in relation to, the adequacy, accuracy, reasonableness or completeness of the information provided as part of this document or any matter on which the information is based (including but not limited to loss or damage arising as a result of reliance by recipients on the information or any part of it). Any liabilities are hereby expressly disclaimed.



Rev	Date	Drn	Chk'd	App'd	Description
M01	06/04/2023	FM	IL	HOS	ISSUE FOR PHASE 4: PLANNING

Date	Scale	Drawn	Checked	Approved
06/04/2023	1:500 @ A1 1:1000 @ A3	FM	IL	HOS
Project Code	Originator Code	QMS Code		
BCIDB	JAC			

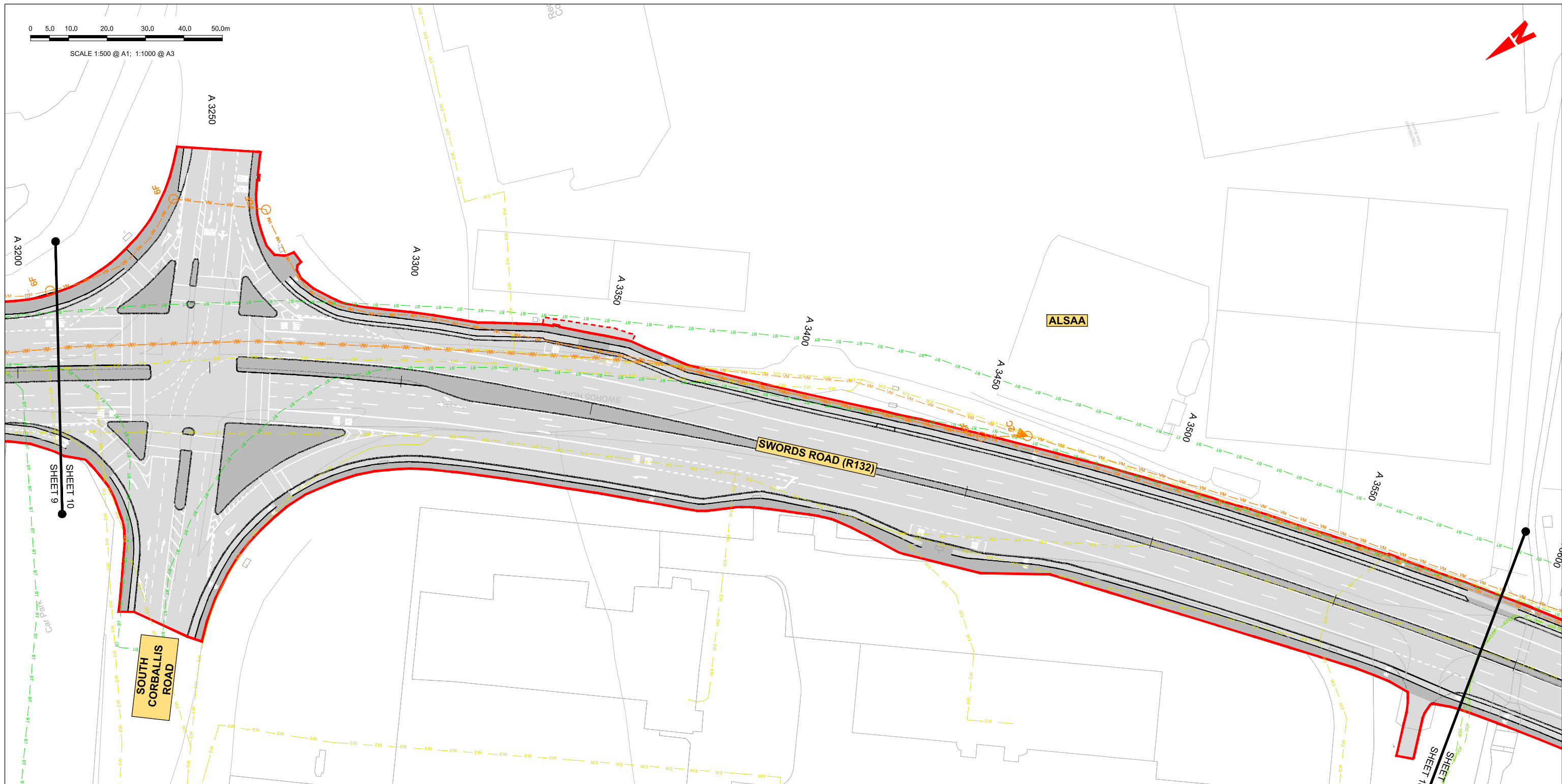
<b>Programme Title</b> <b>BUSCONNECTS DUBLIN</b> <b>CORE BUS CORRIDORS INFRASTRUCTURE WORKS</b>			
<b>Drawing Title</b> SWORDS TO CITY CENTRE CORE BUS CORRIDOR SCHEME TELECOMMUNICATION ASSET ALTERATIONS			
Drawing File Name	Sheet Number	Status	Rev
BCIDB-JAC-UTL_UX-0002_XX_00-DR-CU-0009	09 of 37	A	M01

DO NOT SCALE USE FIGURED DIMENSIONS ONLY

AeccDwfFace (AeccLand120)

0 5.0 10.0 20.0 30.0 40.0 50.0m

SCALE 1:500 @ A1; 1:1000 @ A3



**LEGEND:**

- EXISTING KERB LINE
- PROPOSED KERB LINE
- EXISTING EIR NETWORK
- EIR NETWORK - PROPOSED DIVERSION
- EXISTING VIRGIN MEDIA NETWORK
- VIRGIN MEDIA - PROPOSED DIVERSION
- EXISTING DDF NETWORK
- ESB DUBLIN DARK FIBRE - PROPOSED DIVERSION
- EXISTING ENET NETWORK
- ENET - PROPOSED DIVERSION
- EXISTING BT NETWORK
- BT - PROPOSED DIVERSION
- EXISTING GNI TELCO NETWORK
- GNI TELCO - PROPOSED DIVERSION
- EXISTING FIBRE DUBLIN CITY COUNCIL NETWORK
- FIBRE DUBLIN CITY COUNCIL NETWORK - PROPOSED DIVERSION
- EXISTING NETWORK TO BE DECOMMISSIONED
- SITE BOUNDARY LINE
- TEMPORARY LAND ACQUISITION

**NOTES:**

1. UTILITY LOCATIONS ARE INDICATIVE ONLY AND BASED ON UTILITY PROVIDER RECORDS

**Disclaimer:**

a. © National Transport Authority (NTA) 2022. This drawing is confidential and the copyright in it is owned by NTA. This drawing must not be either loaned, copied or otherwise reproduced in whole or in part or used for any purpose without the prior permission of NTA.

b. This drawing is to be used for the design element identified in the titleblock. Other information shown is to be considered indicative only. The drawing is to be read in conjunction with all other relevant design drawings.

c. O.S. data used for plans are printed under © Ordnance Survey Ireland Government of Ireland. All rights reserved. Licence Number 2022/OS\_NMA\_180 National Transport Authority. All elevations are in metres and relate to OSi Good Model (OSGM15) Mean Head. All Co-ordinates are in Irish Transverse Mercator Grid (ITM) as defined by OSI active local GPS station.

d. Information concerning the position of apparatus shown on this drawing is based on drawings supplied by the utility owners and/or the utility works contractor, whilst every care has been taken in the preparation of this drawing, positions should be taken as approximate and are intended for general guidance only and no representation is made by the NTA as to the accuracy, completeness, sufficiency or otherwise of this drawing and the position of the apparatus. The information contained herein does not purport to be comprehensive or final as the apparatus is subject to being altered and/or superceded. Recipients should not rely on this information. Any liabilities are hereby expressly disclaimed.

e. The information contained herein has been provided by the NTA but does not purport to be comprehensive or final. Recipients should not rely on the information. Neither the NTA nor any of its directors, officers, employees, agents, stakeholders or advisers make any representation or warranty as to, or accept any liability or responsibility in relation to, the adequacy, accuracy, reasonableness or completeness of the information provided as part of this document or any matter on which the information is based (including but not limited to loss or damage arising as a result of reliance by recipients on the information or any part of it). Any liabilities are hereby expressly disclaimed.



Rev	Date	Drn	Chk'd	App'd	Description
M01	06/04/2023	FM	IL	HOS	ISSUE FOR PHASE 4: PLANNING

Client: **NTA**  
Údarás Náisiúnta Iompair  
National Transport Authority

Engineering Designer: **Jacobs**

Date: 06/04/2023 | Scale: 1:500 @ A1, 1:1000 @ A3

Project Code: BCIDB | Originator Code: JAC

Drawn: FM | Checked: IL | Approved: HOS

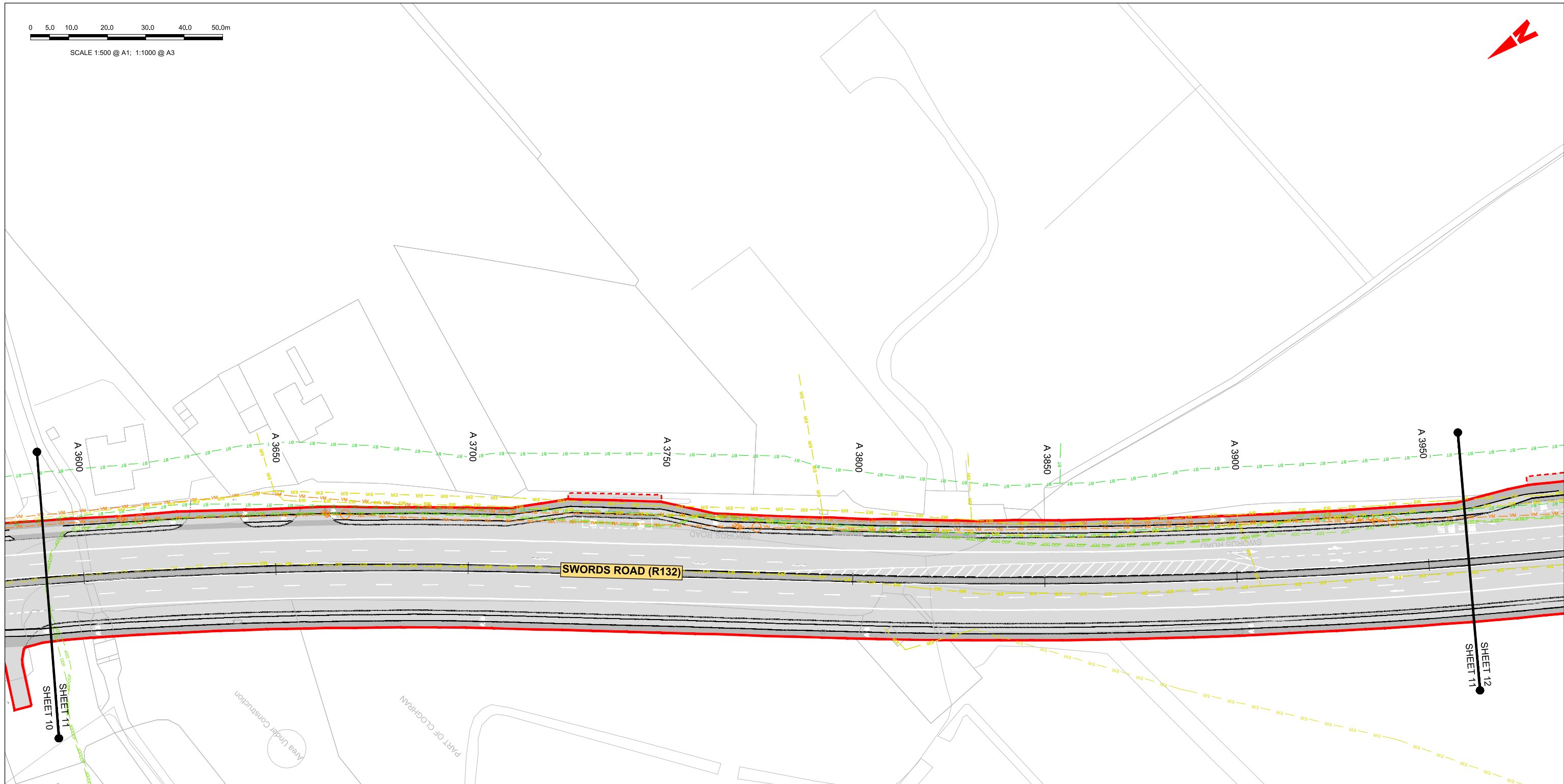
QMS Code: \_\_\_\_\_

Programme Title: <b>BUSCONNECTS DUBLIN CORE BUS CORRIDORS INFRASTRUCTURE WORKS</b>			
Drawing Title: <b>SWORDS TO CITY CENTRE CORE BUS CORRIDOR SCHEME TELECOMMUNICATION ASSET ALTERATIONS</b>			
Drawing File Name: BCIDB-JAC-UTL_UX-0002_XX_00-DR-CU-0010	Sheet Number: 10 of 37	Status: A	Rev: M01

DO NOT SCALE USE FIGURED DIMENSIONS ONLY

0 5.0 10.0 20.0 30.0 40.0 50.0m

SCALE 1:500 @ A1; 1:1000 @ A3



**LEGEND:**

- |     |                                            |     |                                                        |
|-----|--------------------------------------------|-----|--------------------------------------------------------|
| --- | EXISTING KERB LINE                         | --- | PROPOSED KERB LINE                                     |
| --- | EXISTING EIR NETWORK                       | --- | EIR NETWORK - PROPOSED DIVERSION                       |
| --- | EXISTING VIRGIN MEDIA NETWORK              | --- | VIRGIN MEDIA - PROPOSED DIVERSION                      |
| --- | EXISTING DDF NETWORK                       | --- | ESB DUBLIN DARK FIBRE - PROPOSED DIVERSION             |
| --- | EXISTING ENET NETWORK                      | --- | ENET - PROPOSED DIVERSION                              |
| --- | EXISTING BT NETWORK                        | --- | BT - PROPOSED DIVERSION                                |
| --- | EXISTING GNI TELCO NETWORK                 | --- | GNI TELCO - PROPOSED DIVERSION                         |
| --- | EXISTING FIBRE DUBLIN CITY COUNCIL NETWORK | --- | FIBRE DUBLIN CITY COUNCIL NETWORK - PROPOSED DIVERSION |
| --- | EXISTING NETWORK TO BE DECOMMISSIONED      | --- | SITE BOUNDARY LINE                                     |
| --- |                                            | --- | TEMPORARY LAND ACQUISITION                             |

**NOTES:**

- UTILITY LOCATIONS ARE INDICATIVE ONLY AND BASED ON UTILITY PROVIDER RECORDS

Disclaimer:  
 a. © National Transport Authority (NTA) 2022. This drawing is confidential and the copyright in it is owned by NTA. This drawing must not be either loaned, copied or otherwise reproduced in whole or in part or used for any purpose without the prior permission of NTA.  
 b. This drawing is to be used for the design element identified in the titlebox. Other information shown is to be considered indicative only. The drawing is to be read in conjunction with all other relevant design drawings.  
 c. O.S. data used for plans are printed under © Ordnance Survey Ireland Government of Ireland. All rights reserved. Licence Number 2022/OS\_NMA\_180 National Transport Authority. All elevations are in metres and relate to OSi Geoid Model (OSGM15) Mean Head. All Co-ordinates are in Irish Transverse Mercator Grid (ITM) as defined by OSi active local GPS station.  
 d. Information concerning the position of apparatus shown on this drawing is based on drawings supplied by the utility owners and/or the utility works contractor, whilst every care has been taken in the preparation of this drawing, positions should be taken as approximate and are intended for general guidance only and no representation is made by the NTA as to the accuracy, completeness, sufficiency or otherwise of this drawing and the position of the apparatus. The information contained herein does not purport to be comprehensive or final as the apparatus is subject to being altered and/or superceded. Recipients should not rely on this information. Any liabilities are hereby expressly disclaimed.  
 e. The information contained herein has been provided by the NTA but does not purport to be comprehensive or final. Recipients should not rely on the information. Neither the NTA nor any of its directors, officers, employees, agents, stakeholders or advisers make any representation or warranty as to, or accept any liability or responsibility in relation to, the adequacy, accuracy, reasonableness or completeness of the information provided as part of this document or any matter on which the information is based (including but not limited to loss or damage arising as a result of reliance by recipients on the information or any part of it). Any liabilities are hereby expressly disclaimed.

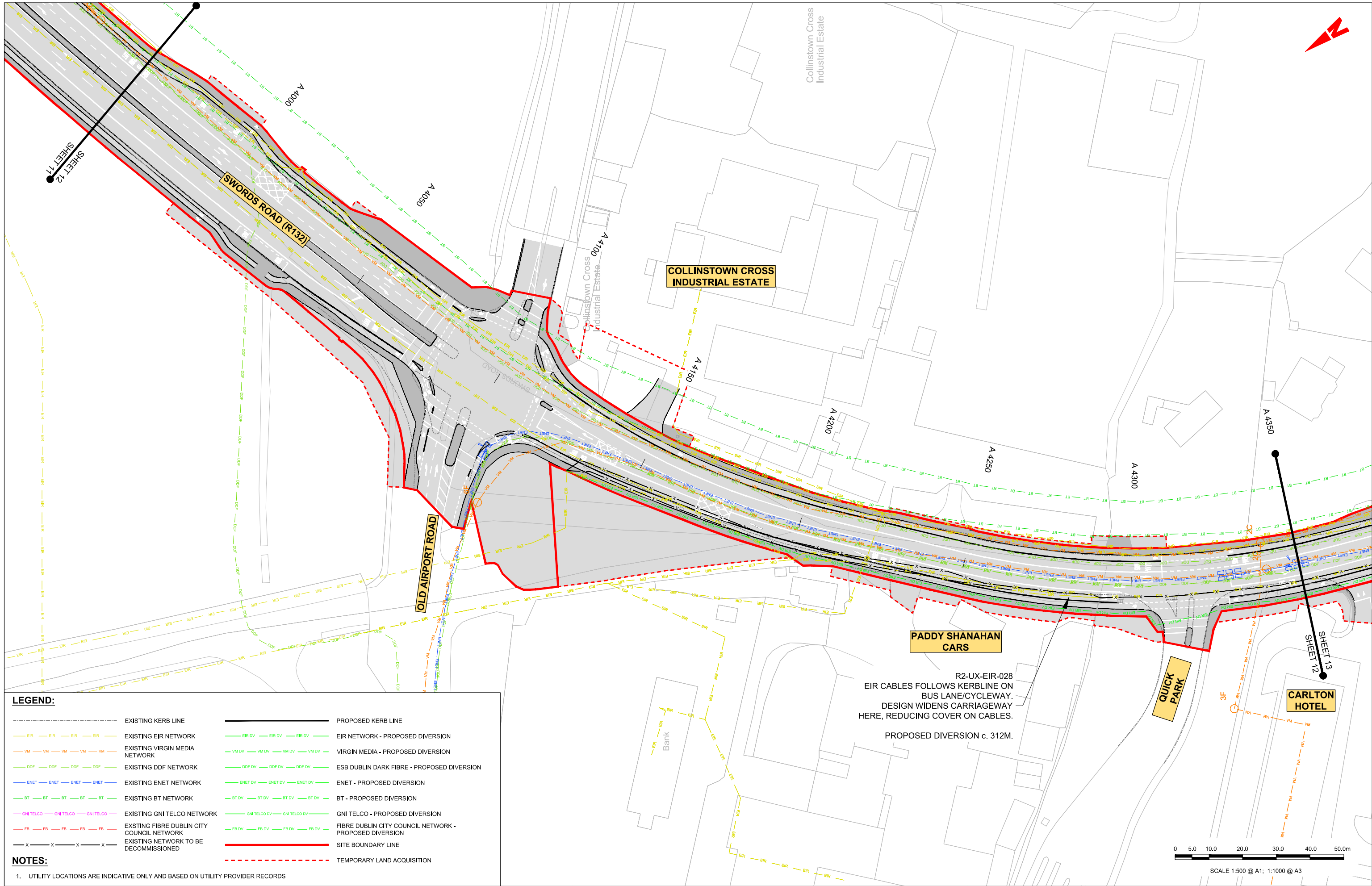


Rev	Date	Drn	Chk'd	App'd	Description
M01	06/04/2023	FM	IL	HOS	ISSUE FOR PHASE 4: PLANNING

Date	Scale	Drawn	Checked	Approved
06/04/2023	1:500 @ A1 1:1000 @ A3	FM	IL	HOS
Project Code	Originator Code	QMS Code		
BCIDB	JAC			

<b>Programme Title</b> BUSCONNECTS DUBLIN CORE BUS CORRIDORS INFRASTRUCTURE WORKS			
<b>Drawing Title</b> SWORDS TO CITY CENTRE CORE BUS CORRIDOR SCHEME TELECOMMUNICATION ASSET ALTERATIONS			
Drawing File Name	Sheet Number	Status	Rev
BCIDB-JAC-UTL_UX-0002_XX_00-DR-CU-0011	11 of 37	A	M01

DO NOT SCALE USE FIGURED DIMENSIONS ONLY

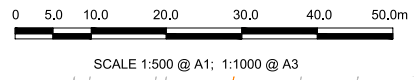


**LEGEND:**

--- EXISTING KERB LINE	--- PROPOSED KERB LINE
--- EXISTING EIR NETWORK	--- EIR NETWORK - PROPOSED DIVERSION
--- EXISTING VIRGIN MEDIA NETWORK	--- VIRGIN MEDIA - PROPOSED DIVERSION
--- EXISTING DDF NETWORK	--- ESB DUBLIN DARK FIBRE - PROPOSED DIVERSION
--- EXISTING ENET NETWORK	--- ENET - PROPOSED DIVERSION
--- EXISTING BT NETWORK	--- BT - PROPOSED DIVERSION
--- EXISTING GNI TELCO NETWORK	--- GNI TELCO - PROPOSED DIVERSION
--- EXISTING FIBRE DUBLIN CITY COUNCIL NETWORK	--- FIBRE DUBLIN CITY COUNCIL NETWORK - PROPOSED DIVERSION
--- EXISTING NETWORK TO BE DECOMMISSIONED	--- SITE BOUNDARY LINE
	--- TEMPORARY LAND ACQUISITION

**NOTES:**

- UTILITY LOCATIONS ARE INDICATIVE ONLY AND BASED ON UTILITY PROVIDER RECORDS



Disclaimer  
 a. © National Transport Authority (NTA) 2022. This drawing is confidential and the copyright in it is owned by NTA. This drawing must not be either loaned, copied or otherwise reproduced in whole or in part or used for any purpose without the prior permission of NTA.  
 b. This drawing is to be used for the design element identified in the titleblock. Other information shown is to be considered indicative only. The drawing is to be read in conjunction with all other relevant design drawings.  
 c. O.S. data used for plans are printed under © Ordnance Survey Ireland Government of Ireland. All rights reserved. Licence Number 2022/OS\_NMA\_180 National Transport Authority. All elevations are in metres and relate to OSi Good Model (OSGM15) Mean Head. All Co-ordinates are in Irish Transverse Mercator Grid (ITM) as defined by OSI active local GPS station.  
 d. Information concerning the position of apparatus shown on this drawing is based on drawings supplied by the utility owners and/or the utility works contractor, whilst every care has been taken in the preparation of this drawing, positions should be taken as approximate and are intended for general guidance only and no representation is made by the NTA as to the accuracy, completeness, sufficiency or otherwise of this drawing and the position of the apparatus. The information contained herein does not purport to be comprehensive or final as the apparatus is subject to being altered and/or superseded. Recipients should not rely on this information. Any liabilities are hereby expressly disclaimed.  
 e. The information contained herein has been provided by the NTA but does not purport to be comprehensive or final. Recipients should not rely on the information. Neither the NTA nor any of its directors, officers, employees, agents, stakeholders or advisers make any representation or warranty as to, or accept any liability or responsibility in relation to, the adequacy, accuracy, reasonableness or completeness of the information provided as part of this document or any matter on which the information is based (including but not limited to loss or damage arising as a result of reliance by recipients on the information or any part of it). Any liabilities are hereby expressly disclaimed.

Project Ireland 2040  
Building Ireland's Future

Rev	Date	Drn	Chk'd	App'd	Description
M01	06/04/2023	FM	IL	HOS	ISSUE FOR PHASE 4: PLANNING

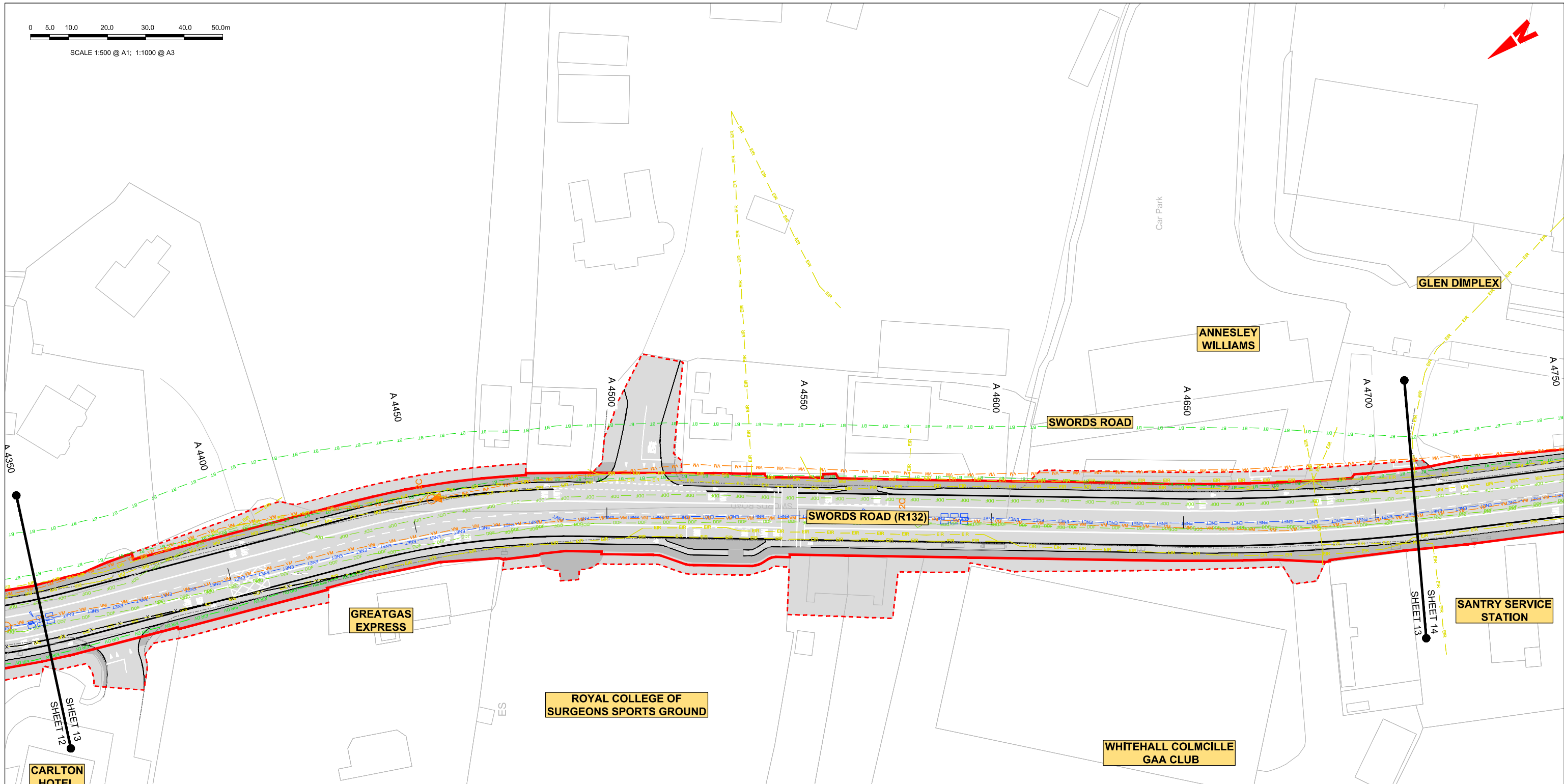
Client <b>NTA</b> Údarás Náisiúnta Iompair National Transport Authority	Engineering Designer <b>Jacobs</b>			
Date 06/04/2023	Scale 1:500 @ A1 1:1000 @ A3	Drawn FM	Checked IL	Approved HOS
Project Code BCIDB	Originator Code JAC	QMS Code		

Programme Title <b>BUSCONNECTS DUBLIN CORE BUS CORRIDORS INFRASTRUCTURE WORKS</b>			
Drawing Title SWORDS TO CITY CENTRE CORE BUS CORRIDOR SCHEME TELECOMMUNICATION ASSET ALTERATIONS			
Drawing File Name BCIDB-JAC-UTL_UX-0002_XX_00-DR-CU-0012	Sheet Number 12 of 37	Status A	Rev M01

DO NOT SCALE USE FIGURED DIMENSIONS ONLY

0 5.0 10.0 20.0 30.0 40.0 50.0m

SCALE 1:500 @ A1; 1:1000 @ A3



**LEGEND:**

--- EXISTING KERB LINE	— PROPOSED KERB LINE
— EXISTING EIR NETWORK	— EIR NETWORK - PROPOSED DIVERSION
— EXISTING VIRGIN MEDIA NETWORK	— VIRGIN MEDIA - PROPOSED DIVERSION
— EXISTING DDF NETWORK	— ESB DUBLIN DARK FIBRE - PROPOSED DIVERSION
— EXISTING ENET NETWORK	— ENET - PROPOSED DIVERSION
— EXISTING BT NETWORK	— BT - PROPOSED DIVERSION
— EXISTING GNI TELCO NETWORK	— GNI TELCO - PROPOSED DIVERSION
— EXISTING FIBRE DUBLIN CITY COUNCIL NETWORK	— FIBRE DUBLIN CITY COUNCIL NETWORK - PROPOSED DIVERSION
— EXISTING NETWORK TO BE DECOMMISSIONED	— SITE BOUNDARY LINE
	--- TEMPORARY LAND ACQUISITION

**NOTES:**

1. UTILITY LOCATIONS ARE INDICATIVE ONLY AND BASED ON UTILITY PROVIDER RECORDS

**Disclaimer:**

a. © National Transport Authority (NTA) 2022. This drawing is confidential and the copyright in it is owned by NTA. This drawing must not be either loaned, copied or otherwise reproduced in whole or in part or used for any purpose without the prior permission of NTA.

b. This drawing is to be used for the design element identified in the titleblock. Other information shown is to be considered indicative only. The drawing is to be read in conjunction with all other relevant design drawings.

c. O.S. data used for plans are printed under © Ordnance Survey Ireland Government of Ireland. All rights reserved. Licence Number 2022/OS\_NMA\_180 National Transport Authority. All elevations are in metres and relate to OSi Geoid Model (OSGM15) Mean Head. All Co-ordinates are in Irish Transverse Mercator Grid (ITM) as defined by OSi active local GPS station.

d. Information concerning the position of apparatus shown on this drawing is based on drawings supplied by the utility owners and/or the utility works contractor, whilst every care has been taken in the preparation of this drawing, positions should be taken as approximate and are intended for general guidance only and no representation is made by the NTA as to the accuracy, completeness, sufficiency or otherwise of this information in relation to the position of the apparatus. The information contained herein does not purport to be comprehensive or final as the apparatus is subject to being altered and/or superceded. Recipients should not rely on this information. Any liabilities are hereby expressly disclaimed.

e. The information contained herein has been provided by the NTA but does not purport to be comprehensive or final. Recipients should not rely on the information. Neither the NTA nor any of its directors, officers, employees, agents, stakeholders or advisers make any representation or warranty as to, or accept any liability or responsibility in relation to, the adequacy, accuracy, reasonableness or completeness of the information provided as part of this document or any matter on which the information is based (including but not limited to loss or damage arising as a result of reliance by recipients on the information or any part of it). Any liabilities are hereby expressly disclaimed.



Rev	Date	Drn	Chk'd	App'd	Description
M01	06/04/2023	FM	IL	HOS	ISSUE FOR PHASE 4: PLANNING

Date	Scale	Drawn	Checked	Approved
06/04/2023	1:500 @ A1 1:1000 @ A3	FM	IL	HOS
Project Code	Originator Code	QMS Code		
BCIDB	JAC			

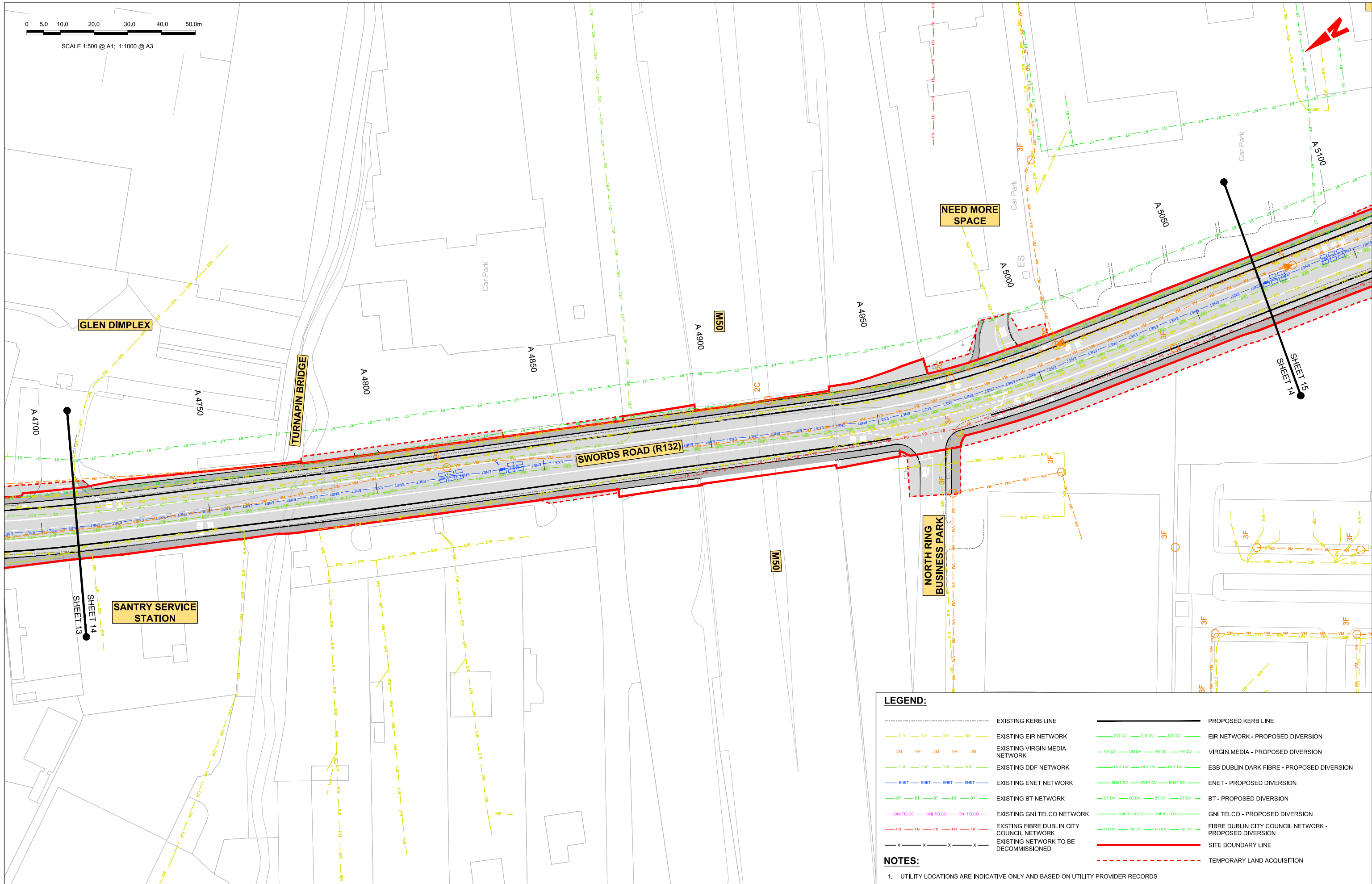
<b>Programme Title</b> <b>BUSCONNECTS DUBLIN</b> <b>CORE BUS CORRIDORS INFRASTRUCTURE WORKS</b>			
<b>Drawing Title</b> SWORDS TO CITY CENTRE CORE BUS CORRIDOR SCHEME TELECOMMUNICATION ASSET ALTERATIONS			
Drawing File Name	Sheet Number	Status	Rev
BCIDB-JAC-UTL_UX-0002_XX_00-DR-CU-0013	13 of 37	A	M01

DO NOT SCALE USE FIGURED DIMENSIONS ONLY



0 5.0 10.0 20.0 30.0 40.0 50.0m

SCALE 1:500 @ A1; 1:1000 @ A3



**LEGEND:**

	EXISTING KERB LINE		PROPOSED KERB LINE
	EXISTING EIR NETWORK		EIR NETWORK - PROPOSED DIVERSION
	EXISTING VIRGIN MEDIA NETWORK		VIRGIN MEDIA - PROPOSED DIVERSION
	EXISTING DDF NETWORK		ESB DUBLIN DARK FIBRE - PROPOSED DIVERSION
	EXISTING ENET NETWORK		ENET - PROPOSED DIVERSION
	EXISTING BT NETWORK		BT - PROPOSED DIVERSION
	EXISTING GNI TELCO NETWORK		GNI TELCO - PROPOSED DIVERSION
	EXISTING FIBRE DUBLIN CITY COUNCIL NETWORK		FIBRE DUBLIN CITY COUNCIL NETWORK - PROPOSED DIVERSION
	EXISTING NETWORK TO BE DECOMMISSIONED		SITE BOUNDARY LINE
			TEMPORARY LAND ACQUISITION

**NOTES:**

- UTILITY LOCATIONS ARE INDICATIVE ONLY AND BASED ON UTILITY PROVIDER RECORDS

**Disclaimer:**  
 a. © National Transport Authority (NTA) 2022. This drawing is confidential and the copyright in it is owned by NTA. This drawing must not be either loaned, copied or otherwise reproduced in whole or in part or used for any purpose without the prior permission of NTA.  
 b. This drawing is to be used for the design element identified in the titleblock. Other information shown is to be considered indicative only. The drawing is to be read in conjunction with all other relevant design drawings.  
 c. O.S. data used for plans are printed under © Ordnance Survey Ireland Government of Ireland. All rights reserved. Licence Number 2022/OS\_NMA\_180 National Transport Authority. All elevations are in metres and relate to OSi Good Model (OSGM15) Mean Head. All Co-ordinates are in Irish Transverse Mercator Grid (ITM) as defined by OSi active local GPS station.  
 d. Information concerning the position of apparatus shown on this drawing is based on drawings supplied by the utility owners and/or the utility works contractor, whilst every care has been taken in the preparation of this drawing, positions should be taken as approximate and are intended for general guidance only and no representation is made by the NTA as to the accuracy, completeness, sufficiency or otherwise of this drawing and the position of the apparatus. The information contained herein does not purport to be comprehensive or final as the apparatus is subject to being altered and/or superceded. Recipients should not rely on this information. Any liabilities are hereby expressly disclaimed.  
 e. The information contained herein has been provided by the NTA but does not purport to be comprehensive or final. Recipients should not rely on the information. Neither the NTA nor any of its directors, officers, employees, agents, stakeholders or advisers make any representation or warranty as to, or accept any liability or responsibility in relation to, the adequacy, accuracy, reasonableness or completeness of the information provided as part of this document or any matter on which the information is based (including but not limited to loss or damage arising as a result of reliance by recipients on the information or any part of it). Any liabilities are hereby expressly disclaimed.



Rev	Date	Drn	Chk'd	App'd	Description
M01	06/04/2023	FM	IL	HOS	ISSUE FOR PHASE 4: PLANNING

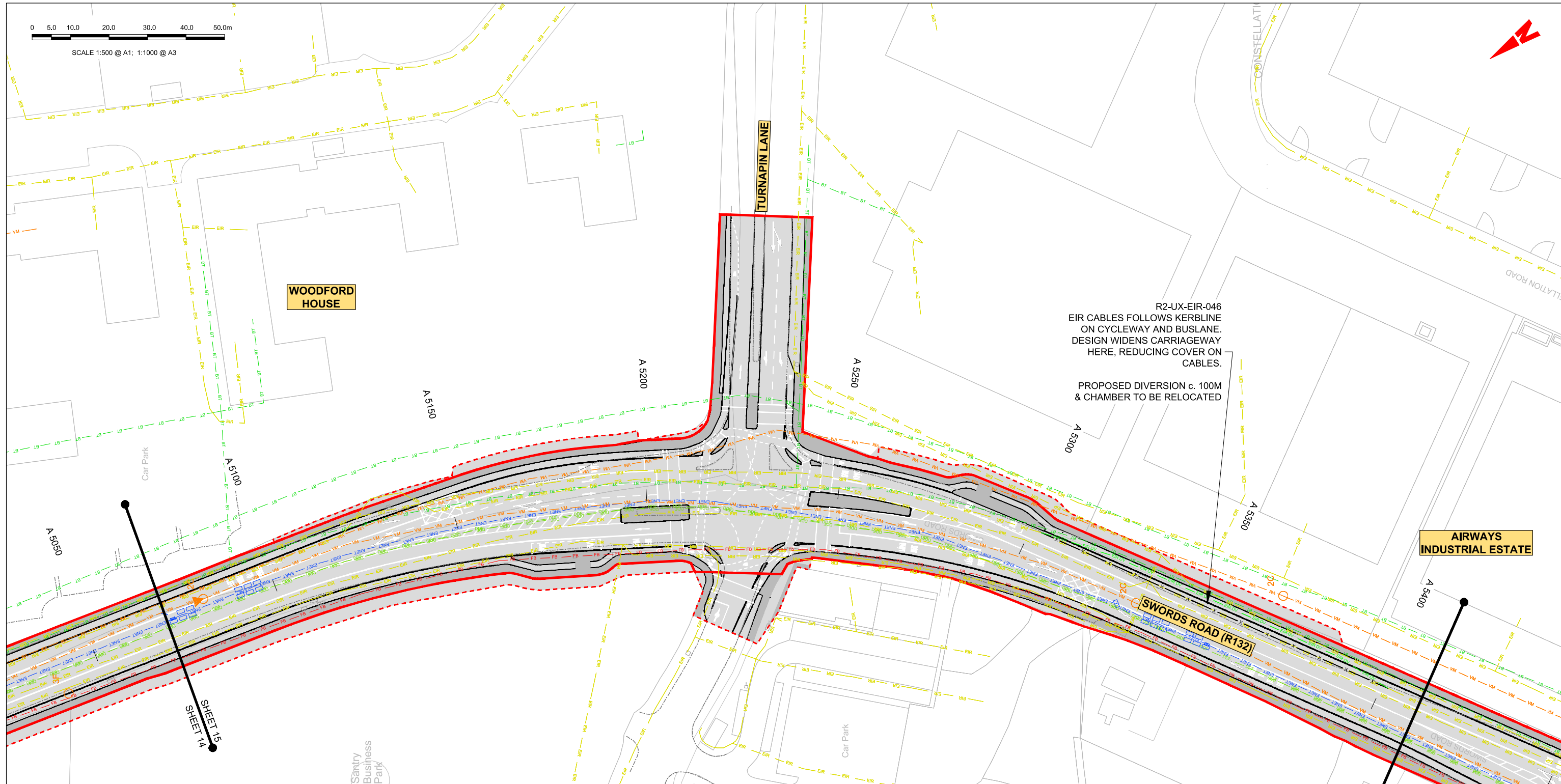
 Údarás Náisiúnta Iompair National Transport Authority		Engineering Designer 		
Date	Scale	Drawn	Checked	Approved
06/04/2023	1:500 @ A1 1:1000 @ A3	FM	IL	HOS
Project Code	Originator Code	QMS Code		
BCIDB	JAC			

Programme Title <b>BUSCONNECTS DUBLIN</b> <b>CORE BUS CORRIDORS INFRASTRUCTURE WORKS</b>			
Drawing Title SWORDS TO CITY CENTRE CORE BUS CORRIDOR SCHEME TELECOMMUNICATION ASSET ALTERATIONS			
Drawing File Name	Sheet Number	Status	Rev
BCIDB-JAC-UTL_XX-0002_XX_00-DR-CU-0014	14 of 37	A	M01

DO NOT SCALE USE FIGURED DIMENSIONS ONLY

Aecc:DbFace (Aecc:Land120)

0 5.0 10.0 20.0 30.0 40.0 50.0m  
SCALE 1:500 @ A1; 1:1000 @ A3



R2-UX-EIR-046  
EIR CABLES FOLLOWS KERBLINE  
ON CYCLEWAY AND BUSLANE.  
DESIGN WIDENS CARRIAGEWAY  
HERE, REDUCING COVER ON  
CABLES.  
  
PROPOSED DIVERSION c. 100M  
& CHAMBER TO BE RELOCATED

**LEGEND:**

---	EXISTING KERB LINE	---	PROPOSED KERB LINE
---	EXISTING EIR NETWORK	---	EIR NETWORK - PROPOSED DIVERSION
---	EXISTING VIRGIN MEDIA NETWORK	---	VIRGIN MEDIA - PROPOSED DIVERSION
---	EXISTING DDF NETWORK	---	ESB DUBLIN DARK FIBRE - PROPOSED DIVERSION
---	EXISTING ENET NETWORK	---	ENET - PROPOSED DIVERSION
---	EXISTING BT NETWORK	---	BT - PROPOSED DIVERSION
---	EXISTING GNI TELCO NETWORK	---	GNI TELCO - PROPOSED DIVERSION
---	EXISTING FIBRE DUBLIN CITY COUNCIL NETWORK	---	FIBRE DUBLIN CITY COUNCIL NETWORK - PROPOSED DIVERSION
---	EXISTING NETWORK TO BE DECOMMISSIONED	---	SITE BOUNDARY LINE
---		---	TEMPORARY LAND ACQUISITION

**NOTES:**  
1. UTILITY LOCATIONS ARE INDICATIVE ONLY AND BASED ON UTILITY PROVIDER RECORDS

Disclaimer  
a. National Transport Authority (NTA) 2022. This drawing is confidential and the copyright in it is owned by NTA. This drawing must not be either loaned, copied or otherwise reproduced in whole or in part or used for any purpose without the prior permission of NTA.  
b. This drawing is to be used for the design element identified in the titlebox. Other information shown is to be considered indicative only. The drawing is to be read in conjunction with all other relevant design drawings.  
c. O.S. data used for plans are printed under © Ordnance Survey Ireland Government of Ireland. All rights reserved. Licence Number 2022/OS\_NMA\_180 National Transport Authority. All elevations are in metres and relate to OSi Good Model (OSGM15) Mean Head. All Co-ordinates are in Irish Transverse Mercator Grid (ITM) as defined by OSI active local GPS station.  
d. Information concerning the position of apparatus shown on this drawing is based on drawings supplied by the utility owners and/or the utility works contractor, whilst every care has been taken in the preparation of this drawing, positions should be taken as approximate and are intended for general guidance only and no representation is made by the NTA as to the accuracy, completeness, sufficiency or otherwise of this drawing and the position of the apparatus. The information contained herein does not purport to be comprehensive or final as the apparatus is subject to being altered and/or superseded. Recipients should not rely on this information. Any liabilities are hereby expressly disclaimed.  
e. The information contained herein has been provided by the NTA but does not purport to be comprehensive or final. Recipients should not rely on the information. Neither the NTA nor any of its directors, officers, employees, agents, stakeholders or advisers make any representation or warranty as to, or accept any liability or responsibility in relation to, the adequacy, accuracy, reasonableness or completeness of the information provided as part of this document or any matter on which the information is based (including but not limited to loss or damage arising as a result of reliance by recipients on the information or any part of it). Any liabilities are hereby expressly disclaimed.



Rev	Date	Drn	Chk'd	App'd	Description
M01	06/04/2023	FM	IL	HOS	ISSUE FOR PHASE 4: PLANNING

Date	Scale	Drawn	Checked	Approved
06/04/2023	1:500 @ A1 1:1000 @ A3	FM	IL	HOS
Project Code	Originator Code	QMS Code		
BCIDB	JAC			

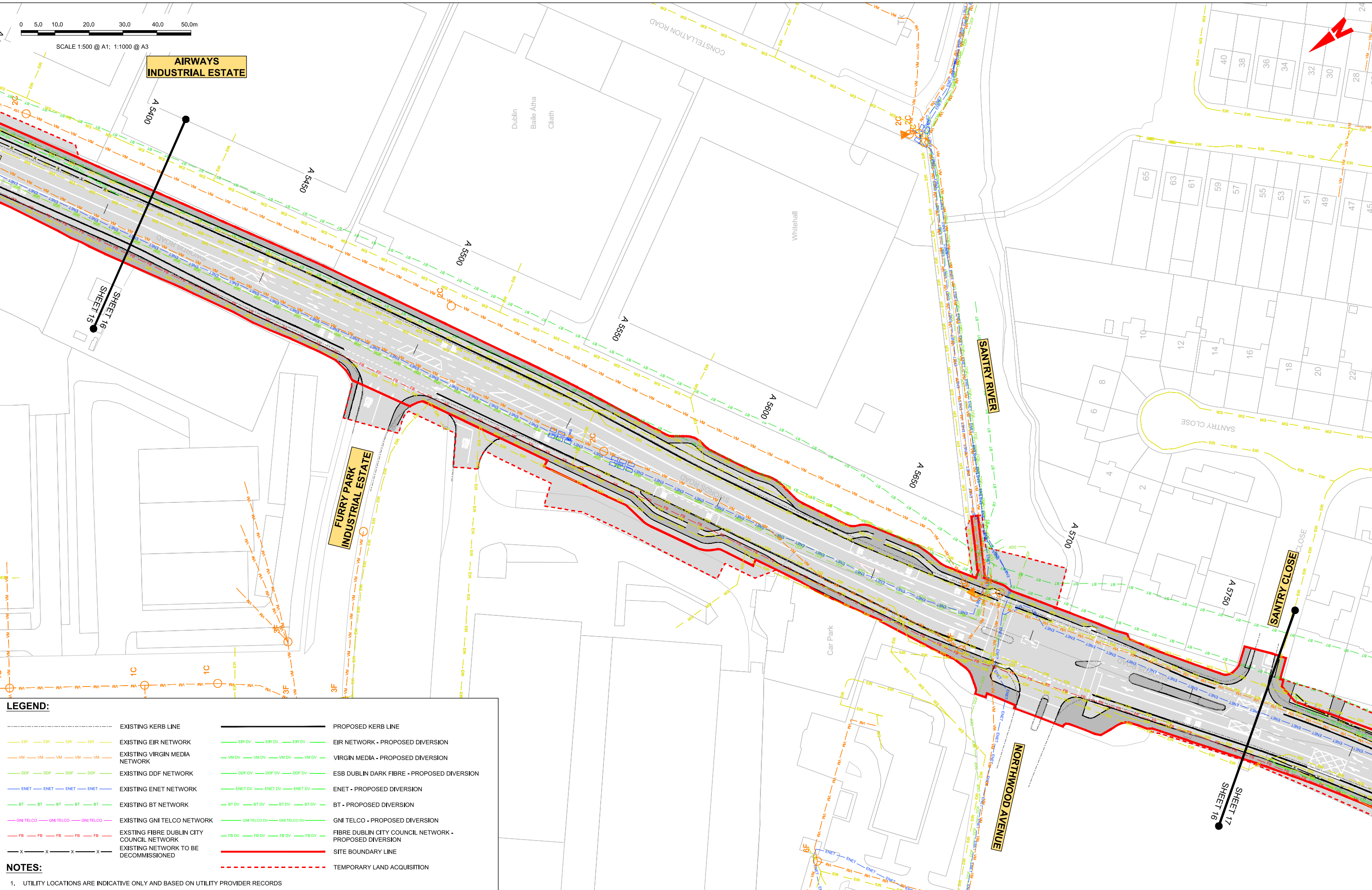
<b>Programme Title</b> BUSCONNECTS DUBLIN CORE BUS CORRIDORS INFRASTRUCTURE WORKS			
<b>Drawing Title</b> SWORDS TO CITY CENTRE CORE BUS CORRIDOR SCHEME TELECOMMUNICATION ASSET ALTERATIONS			
Drawing File Name	Sheet Number	Status	Rev
BCIDB-JAC-UTL_UX-0002_XX_00-DR-CU-0015	15 of 37	A	M01

DO NOT SCALE USE FIGURED DIMENSIONS ONLY

0 5.0 10.0 20.0 30.0 40.0 50.0m

SCALE 1:500 @ A1; 1:1000 @ A3

**AIRWAYS INDUSTRIAL ESTATE**



**LEGEND:**

---	EXISTING KERB LINE	---	PROPOSED KERB LINE
---	EXISTING EIR NETWORK	---	EIR NETWORK - PROPOSED DIVERSION
---	EXISTING VIRGIN MEDIA NETWORK	---	VIRGIN MEDIA - PROPOSED DIVERSION
---	EXISTING DDF NETWORK	---	ESB DUBLIN DARK FIBRE - PROPOSED DIVERSION
---	EXISTING ENET NETWORK	---	ENET - PROPOSED DIVERSION
---	EXISTING BT NETWORK	---	BT - PROPOSED DIVERSION
---	EXISTING GNI TELCO NETWORK	---	GNI TELCO - PROPOSED DIVERSION
---	EXISTING FIBRE DUBLIN CITY COUNCIL NETWORK	---	FIBRE DUBLIN CITY COUNCIL NETWORK - PROPOSED DIVERSION
---	EXISTING NETWORK TO BE DECOMMISSIONED	---	SITE BOUNDARY LINE
---		---	TEMPORARY LAND ACQUISITION

**NOTES:**

1. UTILITY LOCATIONS ARE INDICATIVE ONLY AND BASED ON UTILITY PROVIDER RECORDS

**Disclaimer:**

a. © National Transport Authority (NTA) 2022. This drawing is confidential and the copyright in it is owned by NTA. This drawing must not be either loaned, copied or otherwise reproduced in whole or in part or used for any purpose without the prior permission of NTA.

b. This drawing is to be used for the design element identified in the titleblock. Other information shown is to be considered indicative only. The drawing is to be read in conjunction with all other relevant design drawings.

c. O.S. data used for plans are printed under © Ordnance Survey Ireland Government of Ireland. All rights reserved. Licence Number 2022/OS\_NMA\_180 National Transport Authority. All elevations are in metres and relate to OSi Good Model (OSGM15) Mean Head. All Co-ordinates are in Irish Transverse Mercator Grid (ITM) as defined by OSi active local GPS station.

d. Information concerning the position of apparatus shown on this drawing is based on drawings supplied by the utility owners and/or the utility works contractor, whilst every care has been taken in the preparation of this drawing, positions should be taken as approximate and are intended for general guidance only and no representation is made by the NTA as to the accuracy, completeness, sufficiency or otherwise of this drawing and the position of the apparatus. The information contained herein does not purport to be comprehensive or final as the apparatus is subject to being altered and/or superceded. Recipients should not rely on this information. Any liabilities are hereby expressly disclaimed.

e. The information contained herein has been provided by the NTA but does not purport to be comprehensive or final. Recipients should not rely on the information. Neither the NTA nor any of its directors, officers, employees, agents, stakeholders or advisers make any representation or warranty as to, or accept any liability or responsibility in relation to, the adequacy, accuracy, reasonableness or completeness of the information provided as part of this document or any matter on which the information is based (including but not limited to loss or damage arising as a result of reliance by recipients on the information or any part of it). Any liabilities are hereby expressly disclaimed.



Rev	Date	Drn	Chk'd	App'd	Description
M01	06/04/2023	FM	IL	HOS	ISSUE FOR PHASE 4: PLANNING

Client: **NTA**  
Udarás Náisiúnta Iompair  
National Transport Authority

Engineering Designer: **Jacobs**

Date: 06/04/2023 | Scale: 1:500 @ A1, 1:1000 @ A3 | Drawn: FM | Checked: IL | Approved: HOS

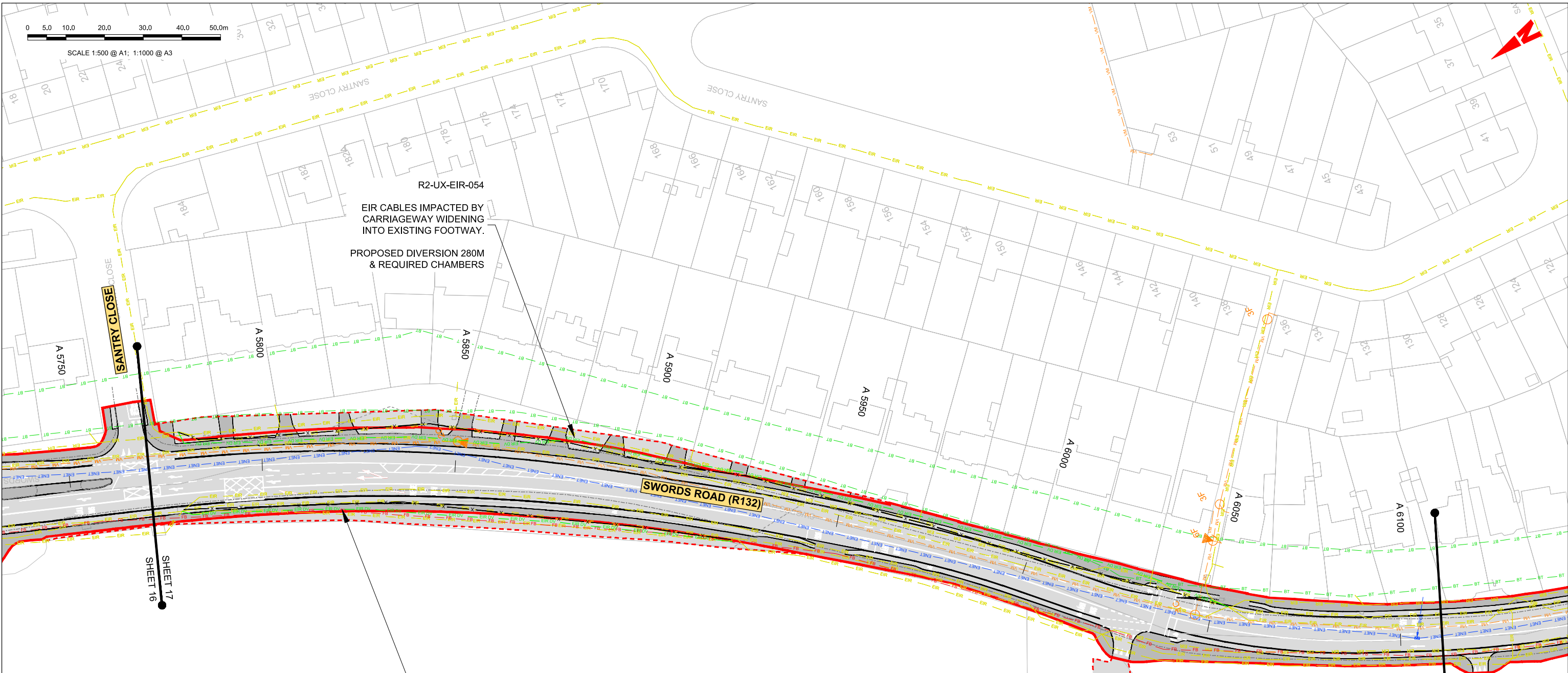
Project Code: BCIDB | Originator Code: JAC | QMS Code:

Programme Title: <b>BUSCONNECTS DUBLIN CORE BUS CORRIDORS INFRASTRUCTURE WORKS</b>			
Drawing Title: <b>SWORDS TO CITY CENTRE CORE BUS CORRIDOR SCHEME TELECOMMUNICATION ASSET ALTERATIONS</b>			
Drawing File Name: BCIDB-JAC-UTL_UX-0002_XX_00-DR-CU-0016	Sheet Number: 16 of 37	Status: A	Rev: M01

DO NOT SCALE USE FIGURED DIMENSIONS ONLY

0 5.0 10.0 20.0 30.0 40.0 50.0m

SCALE 1:500 @ A1; 1:1000 @ A3



**LEGEND:**

---	EXISTING KERB LINE	---	PROPOSED KERB LINE
---	EXISTING EIR NETWORK	---	EIR NETWORK - PROPOSED DIVERSION
---	EXISTING VIRGIN MEDIA NETWORK	---	VIRGIN MEDIA - PROPOSED DIVERSION
---	EXISTING DDF NETWORK	---	ESB DUBLIN DARK FIBRE - PROPOSED DIVERSION
---	EXISTING ENET NETWORK	---	ENET - PROPOSED DIVERSION
---	EXISTING BT NETWORK	---	BT - PROPOSED DIVERSION
---	EXISTING GNI TELCO NETWORK	---	GNI TELCO - PROPOSED DIVERSION
---	EXISTING FIBRE DUBLIN CITY COUNCIL NETWORK	---	FIBRE DUBLIN CITY COUNCIL NETWORK - PROPOSED DIVERSION
---	EXISTING NETWORK TO BE DECOMMISSIONED	---	SITE BOUNDARY LINE
---		---	TEMPORARY LAND ACQUISITION

**NOTES:**

- UTILITY LOCATIONS ARE INDICATIVE ONLY AND BASED ON UTILITY PROVIDER RECORDS

**Disclaimer:**

a. © National Transport Authority (NTA) 2022. This drawing is confidential and the copyright in it is owned by NTA. This drawing must not be either loaned, copied or otherwise reproduced in whole or in part or used for any purpose without the prior permission of NTA.

b. This drawing is to be used for the design element identified in the titleblock. Other information shown is to be considered indicative only. The drawing is to be read in conjunction with all other relevant design drawings.

c. O.S. data used for plans are printed under © Ordnance Survey Ireland Government of Ireland. All rights reserved. Licence Number 2022/OS\_NMA\_180 National Transport Authority. All elevations are in metres and relate to OSI Good Model (OSGM15) Mean Head. All Co-ordinates are in Irish Transverse Mercator Grid (ITM) as defined by OSI active local GPS station.

d. Information concerning the position of apparatus shown on this drawing is based on drawings supplied by the utility owners and/or the utility works contractor, whilst every care has been taken in the preparation of this drawing, positions should be taken as approximate and are intended for general guidance only and no representation is made by the NTA as to the accuracy, completeness, sufficiency or otherwise of this drawing and the position of the apparatus. The information contained herein does not purport to be comprehensive or final as the apparatus is subject to being altered and/or superceded. Recipients should not rely on this information. Any liabilities are hereby expressly disclaimed.

e. The information contained herein has been provided by the NTA but does not purport to be comprehensive or final. Recipients should not rely on the information. Neither the NTA nor any of its directors, officers, employees, agents, stakeholders or advisers make any representation or warranty as to, or accept any liability or responsibility in relation to, the adequacy, accuracy, reasonableness or completeness of the information provided as part of this document or any matter on which the information is based (including but not limited to loss or damage arising as a result of reliance by recipients on the information or any part of it). Any liabilities are hereby expressly disclaimed.



Rev	Date	Drn	Chk'd	App'd	Description
M01	06/04/2023	FM	IL	HOS	ISSUE FOR PHASE 4: PLANNING

Client: **NTA**  
Údarás Náisiúnta Iompair  
National Transport Authority

Engineering Designer: **Jacobs**

Date: 06/04/2023 | Scale: 1:500 @ A1, 1:1000 @ A3 | Drawn: FM | Checked: IL | Approved: HOS

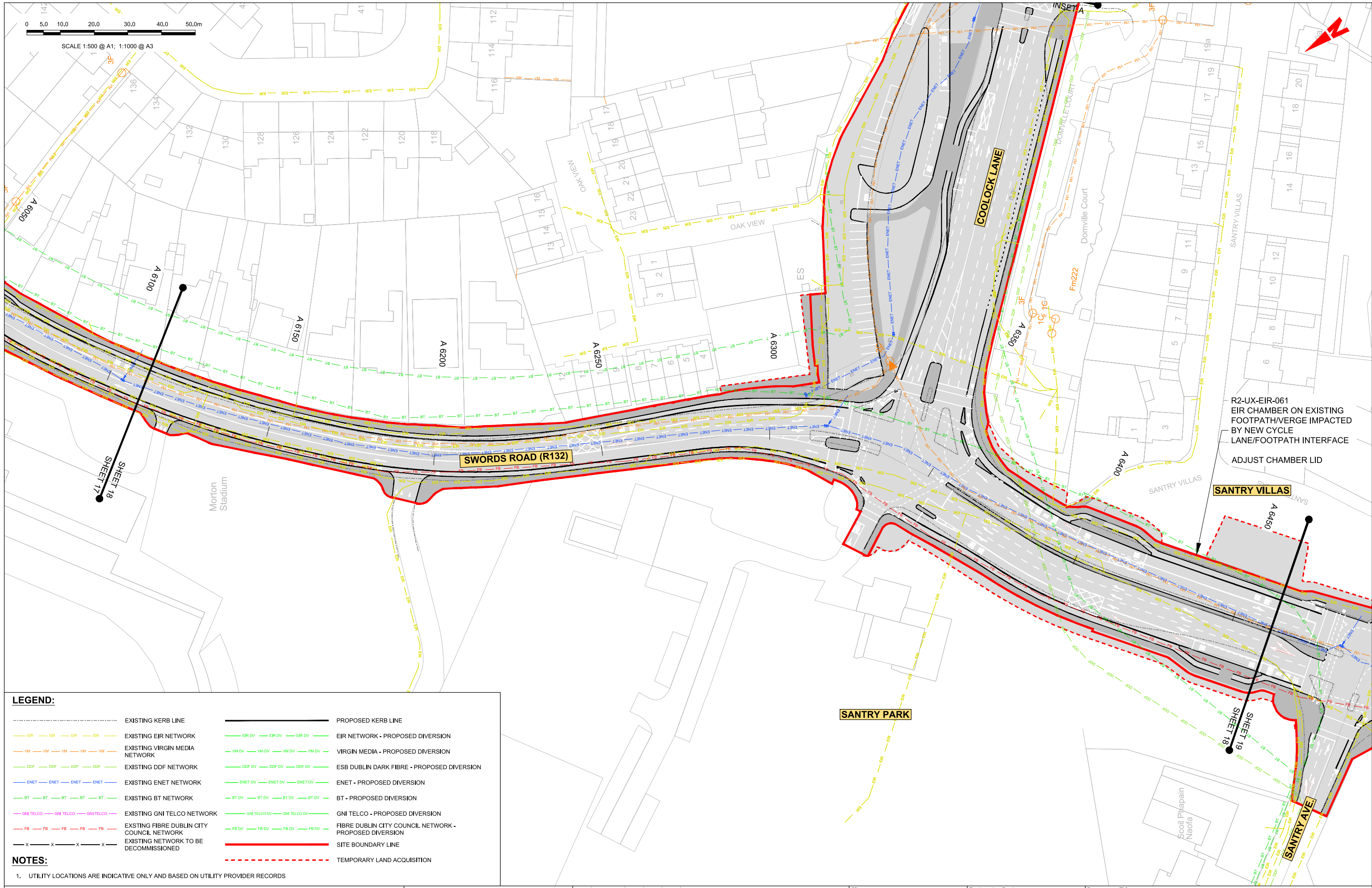
Project Code: BCIDB | Originator Code: JAC | QMS Code:

Programme Title: <b>BUSCONNECTS DUBLIN CORE BUS CORRIDORS INFRASTRUCTURE WORKS</b>			
Drawing Title: <b>SWORDS TO CITY CENTRE CORE BUS CORRIDOR SCHEME TELECOMMUNICATION ASSET ALTERATIONS</b>			
Drawing File Name: BCIDB-JAC-UTL_UX-0002_XX_00-DR-CU-0017	Sheet Number: 17 of 37	Status: A	Rev: M01

DO NOT SCALE USE FIGURED DIMENSIONS ONLY

0 5.0 10.0 20.0 30.0 40.0 50.0m

SCALE 1:500 @ A1; 1:1000 @ A3



R2-UX-EIR-061  
EIR CHAMBER ON EXISTING  
FOOTPATH/VERGE IMPACTED  
BY NEW CYCLE  
LANE/FOOTPATH INTERFACE  
ADJUST CHAMBER LID

LEGEND:	
--- EXISTING KERB LINE	— PROPOSED KERB LINE
— EXISTING EIR NETWORK	— EIR NETWORK - PROPOSED DIVERSION
— EXISTING VIRGIN MEDIA NETWORK	— VIRGIN MEDIA - PROPOSED DIVERSION
— EXISTING DDF NETWORK	— ESB DUBLIN DARK FIBRE - PROPOSED DIVERSION
— EXISTING ENET NETWORK	— ENET - PROPOSED DIVERSION
— EXISTING BT NETWORK	— BT - PROPOSED DIVERSION
— EXISTING GNI TELCO NETWORK	— GNI TELCO - PROPOSED DIVERSION
— EXISTING FIBRE DUBLIN CITY COUNCIL NETWORK	— FIBRE DUBLIN CITY COUNCIL NETWORK - PROPOSED DIVERSION
— EXISTING NETWORK TO BE DECOMMISSIONED	— SITE BOUNDARY LINE
	--- TEMPORARY LAND ACQUISITION

**NOTES:**  
1. UTILITY LOCATIONS ARE INDICATIVE ONLY AND BASED ON UTILITY PROVIDER RECORDS

**Disclaimer:**  
a. © National Transport Authority (NTA) 2022. This drawing is confidential and the copyright in it is owned by NTA. This drawing must not be either loaned, copied or otherwise reproduced in whole or in part or used for any purpose without the prior permission of NTA.  
b. This drawing is to be used for the design element identified in the titlebox. Other information shown is to be considered indicative only. The drawing is to be read in conjunction with all other relevant design drawings.  
c. O.S. data used for plans are printed under © Ordnance Survey Ireland Government of Ireland. All rights reserved. Licence Number 2022/OS\_NMA\_180 National Transport Authority. All elevations are in metres and relate to OSi Good Model (OSGM15) Mean Head. All Co-ordinates are in Irish Transverse Mercator Grid (ITM) as defined by OSi active local GPS station.  
d. Information concerning the position of apparatus shown on this drawing is based on drawings supplied by the utility owners and/or the utility works contractor, whilst every care has been taken in the preparation of this drawing, positions should be taken as approximate and are intended for general guidance only and no representation is made by the NTA as to the accuracy, completeness, sufficiency or otherwise of this drawing and the position of the apparatus. The information contained herein does not purport to be comprehensive or final as the apparatus is subject to being altered and/or superceded. Recipients should not rely on this information. Any liabilities are hereby expressly disclaimed.  
e. The information contained herein has been provided by the NTA but does not purport to be comprehensive or final. Recipients should not rely on the information. Neither the NTA nor any of its directors, officers, employees, agents, stakeholders or advisers make any representation or warranty as to, or accept any liability or responsibility in relation to, the adequacy, accuracy, reasonableness or completeness of the information provided as part of this document or any matter on which the information is based (including but not limited to loss or damage arising as a result of reliance by recipients on the information or any part of it). Any liabilities are hereby expressly disclaimed.

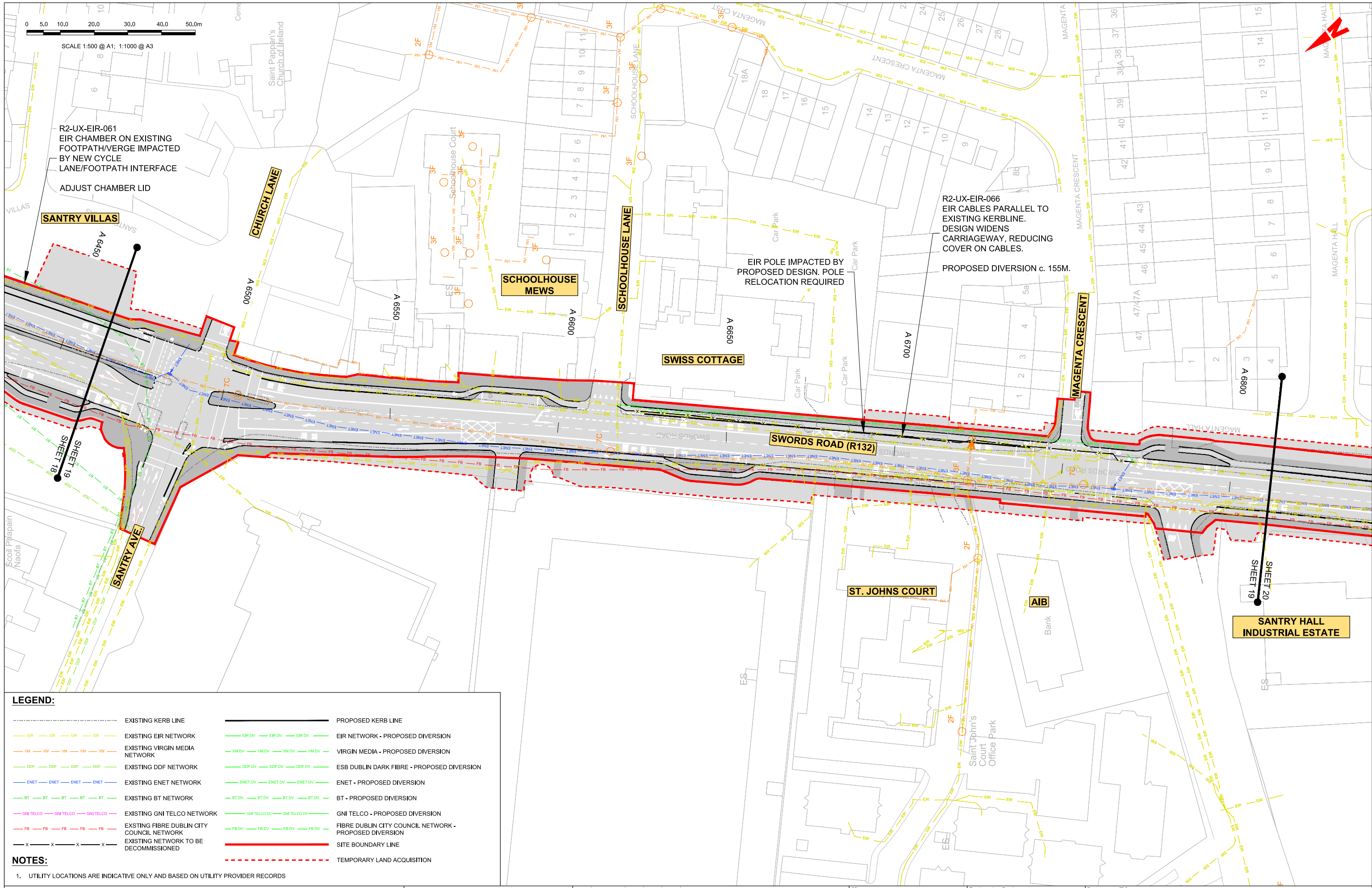


Rev	Date	Drn	Chk'd	App'd	Description
M01	06/04/2023	FM	IL	HOS	ISSUE FOR PHASE 4: PLANNING

Date	Scale	Drawn	Checked	Approved
06/04/2023	1:500 @ A1 1:1000 @ A3	FM	IL	HOS
Project Code	Originator Code	QMS Code		
BCIDB	JAC			

<b>Programme Title</b> <b>BUSCONNECTS DUBLIN</b> <b>CORE BUS CORRIDORS INFRASTRUCTURE WORKS</b>			
<b>Drawing Title</b> SWORDS TO CITY CENTRE CORE BUS CORRIDOR SCHEME TELECOMMUNICATION ASSET ALTERATIONS			
Drawing File Name	Sheet Number	Status	Rev
BCIDB-JAC-UTL_UX-0002_XX_00-DR-CU-0018	18 of 37	A	M01

DO NOT SCALE USE FIGURED DIMENSIONS ONLY



R2-UX-EIR-061  
EIR CHAMBER ON EXISTING  
FOOTPATH/VERGE IMPACTED  
BY NEW CYCLE  
LANE/FOOTPATH INTERFACE  
ADJUST CHAMBER LID

R2-UX-EIR-066  
EIR CABLES PARALLEL TO  
EXISTING KERBLINE.  
DESIGN WIDENS  
CARRIAGEWAY, REDUCING  
COVER ON CABLES.  
PROPOSED DIVERSION c. 155M.

EIR POLE IMPACTED BY  
PROPOSED DESIGN. POLE  
RELOCATION REQUIRED

**LEGEND:**

---	EXISTING KERB LINE	---	PROPOSED KERB LINE
---	EXISTING EIR NETWORK	---	EIR NETWORK - PROPOSED DIVERSION
---	EXISTING VIRGIN MEDIA NETWORK	---	VIRGIN MEDIA - PROPOSED DIVERSION
---	EXISTING DDF NETWORK	---	ESB DUBLIN DARK FIBRE - PROPOSED DIVERSION
---	EXISTING ENET NETWORK	---	ENET - PROPOSED DIVERSION
---	EXISTING BT NETWORK	---	BT - PROPOSED DIVERSION
---	EXISTING GNI TELCO NETWORK	---	GNI TELCO - PROPOSED DIVERSION
---	EXISTING FIBRE DUBLIN CITY COUNCIL NETWORK	---	FIBRE DUBLIN CITY COUNCIL NETWORK - PROPOSED DIVERSION
---	EXISTING NETWORK TO BE DECOMMISSIONED	---	SITE BOUNDARY LINE
---		---	TEMPORARY LAND ACQUISITION

**NOTES:**

- UTILITY LOCATIONS ARE INDICATIVE ONLY AND BASED ON UTILITY PROVIDER RECORDS

**Disclaimer:**

a. © National Transport Authority (NTA) 2022. This drawing is confidential and the copyright in it is owned by NTA. This drawing must not be either loaned, copied or otherwise reproduced in whole or in part or used for any purpose without the prior permission of NTA.

b. This drawing is to be used for the design element identified in the titleblock. Other information shown is to be considered indicative only. The drawing is to be read in conjunction with all other relevant design drawings.

c. D.S. data used for plans are printed under © Ordnance Survey Ireland Government of Ireland. All rights reserved. Licence Number 2022/OS\_NMA\_180 National Transport Authority. All elevations are in metres and relate to OSi Good Model (OSGM15) Mean Head. All Co-ordinates are in Irish Transverse Mercator Grid (ITM) as defined by OSI active local GPS station.

d. Information concerning the position of apparatus shown on this drawing is based on drawings supplied by the utility owners and/or the utility works contractor, whilst every care has been taken in the preparation of this drawing, positions should be taken as approximate and are intended for general guidance only and no representation is made by the NTA as to the accuracy, completeness, sufficiency or otherwise of this drawing and the position of the apparatus. The information contained herein does not purport to be comprehensive or final as the apparatus is subject to being altered and/or superceded. Recipients should not rely on this information. Any liabilities are hereby expressly disclaimed.

e. The information contained herein has been provided by the NTA but does not purport to be comprehensive or final. Recipients should not rely on the information. Neither the NTA nor any of its directors, officers, employees, agents, stakeholders or advisers make any representation or warranty as to, or accept any liability or responsibility in relation to, the adequacy, accuracy, reasonableness or completeness of the information provided as part of this document or any matter on which the information is based (including but not limited to loss or damage arising as a result of reliance by recipients on the information or any part of it). Any liabilities are hereby expressly disclaimed.



Rev	Date	Drn	Chk'd	App'd	Description
M01	06/04/2023	FM	IL	HOS	ISSUE FOR PHASE 4: PLANNING

Client: **NTA**  
Údarás Náisiúnta Iompair  
National Transport Authority

Engineering Designer: **Jacobs**

Date	Scale	Drawn	Checked	Approved
06/04/2023	1:500 @ A1 1:1000 @ A3	FM	IL	HOS

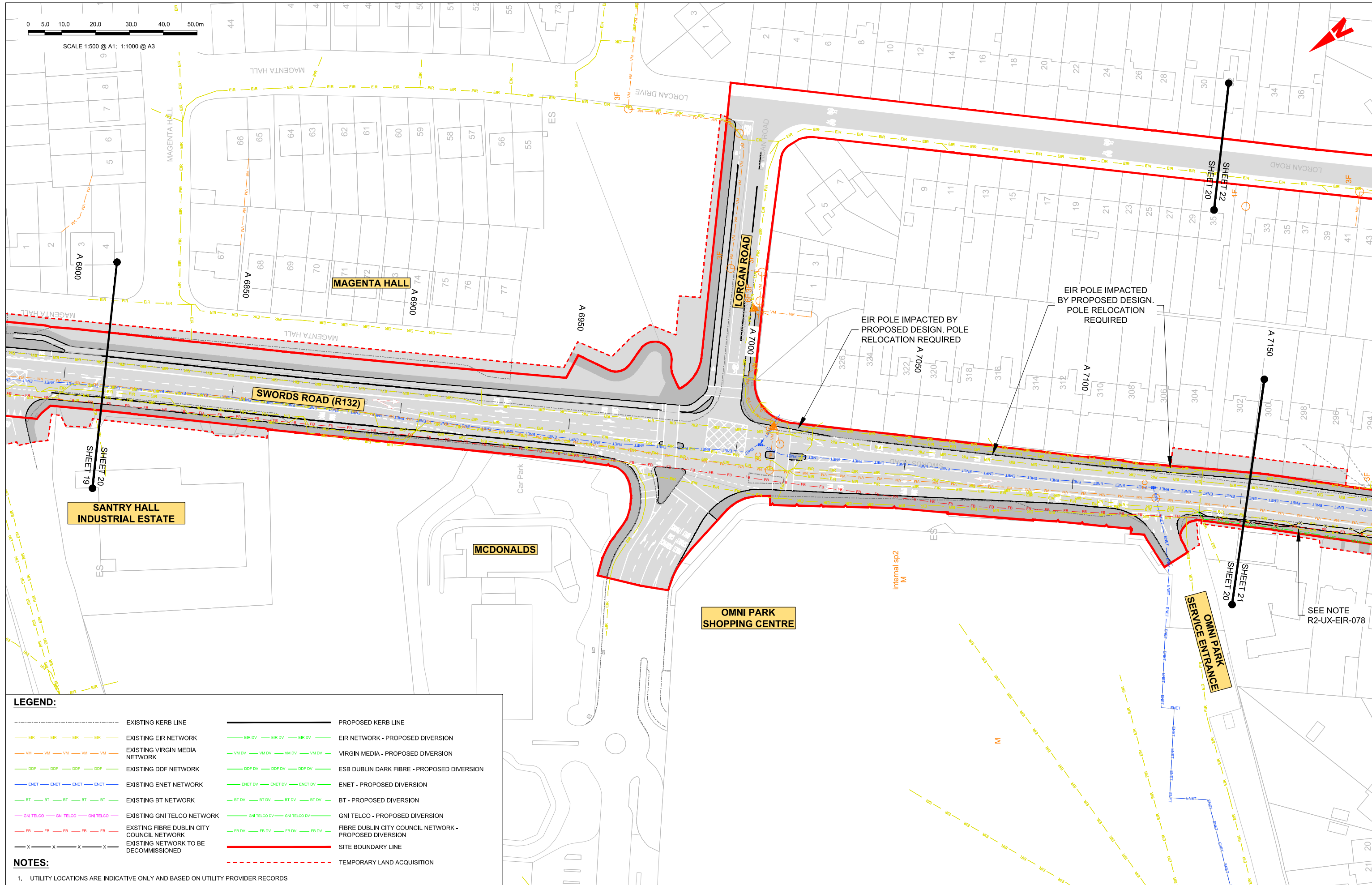
Project Code: BCIDB | Originator Code: JAC | QMS Code:

Programme Title	<b>BUSCONNECTS DUBLIN CORE BUS CORRIDORS INFRASTRUCTURE WORKS</b>		
Drawing Title	SWORDS TO CITY CENTRE CORE BUS CORRIDOR SCHEME TELECOMMUNICATION ASSET ALTERATIONS		
Drawing File Name	Sheet Number	Status	Rev
BCIDB-JAC-UTL_UX-0002_XX_00-DR-CU-0019	19 of 37	A	M01

DO NOT SCALE USE FIGURED DIMENSIONS ONLY

0 5.0 10.0 20.0 30.0 40.0 50.0m

SCALE 1:500 @ A1; 1:1000 @ A3



**LEGEND:**

- |           |                                            |           |                                                        |
|-----------|--------------------------------------------|-----------|--------------------------------------------------------|
| - - - - - | EXISTING KERB LINE                         | - - - - - | PROPOSED KERB LINE                                     |
| — — — — — | EXISTING EIR NETWORK                       | — — — — — | EIR NETWORK - PROPOSED DIVERSION                       |
| — — — — — | EXISTING VIRGIN MEDIA NETWORK              | — — — — — | VIRGIN MEDIA - PROPOSED DIVERSION                      |
| — — — — — | EXISTING DDF NETWORK                       | — — — — — | ESB DUBLIN DARK FIBRE - PROPOSED DIVERSION             |
| — — — — — | EXISTING ENET NETWORK                      | — — — — — | ENET - PROPOSED DIVERSION                              |
| — — — — — | EXISTING BT NETWORK                        | — — — — — | BT - PROPOSED DIVERSION                                |
| — — — — — | EXISTING GNI TELCO NETWORK                 | — — — — — | GNI TELCO - PROPOSED DIVERSION                         |
| — — — — — | EXISTING FIBRE DUBLIN CITY COUNCIL NETWORK | — — — — — | FIBRE DUBLIN CITY COUNCIL NETWORK - PROPOSED DIVERSION |
| — — — — — | EXISTING NETWORK TO BE DECOMMISSIONED      | — — — — — | SITE BOUNDARY LINE                                     |
| - - - - - |                                            | - - - - - | TEMPORARY LAND ACQUISITION                             |

**NOTES:**

- UTILITY LOCATIONS ARE INDICATIVE ONLY AND BASED ON UTILITY PROVIDER RECORDS

Disclaimer:  
 a. © National Transport Authority (NTA) 2022. This drawing is confidential and the copyright in it is owned by NTA. This drawing must not be either loaned, copied or otherwise reproduced in whole or in part or used for any purpose without the prior permission of NTA.  
 b. This drawing is to be used for the design element identified in the titleblock. Other information shown is to be considered indicative only. The drawing is to be read in conjunction with all other relevant design drawings.  
 c. O.S. data used for plans are printed under © Ordnance Survey Ireland Government of Ireland. All rights reserved. Licence Number 2022/OS\_NMA\_180 National Transport Authority. All elevations are in metres and relate to OSi Geoid Model (OSGM15) Mean Head. All Co-ordinates are in Irish Transverse Mercator Grid (ITM) as defined by OSi active local GPS station.  
 d. Information concerning the position of apparatus shown on this drawing is based on drawings supplied by the utility owners and/or the utility works contractor, whilst every care has been taken in the preparation of this drawing, positions should be taken as approximate and are intended for general guidance only and no representation is made by the NTA as to the accuracy, completeness, sufficiency or otherwise of this drawing and the position of the apparatus. The information contained herein does not purport to be comprehensive or final as the apparatus is subject to being altered and/or superseded. Recipients should not rely on this information. Any liabilities are hereby expressly disclaimed.  
 e. The information contained herein has been provided by the NTA but does not purport to be comprehensive or final. Recipients should not rely on the information. Neither the NTA nor any of its directors, officers, employees, agents, stakeholders or advisers make any representation or warranty as to, or accept any liability or responsibility in relation to, the adequacy, accuracy, reasonableness or completeness of the information provided as part of this document or any matter on which the information is based (including but not limited to loss or damage arising as a result of reliance by recipients on the information or any part of it). Any liabilities are hereby expressly disclaimed.

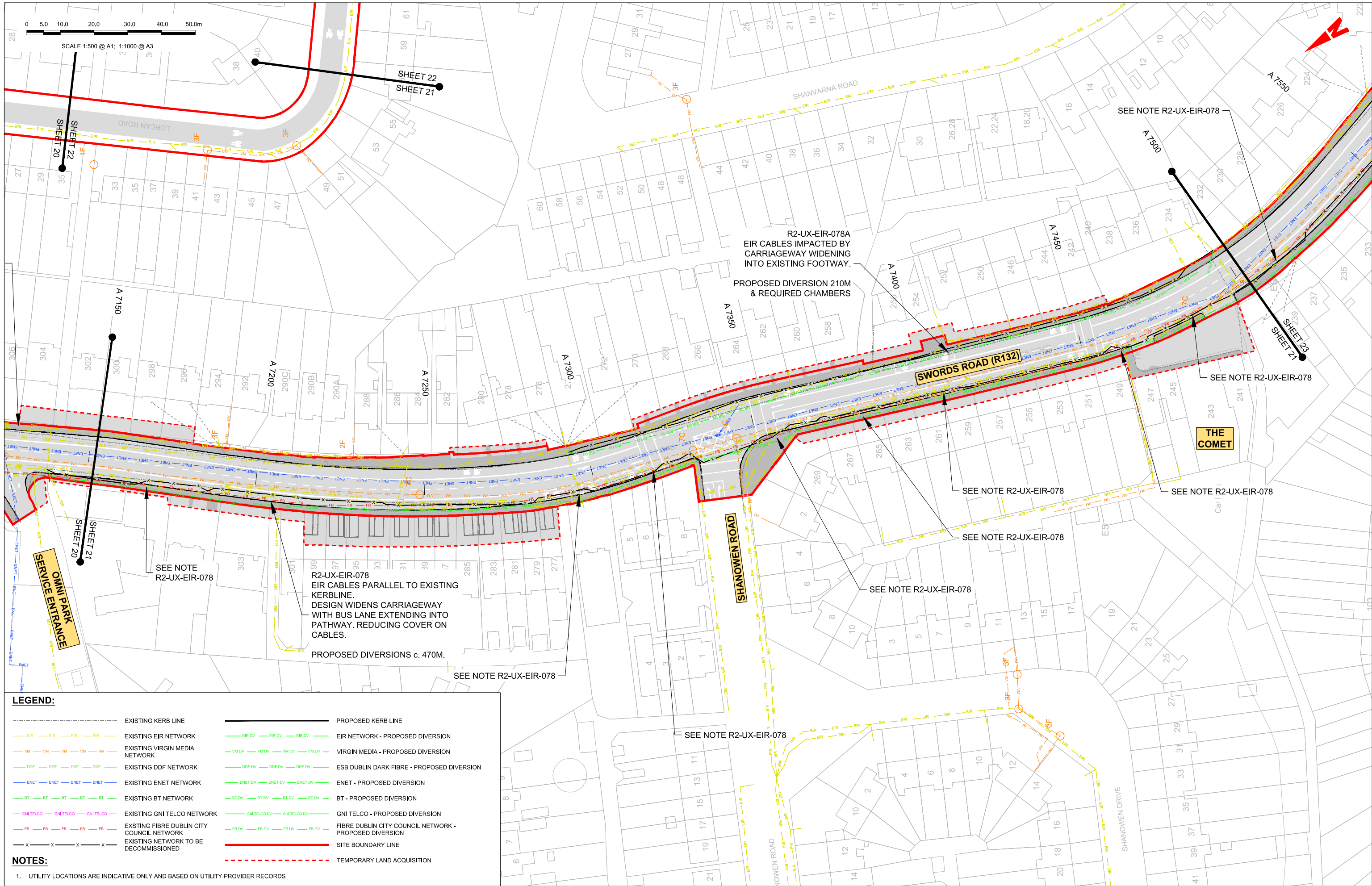


Rev	Date	Drn	Chk'd	App'd	Description
M01	06/04/2023	FM	IL	HOS	ISSUE FOR PHASE 4: PLANNING

Date	Scale	Drawn	Checked	Approved
06/04/2023	1:500 @ A1 1:1000 @ A3	FM	IL	HOS
Project Code	Originator Code	QMS Code		
BCIDB	JAC			

<b>Programme Title</b> BUSCONNECTS DUBLIN CORE BUS CORRIDORS INFRASTRUCTURE WORKS			
<b>Drawing Title</b> SWORDS TO CITY CENTRE CORE BUS CORRIDOR SCHEME TELECOMMUNICATION ASSET ALTERATIONS			
Drawing File Name	Sheet Number	Status	Rev
BCIDB-JAC-UTL_UX-0002_XX_00-DR-CU-0020	20 of 37	A	M01

DO NOT SCALE USE FIGURED DIMENSIONS ONLY



**LEGEND:**

---	EXISTING KERB LINE	---	PROPOSED KERB LINE
---	EXISTING EIR NETWORK	---	EIR NETWORK - PROPOSED DIVERSION
---	EXISTING VIRGIN MEDIA NETWORK	---	VIRGIN MEDIA - PROPOSED DIVERSION
---	EXISTING DDF NETWORK	---	ESB DUBLIN DARK FIBRE - PROPOSED DIVERSION
---	EXISTING ENET NETWORK	---	ENET - PROPOSED DIVERSION
---	EXISTING BT NETWORK	---	BT - PROPOSED DIVERSION
---	EXISTING GNI TELCO NETWORK	---	GNI TELCO - PROPOSED DIVERSION
---	EXISTING FIBRE DUBLIN CITY COUNCIL NETWORK	---	FIBRE DUBLIN CITY COUNCIL NETWORK - PROPOSED DIVERSION
---	EXISTING NETWORK TO BE DECOMMISSIONED	---	SITE BOUNDARY LINE
---		---	TEMPORARY LAND ACQUISITION

**NOTES:**

- UTILITY LOCATIONS ARE INDICATIVE ONLY AND BASED ON UTILITY PROVIDER RECORDS

Disclaimer: © National Transport Authority (NTA) 2022. This drawing is confidential and the copyright in it is owned by NTA. This drawing must not be either loaned, copied or otherwise reproduced in whole or in part or used for any purpose without the prior permission of NTA.

b. This drawing is to be used for the design element identified in the titleblock. Other information shown is to be considered indicative only. The drawing is to be read in conjunction with all other relevant design drawings.

c. D.S. data used for plans are printed under © Ordnance Survey Ireland Government of Ireland. All rights reserved. Licence Number 2022/OSI\_NMA\_180 National Transport Authority. All elevations are in metres and relate to OSI Good Model (OSGM15) Mean Head. All Co-ordinates are in Irish Transverse Mercator Grid (ITM) as defined by OSI active local GPS station.

d. Information concerning the position of apparatus shown on this drawing is based on drawings supplied by the utility owners and/or the utility works contractor, whilst every care has been taken in the preparation of this drawing, positions should be taken as approximate and are intended for general guidance only and no representation is made by the NTA as to the accuracy, completeness, sufficiency or otherwise of this drawing and the position of the apparatus. The information contained herein does not purport to be comprehensive or final as the apparatus is subject to being altered and/or superseded. Recipients should not rely on this information. Any liabilities are hereby expressly disclaimed.

e. The information contained herein has been provided by the NTA but does not purport to be comprehensive or final. Recipients should not rely on the information. Neither the NTA nor any of its directors, officers, employees, agents, stakeholders or advisers make any representation or warranty as to, or accept any liability or responsibility in relation to, the adequacy, accuracy, reasonableness or completeness of the information provided as part of this document or any matter on which the information is based (including but not limited to loss or damage arising as a result of reliance by recipients on the information or any part of it). Any liabilities are hereby expressly disclaimed.



Rev	Date	Drn	Chk'd	App'd	Description
M01	06/04/2023	FM	IL	HOS	ISSUE FOR PHASE 4: PLANNING

Date	Scale	Drawn	Checked	Approved
06/04/2023	1:500 @ A1 1:1000 @ A3	FM	IL	HOS
Project Code	Originator Code	QMS Code		
BCIDB	JAC			

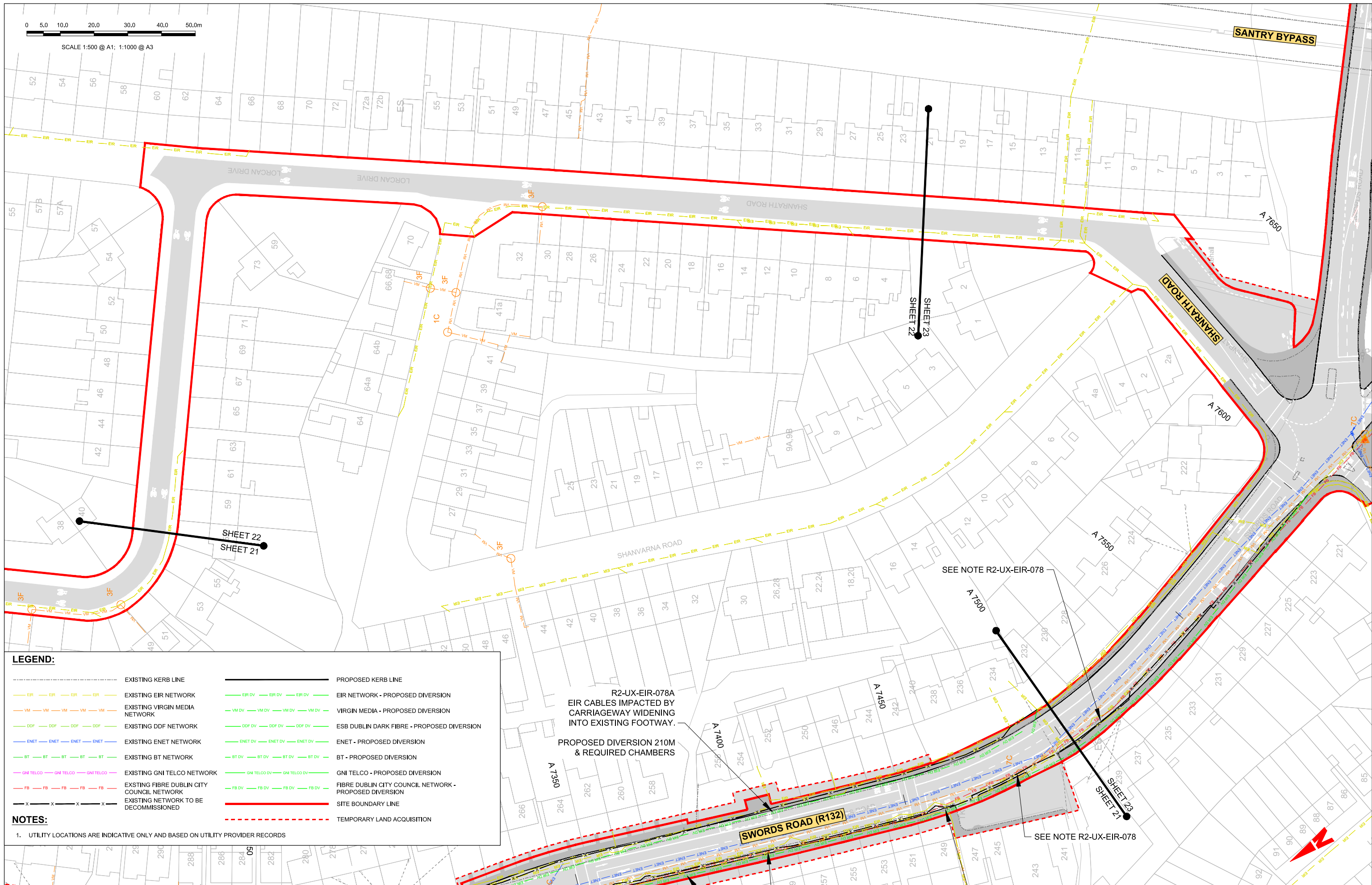
<b>Programme Title</b> <b>BUSCONNECTS DUBLIN</b> <b>CORE BUS CORRIDORS INFRASTRUCTURE WORKS</b>			
<b>Drawing Title</b> SWORDS TO CITY CENTRE CORE BUS CORRIDOR SCHEME TELECOMMUNICATION ASSET ALTERATIONS			
Drawing File Name	Sheet Number	Status	Rev
BCIDB-JAC-UTL_UX-0002_XX_00-DR-CU-0021	21 of 37	A	M01

DO NOT SCALE USE FIGURED DIMENSIONS ONLY



0 5.0 10.0 20.0 30.0 40.0 50.0m

SCALE 1:500 @ A1; 1:1000 @ A3



**LEGEND:**

- EXISTING KERB LINE
- PROPOSED KERB LINE
- EXISTING EIR NETWORK
- EIR NETWORK - PROPOSED DIVERSION
- EXISTING VIRGIN MEDIA NETWORK
- VIRGIN MEDIA - PROPOSED DIVERSION
- EXISTING DDF NETWORK
- ESB DUBLIN DARK FIBRE - PROPOSED DIVERSION
- EXISTING ENET NETWORK
- ENET - PROPOSED DIVERSION
- EXISTING BT NETWORK
- BT - PROPOSED DIVERSION
- EXISTING GNI TELCO NETWORK
- GNI TELCO - PROPOSED DIVERSION
- EXISTING FIBRE DUBLIN CITY COUNCIL NETWORK
- FIBRE DUBLIN CITY COUNCIL NETWORK - PROPOSED DIVERSION
- EXISTING NETWORK TO BE DECOMMISSIONED
- SITE BOUNDARY LINE
- TEMPORARY LAND ACQUISITION

**NOTES:**

1. UTILITY LOCATIONS ARE INDICATIVE ONLY AND BASED ON UTILITY PROVIDER RECORDS

**Disclaimer:**  
 a. © National Transport Authority (NTA) 2022. This drawing is confidential and the copyright in it is owned by NTA. This drawing must not be either loaned, copied or otherwise reproduced in whole or in part or used for any purpose without the prior permission of NTA.  
 b. This drawing is to be used for the design element identified in the titlebox. Other information shown is to be considered indicative only. The drawing is to be read in conjunction with all other relevant design documents.  
 c. All elevations are in metres and relate to OSi Good Model (OSGM15) Mean Head. All Co-ordinates are in Irish Transverse Mercator Grid (ITM) as defined by OSi active local GPS station.  
 d. Information concerning the position of apparatus shown on this drawing is based on drawings supplied by the utility owners and/or the utility works contractor, whilst every care has been taken in the preparation of this drawing, positions should be taken as approximate and are intended for general guidance only and no representation is made by the NTA as to the accuracy, completeness, sufficiency or otherwise of this drawing and the position of the apparatus. The information contained herein does not purport to be comprehensive or final as the apparatus is subject to being altered and/or superseded. Recipients should not rely on this information. Any liabilities are hereby expressly disclaimed.

The information contained herein has been provided by the NTA but does not purport to be comprehensive or final. Recipients should not rely on the information. Neither the NTA nor any of its directors, officers, employees, agents, stakeholders or advisers make any representation or warranty as to, or accept any liability or responsibility in relation to, the adequacy, accuracy, reasonableness or completeness of the information provided as part of this document or any matter on which the information is based (including but not limited to loss or damage arising as a result of reliance by recipients on the information or any part of it). Any liabilities are hereby expressly disclaimed.

**Project Ireland 2040**  
 Building Ireland's Future

Rev	Date	Drm	Chk'd	App'd	Description
M01	06/04/2023	FM	IL	HOS	ISSUE FOR PHASE 4: PLANNING

Client: **NTA**  
 Údarás Náisiúnta Iompair  
 National Transport Authority

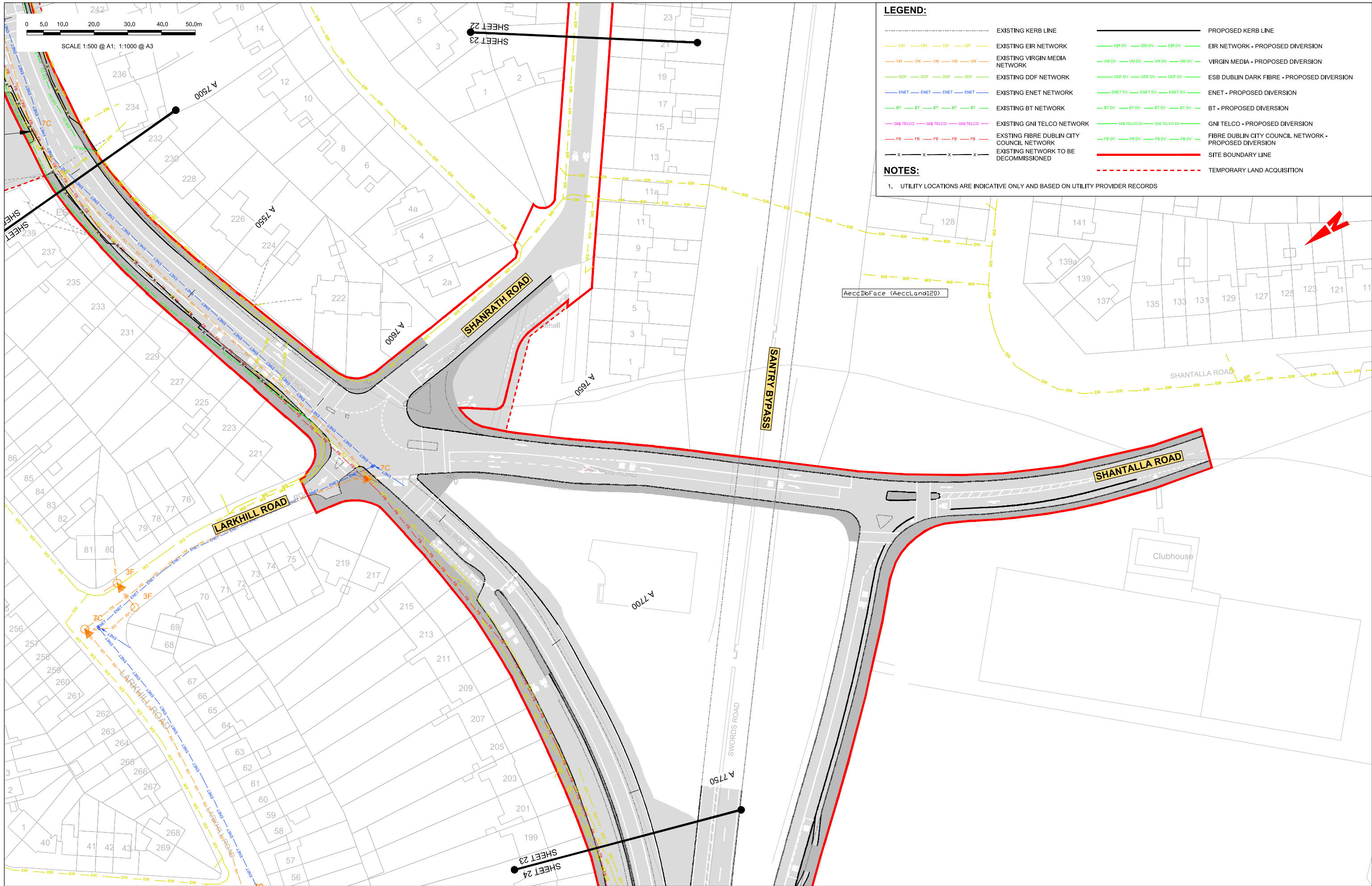
Engineering Designer: **Jacobs**

Date: 06/04/2023  
 Scale: 1:500 @ A1, 1:1000 @ A3  
 Project Code: BCIDB  
 Originator Code: JAC

Drawn: FM  
 Checked: IL  
 Approved: HOS

Programme Title: <b>BUSCONNECTS DUBLIN CORE BUS CORRIDORS INFRASTRUCTURE WORKS</b>			
Drawing Title: <b>SWORDS TO CITY CENTRE CORE BUS CORRIDOR SCHEME TELECOMMUNICATION ASSET ALTERATIONS</b>			
Drawing File Name: BCIDB-JAC-UTL_UX-0002_XX_00-DR-CU-0022	Sheet Number: 22 of 37	Status: A	Rev: M01

DO NOT SCALE USE FIGURED DIMENSIONS ONLY



**LEGEND:**

--- EXISTING KERB LINE	— PROPOSED KERB LINE
— EXISTING EIR NETWORK	— EIR NETWORK - PROPOSED DIVERSION
— EXISTING VIRGIN MEDIA NETWORK	— VIRGIN MEDIA - PROPOSED DIVERSION
— EXISTING DDF NETWORK	— ESB DUBLIN DARK FIBRE - PROPOSED DIVERSION
— EXISTING ENET NETWORK	— ENET - PROPOSED DIVERSION
— EXISTING BT NETWORK	— BT - PROPOSED DIVERSION
— EXISTING GNI TELCO NETWORK	— GNI TELCO - PROPOSED DIVERSION
— EXISTING FIBRE DUBLIN CITY COUNCIL NETWORK	— FIBRE DUBLIN CITY COUNCIL NETWORK - PROPOSED DIVERSION
— EXISTING NETWORK TO BE DECOMMISSIONED	— SITE BOUNDARY LINE
	--- TEMPORARY LAND ACQUISITION

**NOTES:**

1. UTILITY LOCATIONS ARE INDICATIVE ONLY AND BASED ON UTILITY PROVIDER RECORDS

**Disclaimer:**

a. National Transport Authority (NTA) 2022. This drawing is confidential and the copyright in it is owned by NTA. This drawing must not be either loaned, copied or otherwise reproduced in whole or in part or used for any purpose without the prior permission of NTA.

b. This drawing is to be used for the design element identified in the titleblock. Other information shown is to be considered indicative only. The drawing is to be read in conjunction with all other relevant design drawings.

c. O.S. data used for plans are printed under © Ordnance Survey Ireland Government of Ireland. All rights reserved. Licence Number 2022/OS\_NMA\_180 National Transport Authority. All elevations are in metres and relate to OSi Good Model (OSGM15) Mean Head. All Co-ordinates are in Irish Transverse Mercator Grid (ITM) as defined by OSI active local GPS station.

d. Information concerning the position of apparatus shown on this drawing is based on the drawings supplied by the utility owners and/or the utility works contractor, whilst every care has been taken in the preparation of this drawing, positions should be taken as approximate and are intended for general guidance only and no representation is made by the NTA as to the accuracy, completeness, sufficiency or otherwise of this information in relation to the position of the apparatus. The information contained herein does not purport to be comprehensive or final as the apparatus is subject to being altered and/or superceded. Recipients should not rely on this information. Any liabilities are hereby expressly disclaimed.

e. The information contained herein has been provided by the NTA but does not purport to be comprehensive or final. Recipients should not rely on the information. Neither the NTA nor any of its directors, officers, employees, agents, stakeholders or advisers make any representation or warranty as to, or accept any liability or responsibility in relation to, the adequacy, accuracy, reasonableness or completeness of the information provided as part of this document or any matter on which the information is based (including but not limited to loss or damage arising as a result of reliance by recipients on the information or any part of it). Any liabilities are hereby expressly disclaimed.

Rev	Date	Drn	Chk'd	App'd	Description
M01	06/04/2023	FM	IL	HOS	ISSUE FOR PHASE 4: PLANNING

 Údarás Náisiúnta Iompair National Transport Authority	 Engineering Designer
Date: 06/04/2023 Project Code: BCIDB	Scale: 1:500 @ A1 1:1000 @ A3 Originator Code: JAC
Drawn: FM Checked: IL Approved: HOS	OMS Code

<b>Programme Title</b> BUSCONNECTS DUBLIN CORE BUS CORRIDORS INFRASTRUCTURE WORKS			
<b>Drawing Title</b> SWORDS TO CITY CENTRE CORE BUS CORRIDOR SCHEME TELECOMMUNICATION ASSET ALTERATIONS			
Drawing File Name BCIDB-JAC-UTL_UX-0002_XX_00-DR-CU-0023	Sheet Number 23 of 37	Status A	Rev M01

DO NOT SCALE USE FIGURED DIMENSIONS ONLY

0 5.0 10.0 20.0 30.0 40.0 50.0m

SCALE 1:500 @ A1; 1:1000 @ A3

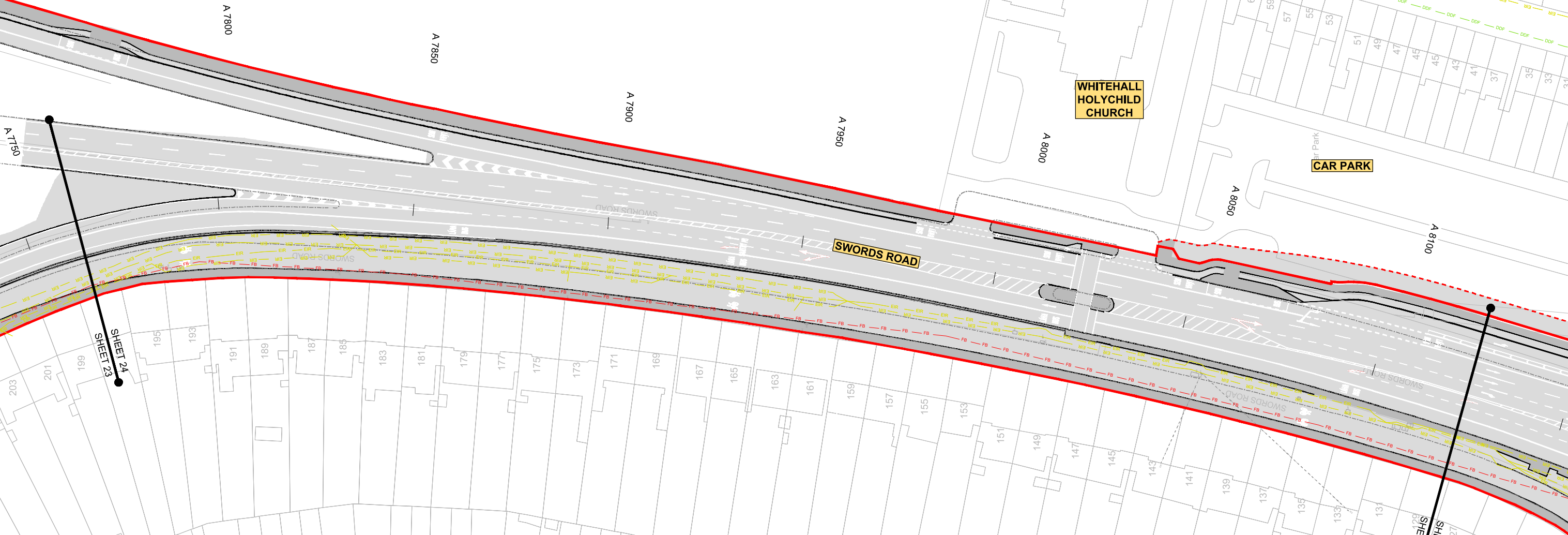
ELLENFIELD PARK

Church of the Holy Child

WHITEHALL HOLYCHILD CHURCH

CAR PARK

SWORDS ROAD



**LEGEND:**

--- EXISTING KERB LINE	--- PROPOSED KERB LINE
--- EXISTING EIR NETWORK	--- EIR NETWORK - PROPOSED DIVERSION
--- EXISTING VIRGIN MEDIA NETWORK	--- VIRGIN MEDIA - PROPOSED DIVERSION
--- EXISTING DDF NETWORK	--- ESB DUBLIN DARK FIBRE - PROPOSED DIVERSION
--- EXISTING ENET NETWORK	--- ENET - PROPOSED DIVERSION
--- EXISTING BT NETWORK	--- BT - PROPOSED DIVERSION
--- EXISTING GNI TELCO NETWORK	--- GNI TELCO - PROPOSED DIVERSION
--- EXISTING FIBRE DUBLIN CITY COUNCIL NETWORK	--- FIBRE DUBLIN CITY COUNCIL NETWORK - PROPOSED DIVERSION
--- EXISTING NETWORK TO BE DECOMMISSIONED	--- SITE BOUNDARY LINE
	--- TEMPORARY LAND ACQUISITION

**NOTES:**

- UTILITY LOCATIONS ARE INDICATIVE ONLY AND BASED ON UTILITY PROVIDER RECORDS

Disclaimer  
 a. © National Transport Authority (NTA) 2022. This drawing is confidential and the copyright in it is owned by NTA. This drawing must not be either loaned, copied or otherwise reproduced in whole or in part or used for any purpose without the prior permission of NTA.  
 b. This drawing is to be used for the design element identified in the titleblock. Other information shown is to be considered indicative only. The drawing is to be read in conjunction with all other relevant design drawings.  
 c. O.S. data used for plans are printed under © Ordnance Survey Ireland Government of Ireland. All rights reserved. Licence Number 2022/OS\_NMA\_180 National Transport Authority. All elevations are in metres and relate to OSI Good Model (OSGM15) Mean Head. All Co-ordinates are in Irish Transverse Mercator Grid (ITM) as defined by OSI active local GPS station.  
 d. Information concerning the position of apparatus shown on this drawing is based on drawings supplied by the utility owners and/or the utility works contractor, whilst every care has been taken in the preparation of this drawing, positions should be taken as approximate and are intended for general guidance only and no representation is made by the NTA as to the accuracy, completeness, sufficiency or otherwise of this drawing and the position of the apparatus. The information contained herein does not purport to be comprehensive or final as the apparatus is subject to being altered and/or superceded. Recipients should not rely on this information. Any liabilities are hereby expressly disclaimed.  
 e. The information contained herein has been provided by the NTA but does not purport to be comprehensive or final. Recipients should not rely on the information. Neither the NTA nor any of its directors, officers, employees, agents, stakeholders or advisers make any representation or warranty as to, or accept any liability or responsibility in relation to, the adequacy, accuracy, reasonableness or completeness of the information provided as part of this document or any matter on which the information is based (including but not limited to loss or damage arising as a result of reliance by recipients on the information or any part of it). Any liabilities are hereby expressly disclaimed.



Rev	Date	Drn	Chk'd	App'd	Description
M01	06/04/2023	FM	IL	HOS	ISSUE FOR PHASE 4: PLANNING

 Údarás Náisiúnta Iompair National Transport Authority		Engineering Designer 		
Date	Scale	Drawn	Checked	Approved
06/04/2023	1:500 @ A1 1:1000 @ A3	FM	IL	HOS
Project Code	Originator Code	QMS Code		
BCIDB	JAC			

Programme Title <b>BUSCONNECTS DUBLIN</b> <b>CORE BUS CORRIDORS INFRASTRUCTURE WORKS</b>			
Drawing Title SWORDS TO CITY CENTRE CORE BUS CORRIDOR SCHEME TELECOMMUNICATION ASSET ALTERATIONS			
Drawing File Name	Sheet Number	Status	Rev
BCIDB-JAC-UTL_XX-0002_XX_00-DR-CU-0024	24 of 37	A	M01

DO NOT SCALE USE FIGURED DIMENSIONS ONLY

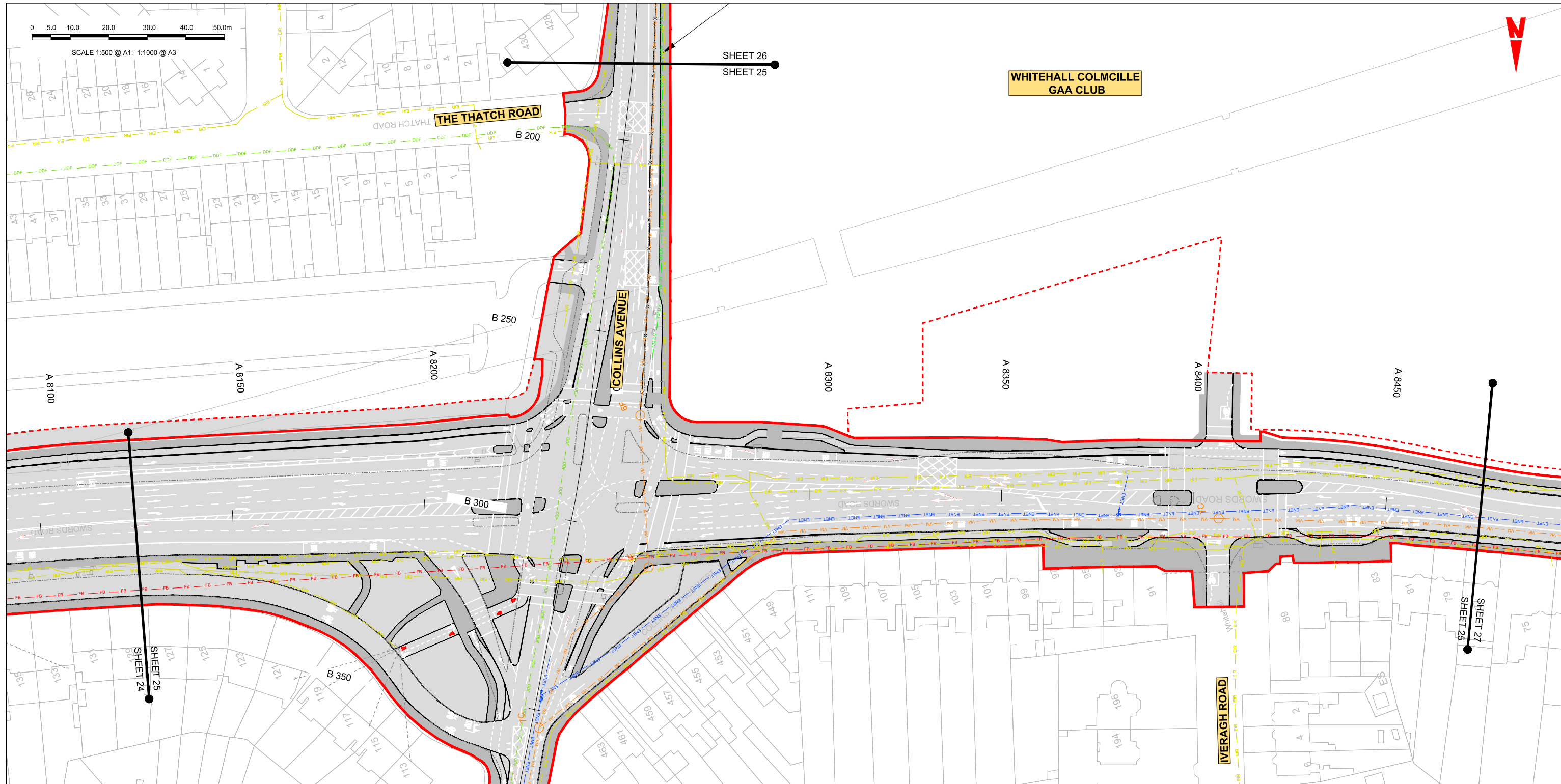
0 5.0 10.0 20.0 30.0 40.0 50.0m

SCALE 1:500 @ A1; 1:1000 @ A3



SHEET 26  
SHEET 25

WHITEHALL COLMCILLE  
GAA CLUB



**LEGEND:**

	EXISTING KERB LINE		PROPOSED KERB LINE
	EXISTING EIR NETWORK		EIR NETWORK - PROPOSED DIVERSION
	EXISTING VIRGIN MEDIA NETWORK		VIRGIN MEDIA - PROPOSED DIVERSION
	EXISTING DDF NETWORK		ESB DUBLIN DARK FIBRE - PROPOSED DIVERSION
	EXISTING ENET NETWORK		ENET - PROPOSED DIVERSION
	EXISTING BT NETWORK		BT - PROPOSED DIVERSION
	EXISTING GNI TELCO NETWORK		GNI TELCO - PROPOSED DIVERSION
	EXISTING FIBRE DUBLIN CITY COUNCIL NETWORK		FIBRE DUBLIN CITY COUNCIL NETWORK - PROPOSED DIVERSION
	EXISTING NETWORK TO BE DECOMMISSIONED		SITE BOUNDARY LINE
			TEMPORARY LAND ACQUISITION

**NOTES:**  
1. UTILITY LOCATIONS ARE INDICATIVE ONLY AND BASED ON UTILITY PROVIDER RECORDS

**Disclaimer:**  
a. © National Transport Authority (NTA) 2022. This drawing is confidential and the copyright in it is owned by NTA. This drawing must not be either loaned, copied or otherwise reproduced in whole or in part or used for any purpose without the prior permission of NTA.  
b. This drawing is to be used for the design element identified in the titleblock. Other information shown is to be considered indicative only. The drawing is to be read in conjunction with all other relevant design drawings.  
c. O.S. data used for plans are printed under © Ordnance Survey Ireland Government of Ireland. All rights reserved. Licence Number 2022/OS\_NMA\_180 National Transport Authority. All elevations are in metres and relate to OSi Geoid Model (OSGM15) Mean Head. All Co-ordinates are in Irish Transverse Mercator Grid (ITM) as defined by OSI active local GPS station.  
d. Information concerning the position of apparatus shown on this drawing is based on drawings supplied by the utility owners and/or the utility works contractor, whilst every care has been taken in the preparation of this drawing, positions should be taken as approximate and are intended for general guidance only and no representation is made by the NTA as to the accuracy, completeness, sufficiency or otherwise of this information as the apparatus is subject to being altered and/or superceded. Recipients should not rely on this information. Any liabilities are hereby expressly disclaimed.  
e. The information contained herein has been provided by the NTA but does not purport to be comprehensive or final. Recipients should not rely on the information. Neither the NTA nor any of its directors, officers, employees, agents, stakeholders or advisers make any representation or warranty as to, or accept any liability or responsibility in relation to, the adequacy, accuracy, reasonableness or completeness of the information provided as part of this document or any matter on which the information is based (including but not limited to loss or damage arising as a result of reliance by recipients on the information or any part of it). Any liabilities are hereby expressly disclaimed.



Rev	Date	Drn	Chk'd	App'd	Description
M01	06/04/2023	FM	IL	HOS	ISSUE FOR PHASE 4: PLANNING

Client: **NTA**  
Údarás Náisiúnta Iompair  
National Transport Authority

Engineering Designer: **Jacobs**

Date	Scale	Drawn	Checked	Approved
06/04/2023	1:500 @ A1 1:1000 @ A3	FM	IL	HOS
Project Code	Originator Code	QMS Code		
BCIDB	JAC			

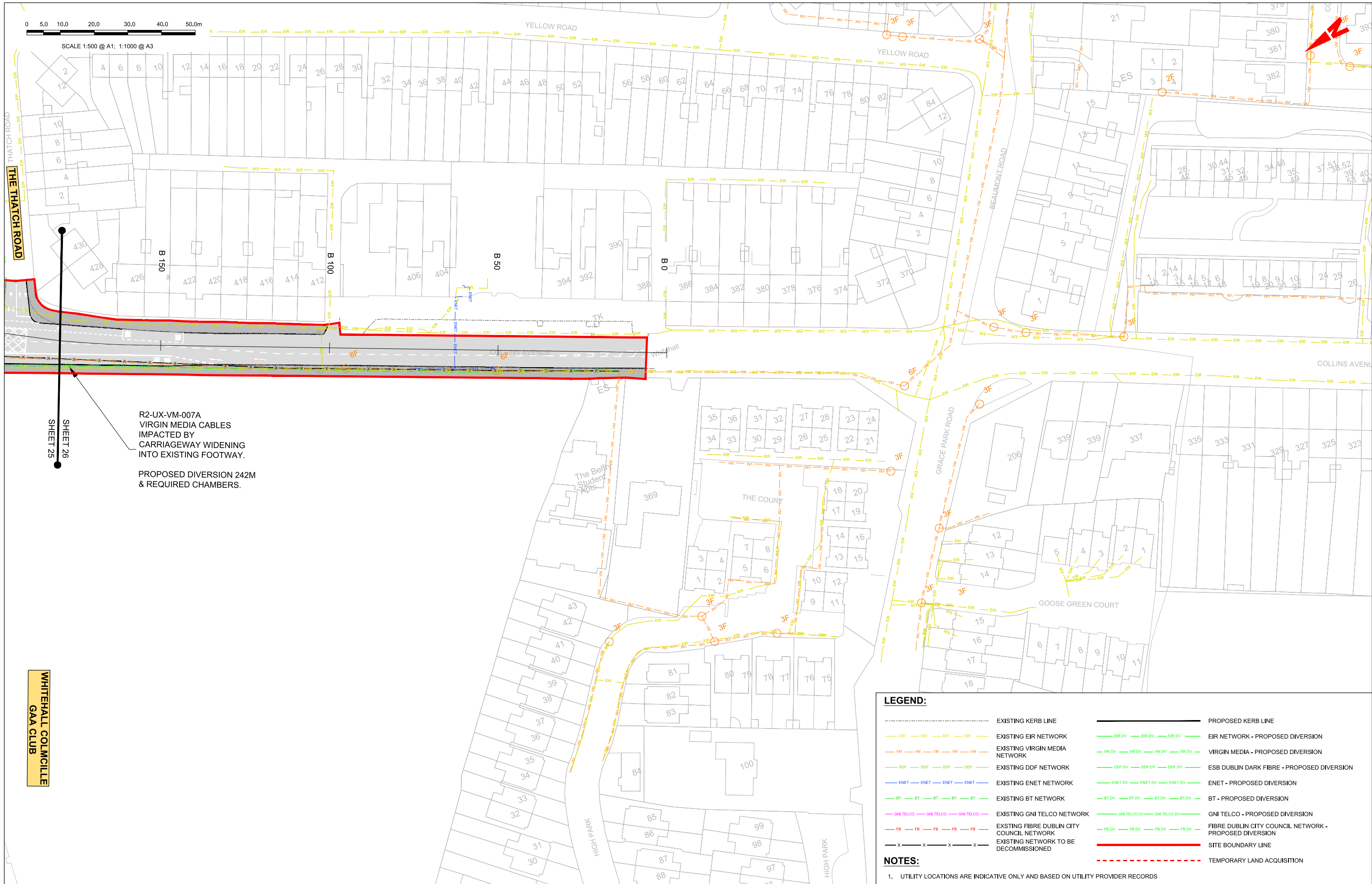
Programme Title	<b>BUSCONNECTS DUBLIN CORE BUS CORRIDORS INFRASTRUCTURE WORKS</b>		
Drawing Title	SWORDS TO CITY CENTRE CORE BUS CORRIDOR SCHEME TELECOMMUNICATION ASSET ALTERATIONS		
Drawing File Name	Sheet Number	Status	Rev
BCIDB-JAC-UTL_XX-0002_XX_00-DR-CU-0025	25 of 37	A	M01

DO NOT SCALE USE FIGURED DIMENSIONS ONLY

AeccDbFace (AeccLand120)

0 5.0 10.0 20.0 30.0 40.0 50.0m

SCALE 1:500 @ A1; 1:1000 @ A3



R2-UX-VM-007A  
 VIRGIN MEDIA CABLES  
 IMPACTED BY  
 CARRIAGEWAY WIDENING  
 INTO EXISTING FOOTWAY.

PROPOSED DIVERSION 242M  
 & REQUIRED CHAMBERS.

SHEET 26  
 SHEET 25

WHITEHALL COLMILLE  
 GAA CLUB

**LEGEND:**

	EXISTING KERB LINE		PROPOSED KERB LINE
	EXISTING EIR NETWORK		EIR NETWORK - PROPOSED DIVERSION
	EXISTING VIRGIN MEDIA NETWORK		VIRGIN MEDIA - PROPOSED DIVERSION
	EXISTING DDF NETWORK		ESB DUBLIN DARK FIBRE - PROPOSED DIVERSION
	EXISTING ENET NETWORK		ENET - PROPOSED DIVERSION
	EXISTING BT NETWORK		BT - PROPOSED DIVERSION
	EXISTING GNI TELCO NETWORK		GNI TELCO - PROPOSED DIVERSION
	EXISTING FIBRE DUBLIN CITY COUNCIL NETWORK		FIBRE DUBLIN CITY COUNCIL NETWORK - PROPOSED DIVERSION
	EXISTING NETWORK TO BE DECOMMISSIONED		SITE BOUNDARY LINE
			TEMPORARY LAND ACQUISITION

**NOTES:**

1. UTILITY LOCATIONS ARE INDICATIVE ONLY AND BASED ON UTILITY PROVIDER RECORDS

**Disclaimer:**  
 a. © National Transport Authority (NTA) 2022. This drawing is confidential and the copyright in it is owned by NTA. This drawing must not be either loaned, copied or otherwise reproduced in whole or in part or used for any purpose without the prior permission of NTA.  
 b. This drawing is to be used for the design element identified in the titleblock. Other information shown is to be considered indicative only. The drawing is to be read in conjunction with all other relevant design drawings.  
 c. O.S. data used for plans are printed under © Ordnance Survey Ireland Government of Ireland. All rights reserved. Licence Number 2022/OS\_NMA\_180 National Transport Authority. All elevations are in metres and relate to OSI Good Model (OSGM15) Mean Head. All Co-ordinates are in Irish

Transverse Mercator Grid (ITM) as defined by OSI active local GPS station.  
 d. Information concerning the position of apparatus shown on this drawing is based on drawings supplied by the utility owners and/or the utility works contractor, whilst every care has been taken in the preparation of this drawing, positions should be taken as approximate and are intended for general guidance only and no representation is made by the NTA as to the accuracy, completeness, sufficiency or otherwise of this drawing and the position of the apparatus. The information contained herein does not purport to be comprehensive or final as the apparatus is subject to being altered and/or superceded. Recipients should not rely on this information. Any liabilities are hereby expressly disclaimed.

e. The information contained herein has been provided by the NTA but does not purport to be comprehensive or final. Recipients should not rely on the information. Neither the NTA nor any of its directors, officers, employees, agents, stakeholders or advisers make any representation or warranty as to, or accept any liability or responsibility in relation to, the adequacy, accuracy, reasonableness or completeness of the information provided as part of this document or any matter on which the information is based (including but not limited to loss or damage arising as a result of reliance by recipients on the information or any part of it). Any liabilities are hereby expressly disclaimed.



Rev	Date	Drm	Chk'd	App'd	Description
M01	06/04/2023	FM	IL	HOS	ISSUE FOR PHASE 4: PLANNING

Client  
**NTA**  
 Údaráis Náisiúnta Iompair  
 National Transport Authority

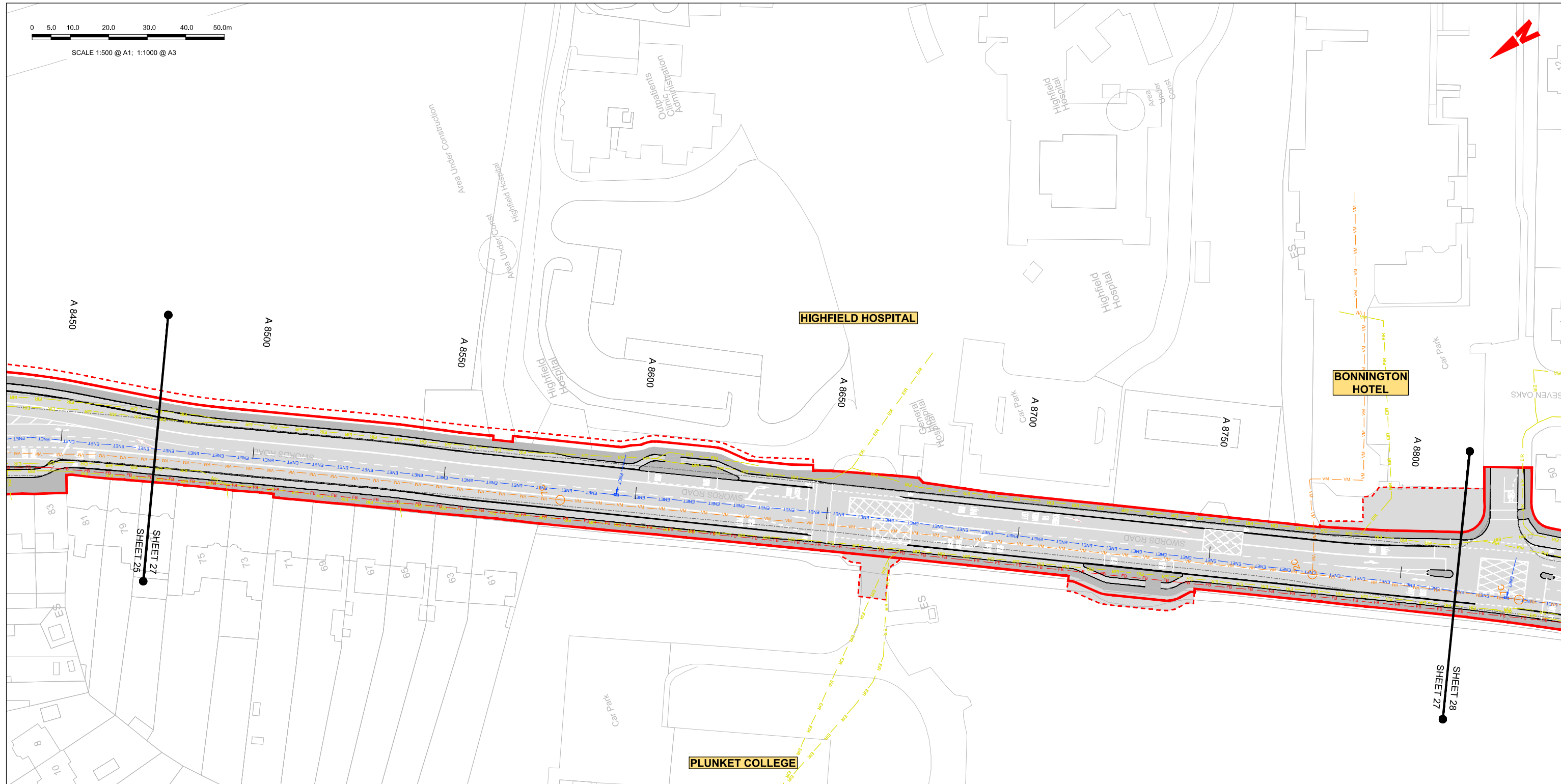
Engineering Designer  
**Jacobs**

Programme Title <b>BUSCONNECTS DUBLIN CORE BUS CORRIDORS INFRASTRUCTURE WORKS</b>			
Drawing Title SWORDS TO CITY CENTRE CORE BUS CORRIDOR SCHEME TELECOMMUNICATION ASSET ALTERATIONS			
Drawing File Name BCIDB-JAC-UTIL_UX-0002_XX_00-DR-CU-0026	Sheet Number 26 of 37	Status A	Rev M01

DO NOT SCALE USE FIGURED DIMENSIONS ONLY  
 AeccDbfFace (AeccLand120)

0 5.0 10.0 20.0 30.0 40.0 50.0m

SCALE 1:500 @ A1; 1:1000 @ A3



**LEGEND:**

- EXISTING KERB LINE
- PROPOSED KERB LINE
- EXISTING EIR NETWORK
- EIR NETWORK - PROPOSED DIVERSION
- EXISTING VIRGIN MEDIA NETWORK
- VIRGIN MEDIA - PROPOSED DIVERSION
- EXISTING DDF NETWORK
- ESB DUBLIN DARK FIBRE - PROPOSED DIVERSION
- EXISTING ENET NETWORK
- ENET - PROPOSED DIVERSION
- EXISTING BT NETWORK
- BT - PROPOSED DIVERSION
- EXISTING GNI TELCO NETWORK
- GNI TELCO - PROPOSED DIVERSION
- EXISTING FIBRE DUBLIN CITY COUNCIL NETWORK
- FIBRE DUBLIN CITY COUNCIL NETWORK - PROPOSED DIVERSION
- EXISTING NETWORK TO BE DECOMMISSIONED
- SITE BOUNDARY LINE
- TEMPORARY LAND ACQUISITION

**NOTES:**

1. UTILITY LOCATIONS ARE INDICATIVE ONLY AND BASED ON UTILITY PROVIDER RECORDS

Disclaimer:

a. © National Transport Authority (NTA) 2022. This drawing is confidential and the copyright in it is owned by NTA. This drawing must not be either loaned, copied or otherwise reproduced in whole or in part or used for any purpose without the prior permission of NTA.

b. This drawing is to be used for the design element identified in the titleblock. Other information shown is to be considered indicative only. The drawing is to be read in conjunction with all other relevant design drawings.

c. O.S. data used for plans are printed under © Ordnance Survey Ireland Government of Ireland. All rights reserved. Licence Number 2022/OS\_NMA\_180 National Transport Authority. All elevations are in metres and relate to OSi Good Model (OSGM15) Mean Head. All Co-ordinates are in Irish Transverse Mercator Grid (ITM) as defined by OSi active local GPS station.

d. Information concerning the position of apparatus shown on this drawing is based on drawings supplied by the utility owners and/or the utility works contractor, whilst every care has been taken in the preparation of this drawing, positions should be taken as approximate and are intended for general guidance only and no representation is made by the NTA as to the accuracy, completeness, sufficiency or otherwise of this drawing and the position of the apparatus. The information contained herein does not purport to be comprehensive or final as the apparatus is subject to being altered and/or superceded. Recipients should not rely on this information. Any liabilities are hereby expressly disclaimed.

e. The information contained herein has been provided by the NTA but does not purport to be comprehensive or final. Recipients should not rely on the information. Neither the NTA nor any of its directors, officers, employees, agents, stakeholders or advisers make any representation or warranty as to, or accept any liability or responsibility in relation to, the adequacy, accuracy, reasonableness or completeness of the information provided as part of this document or any matter on which the information is based (including but not limited to loss or damage arising as a result of reliance by recipients on the information or any part of it). Any liabilities are hereby expressly disclaimed.

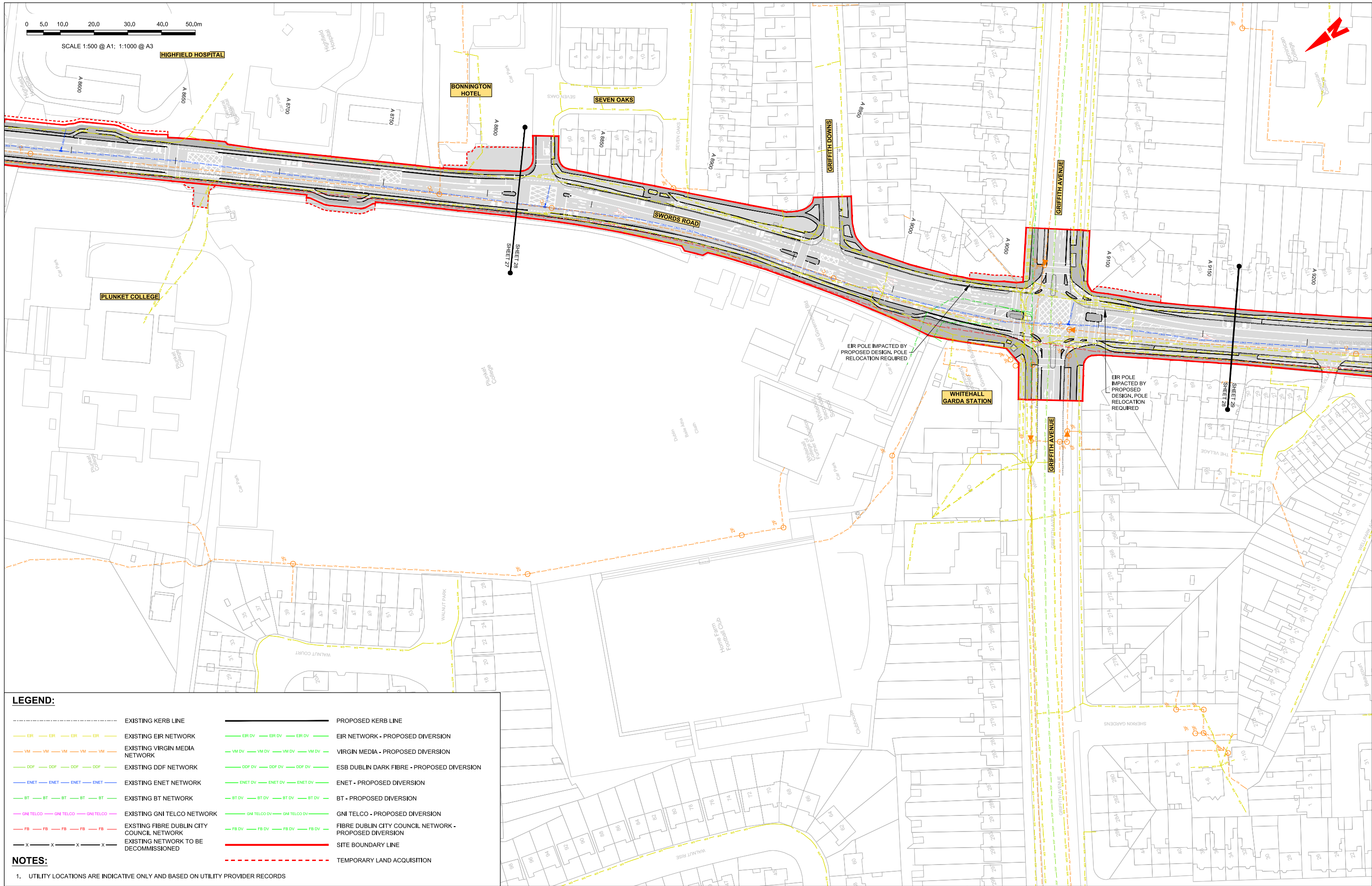


Rev	Date	Drn	Chk'd	App'd	Description
M01	06/04/2023	FM	IL	HOS	ISSUE FOR PHASE 4: PLANNING

Date	Scale	Drawn	Checked	Approved
06/04/2023	1:500 @ A1 1:1000 @ A3	FM	IL	HOS
Project Code	Originator Code	QMS Code		
BCIDB	JAC			

<b>Programme Title</b> <b>BUSCONNECTS DUBLIN</b> <b>CORE BUS CORRIDORS INFRASTRUCTURE WORKS</b>			
<b>Drawing Title</b> SWORDS TO CITY CENTRE CORE BUS CORRIDOR SCHEME TELECOMMUNICATION ASSET ALTERATIONS			
Drawing File Name	Sheet Number	Status	Rev
BCIDB-JAC-UTL_UX-0002_XX_00-DR-CU-0027	27 of 37	A	M01

DO NOT SCALE USE FIGURED DIMENSIONS ONLY



0 5.0 10.0 20.0 30.0 40.0 50.0m  
 SCALE 1:500 @ A1; 1:1000 @ A3



**LEGEND:**

--- EXISTING KERB LINE	--- PROPOSED KERB LINE
--- EXISTING EIR NETWORK	--- EIR NETWORK - PROPOSED DIVERSION
--- EXISTING VIRGIN MEDIA NETWORK	--- VIRGIN MEDIA - PROPOSED DIVERSION
--- EXISTING DDF NETWORK	--- ESB DUBLIN DARK FIBRE - PROPOSED DIVERSION
--- EXISTING ENET NETWORK	--- ENET - PROPOSED DIVERSION
--- EXISTING BT NETWORK	--- BT - PROPOSED DIVERSION
--- EXISTING GNI TELCO NETWORK	--- GNI TELCO - PROPOSED DIVERSION
--- EXISTING FIBRE DUBLIN CITY COUNCIL NETWORK	--- FIBRE DUBLIN CITY COUNCIL NETWORK - PROPOSED DIVERSION
--- EXISTING NETWORK TO BE DECOMMISSIONED	--- SITE BOUNDARY LINE
	--- TEMPORARY LAND ACQUISITION

**NOTES:**

1. UTILITY LOCATIONS ARE INDICATIVE ONLY AND BASED ON UTILITY PROVIDER RECORDS

**Disclaimer:**

a. © National Transport Authority (NTA) 2022. This drawing is confidential and the copyright in it is owned by NTA. This drawing must not be either loaned, copied or otherwise reproduced in whole or in part or used for any purpose without the prior permission of NTA.

b. This drawing is to be used for the design element identified in the titleblock. Other information shown is to be considered indicative only. The drawing is to be read in conjunction with all other relevant design drawings.

c. O.S. data used for plans are printed under © Ordnance Survey Ireland Government of Ireland. All rights reserved. Licence Number 2022/OS\_NMA\_180 National Transport Authority. All elevations are in metres and relate to OSI Good Model (OSGM15) Mean Head. All Co-ordinates are in Irish Transverse Mercator Grid (ITM) as defined by OSI active local GPS station.

d. Information concerning the position of apparatus shown on this drawing is based on drawings supplied by the utility owners and/or the utility works contractor, whilst every care has been taken in the preparation of this drawing, positions should be taken as approximate and are intended for general guidance only and no representation is made by the NTA as to the accuracy, completeness, sufficiency or otherwise of this drawing and the position of the apparatus. The information contained herein does not purport to be comprehensive or final as the apparatus is subject to being altered and/or superseded. Recipients should not rely on this information. Any liabilities are hereby expressly disclaimed.

e. The information contained herein has been provided by the NTA but does not purport to be comprehensive or final. Recipients should not rely on the information. Neither the NTA nor any of its directors, officers, employees, agents, stakeholders or advisers make any representation or warranty as to, or accept any liability or responsibility in relation to, the adequacy, accuracy, reasonableness or completeness of the information provided as part of this document or any matter on which the information is based (including but not limited to loss or damage arising as a result of reliance by recipients on the information or any part of it). Any liabilities are hereby expressly disclaimed.



Rev	Date	Drm	Chk'd	App'd	Description
M01	06/04/2023	FM	IL	HOS	ISSUE FOR PHASE 4: PLANNING

Client: **NTA**  
 Údarás Náisiúnta Iompair  
 National Transport Authority

Engineering Designer: **Jacobs**

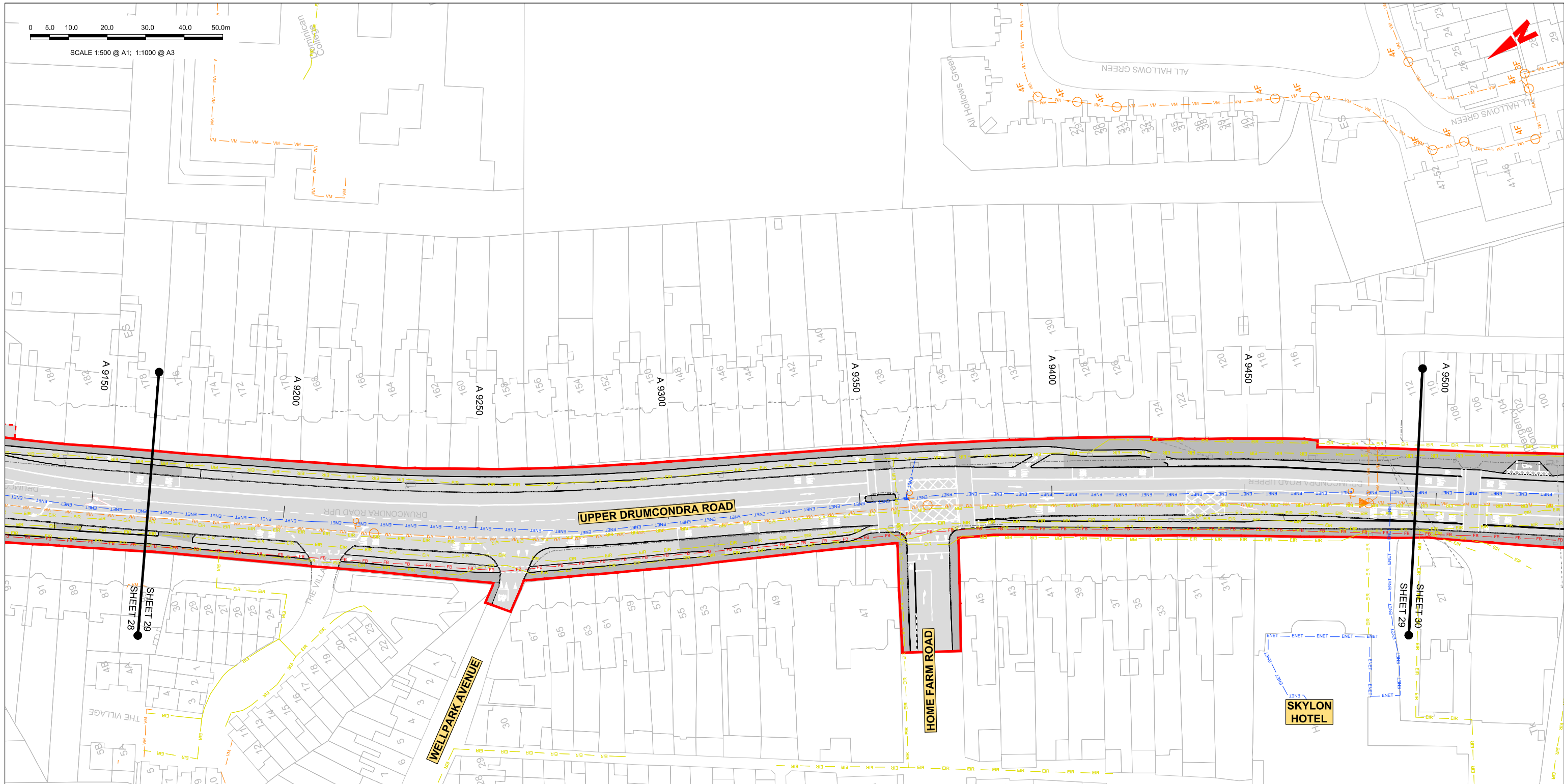
Date	Scale	Drawn	Checked	Approved
06/04/2023	1:500 @ A1 1:1000 @ A3	FM	IL	HOS
Project Code	Originator Code	QMS Code		
BCIDB	JAC			

Programme Title	<b>BUSCONNECTS DUBLIN CORE BUS CORRIDORS INFRASTRUCTURE WORKS</b>		
Drawing Title	SWORDS TO CITY CENTRE CORE BUS CORRIDOR SCHEME TELECOMMUNICATION ASSET ALTERATIONS		
Drawing File Name	Sheet Number	Status	Rev
BCIDB-JAC-UTL_UX-0002_XX_00-DR-CU-0028	28 of 37	A	M01

DO NOT SCALE USE FIGURED DIMENSIONS ONLY

0 5.0 10.0 20.0 30.0 40.0 50.0m

SCALE 1:500 @ A1; 1:1000 @ A3



**LEGEND:**

	EXISTING KERB LINE		PROPOSED KERB LINE
	EXISTING EIR NETWORK		EIR NETWORK - PROPOSED DIVERSION
	EXISTING VIRGIN MEDIA NETWORK		VIRGIN MEDIA - PROPOSED DIVERSION
	EXISTING DDF NETWORK		ESB DUBLIN DARK FIBRE - PROPOSED DIVERSION
	EXISTING ENET NETWORK		ENET - PROPOSED DIVERSION
	EXISTING BT NETWORK		BT - PROPOSED DIVERSION
	EXISTING GNI TELCO NETWORK		GNI TELCO - PROPOSED DIVERSION
	EXISTING FIBRE DUBLIN CITY COUNCIL NETWORK		FIBRE DUBLIN CITY COUNCIL NETWORK - PROPOSED DIVERSION
	EXISTING NETWORK TO BE DECOMMISSIONED		SITE BOUNDARY LINE
			TEMPORARY LAND ACQUISITION

**NOTES:**

- UTILITY LOCATIONS ARE INDICATIVE ONLY AND BASED ON UTILITY PROVIDER RECORDS

**Disclaimer**  
 a. © National Transport Authority (NTA) 2022. This drawing is confidential and the copyright in it is owned by NTA. This drawing must not be either loaned, copied or otherwise reproduced in whole or in part or used for any purpose without the prior permission of NTA.  
 b. This drawing is to be used for the design element identified in the titleblock. Other information shown is to be considered indicative only. The drawing is to be read in conjunction with all other relevant design drawings.  
 c. O.S. data used for plans are printed under © Ordnance Survey Ireland Government of Ireland. All rights reserved. Licence Number 2022/OS\_NMA\_180 National Transport Authority. All elevations are in metres and relate to OSI Good Model (OSGM15) Mean Head. All Co-ordinates are in Irish

Transverse Mercator Grid (ITM) as defined by OSI active local GPS station.  
 d. Information concerning the position of apparatus shown on this drawing is based on drawings supplied by the utility owners and/or the utility works contractor, whilst every care has been taken in the preparation of this drawing, positions should be taken as approximate and are intended for general guidance only and no representation is made by the NTA as to the accuracy, completeness, sufficiency or otherwise of this drawing and the position of the apparatus. The information contained herein does not purport to be comprehensive or final as the apparatus is subject to being altered and/or superseded. Recipients should not rely on this information. Any liabilities are hereby expressly disclaimed.

e. The information contained herein has been provided by the NTA but does not purport to be comprehensive or final. Recipients should not rely on the information. Neither the NTA nor any of its directors, officers, employees, agents, stakeholders or advisers make any representation or warranty as to, or accept any liability or responsibility in relation to, the adequacy, accuracy, reasonableness or completeness of the information provided as part of this document or any matter on which the information is based (including but not limited to loss or damage arising as a result of reliance by recipients on the information or any part of it). Any liabilities are hereby expressly disclaimed.



Rev	Date	Drm	Chk'd	App'd	Description
M01	06/04/2023	FM	IL	HOS	ISSUE FOR PHASE 4: PLANNING


Client <b>NTA</b> Údarás Náisiúnta Iompair National Transport Authority		Engineering Designer <b>Jacobs</b>		
Date 06/04/2023	Scale 1:500 @ A1 1:1000 @ A3	Drawn FM	Checked IL	Approved HOS
Project Code BCIDB	Originator Code JAC	QMS Code		

Programme Title <b>BUSCONNECTS DUBLIN CORE BUS CORRIDORS INFRASTRUCTURE WORKS</b>			
Drawing Title SWORDS TO CITY CENTRE CORE BUS CORRIDOR SCHEME TELECOMMUNICATION ASSET ALTERATIONS			
Drawing File Name BCIDB-JAC-UTL_XX-0002_XX_00-DR-CU-0029	Sheet Number 29 of 37	Status A	Rev M01

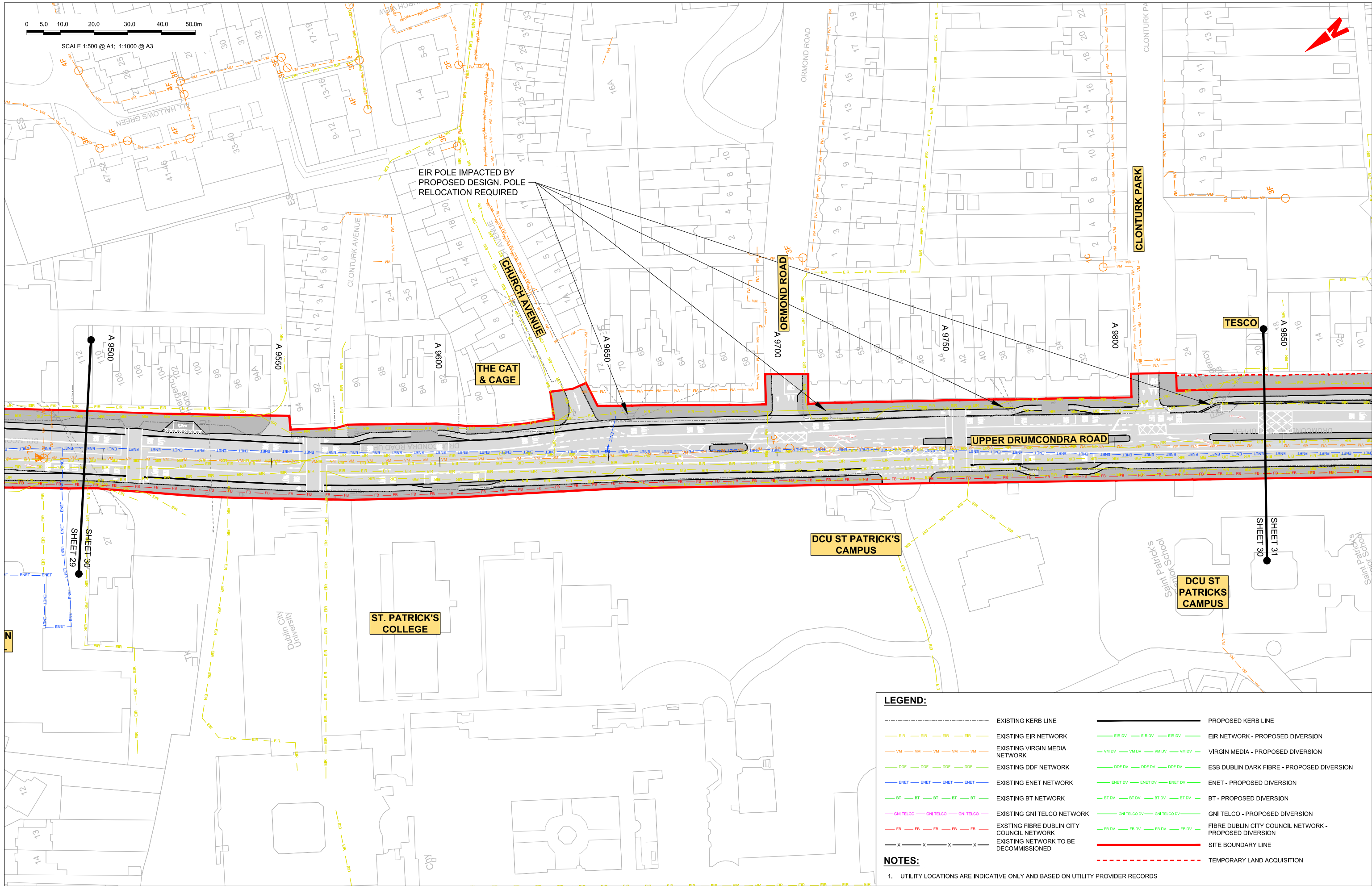
DO NOT SCALE USE FIGURED DIMENSIONS ONLY

Aecc:DbFace (Aecc.Land120)





SCALE 1:500 @ A1; 1:1000 @ A3



EIR POLE IMPACTED BY PROPOSED DESIGN. POLE RELOCATION REQUIRED

THE CAT & CAGE

DCU ST PATRICK'S CAMPUS

ST. PATRICK'S COLLEGE

DCU ST PATRICK'S CAMPUS

**LEGEND:**

- EXISTING KERB LINE
- EXISTING EIR NETWORK
- EXISTING VIRGIN MEDIA NETWORK
- EXISTING DDF NETWORK
- EXISTING ENET NETWORK
- EXISTING BT NETWORK
- EXISTING GNI TELCO NETWORK
- EXISTING FIBRE DUBLIN CITY COUNCIL NETWORK
- EXISTING NETWORK TO BE DECOMMISSIONED
- PROPOSED KERB LINE
- EIR NETWORK - PROPOSED DIVERSION
- VIRGIN MEDIA - PROPOSED DIVERSION
- ESB DUBLIN DARK FIBRE - PROPOSED DIVERSION
- ENET - PROPOSED DIVERSION
- BT - PROPOSED DIVERSION
- GNI TELCO - PROPOSED DIVERSION
- FIBRE DUBLIN CITY COUNCIL NETWORK - PROPOSED DIVERSION
- SITE BOUNDARY LINE
- TEMPORARY LAND ACQUISITION

**NOTES:**

1. UTILITY LOCATIONS ARE INDICATIVE ONLY AND BASED ON UTILITY PROVIDER RECORDS

**Disclaimer:**  
 a. © National Transport Authority (NTA) 2022. This drawing is confidential and the copyright in it is owned by NTA. This drawing must not be either loaned, copied or otherwise reproduced in whole or in part or used for any purpose without the prior permission of NTA.  
 b. This drawing is to be used for the design element identified in the titleblock. Other information shown is to be considered indicative only. The drawing is to be read in conjunction with all other relevant design drawings.  
 c. O.S. data used for plans are printed under © Ordnance Survey Ireland Government of Ireland. All rights reserved. Licence Number 2022/OS\_NMA\_180 National Transport Authority. All elevations are in metres and relate to OSi Good Model (OSGM15) Mean Head. All Co-ordinates are in Irish

Transverse Mercator Grid (ITM) as defined by OSI active local GPS station.  
 d. Information concerning the position of apparatus shown on this drawing is based on drawings supplied by the utility owners and/or the utility works contractor, whilst every care has been taken in the preparation of this drawing, positions should be taken as approximate and are intended for general guidance only and no representation is made by the NTA as to the accuracy, completeness, sufficiency or otherwise of this drawing and the position of the apparatus. The information contained herein does not purport to be comprehensive or final as the apparatus is subject to being altered and/or superceded. Recipients should not rely on this information. Any liabilities are hereby expressly disclaimed.

e. The information contained herein has been provided by the NTA but does not purport to be comprehensive or final. Recipients should not rely on the information. Neither the NTA nor any of its directors, officers, employees, agents, stakeholders or advisers make any representation or warranty taken as to, or accept any liability or responsibility in relation to, the adequacy, accuracy, reasonableness or completeness of the information provided as part of this document or any matter on which the information is based (including but not limited to loss or damage arising as a result of reliance by recipients on the information or any part of it). Any liabilities are hereby expressly disclaimed.



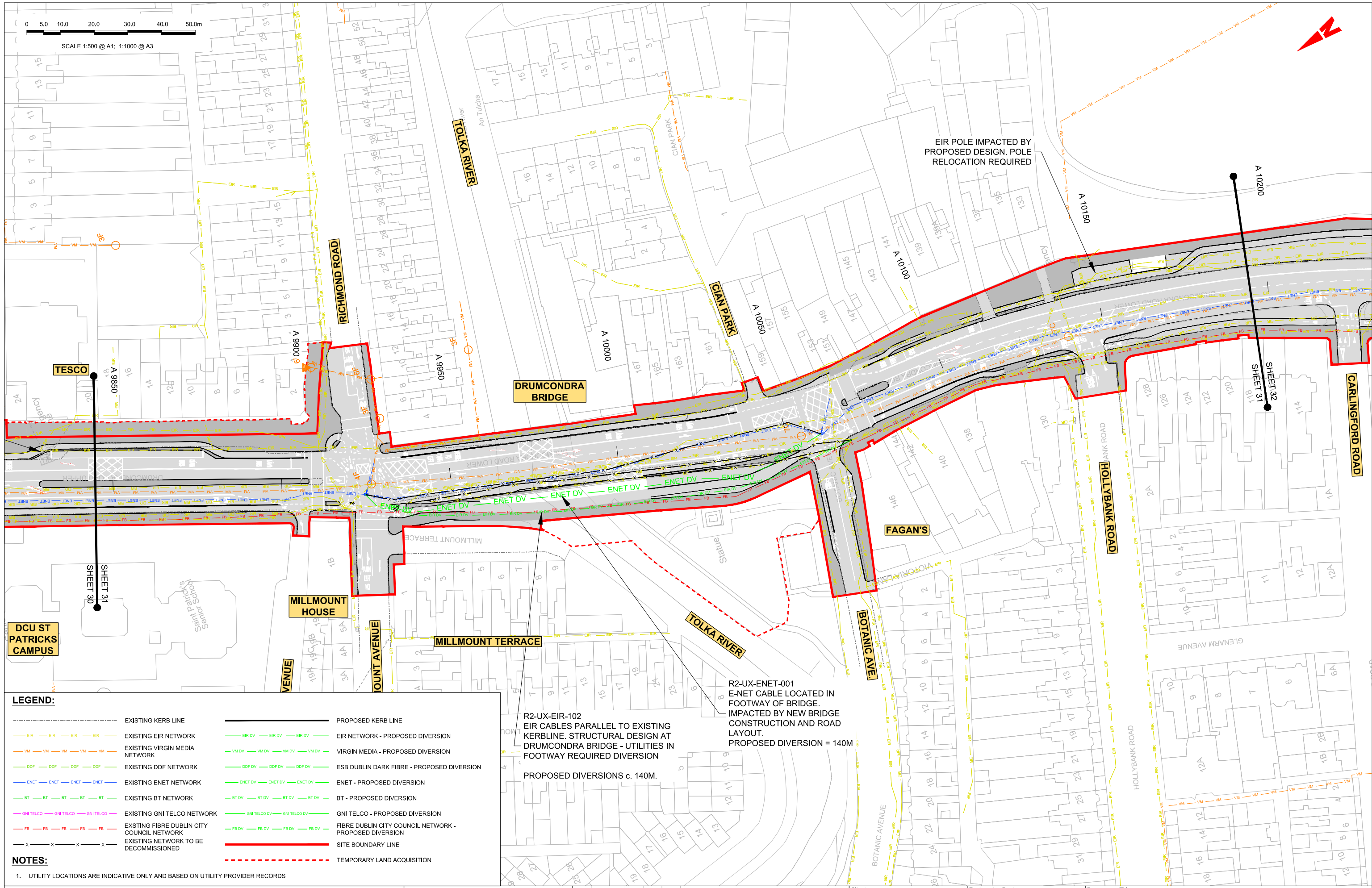
Rev	Date	Drn	Chk'd	App'd	Description
M01	06/04/2023	FM	IL	HOS	ISSUE FOR PHASE 4: PLANNING

 Údarás Náisiúnta Iompair National Transport Authority		 Engineering Designer		
Date	Scale	Drawn	Checked	Approved
06/04/2023	1:500 @ A1 1:1000 @ A3	FM	IL	HOS
Project Code	Originator Code	QMS Code		
BCIDB	JAC			

<b>Programme Title</b> BUSCONNECTS DUBLIN CORE BUS CORRIDORS INFRASTRUCTURE WORKS			
<b>Drawing Title</b> SWORDS TO CITY CENTRE CORE BUS CORRIDOR SCHEME TELECOMMUNICATION ASSET ALTERATIONS			
Drawing File Name	Sheet Number	Status	Rev
BCIDB-JAC-UTL_XX-0002_XX_00-DR-CU-0030	30 of 37	A	M01

DO NOT SCALE USE FIGURED DIMENSIONS ONLY

Aecc:DbFace (AeccL:and120)



**LEGEND:**

--- EXISTING KERB LINE	--- PROPOSED KERB LINE
--- EXISTING EIR NETWORK	--- EIR NETWORK - PROPOSED DIVERSION
--- EXISTING VIRGIN MEDIA NETWORK	--- VIRGIN MEDIA - PROPOSED DIVERSION
--- EXISTING DDF NETWORK	--- ESB DUBLIN DARK FIBRE - PROPOSED DIVERSION
--- EXISTING ENET NETWORK	--- ENET - PROPOSED DIVERSION
--- EXISTING BT NETWORK	--- BT - PROPOSED DIVERSION
--- EXISTING GNI TELCO NETWORK	--- GNI TELCO - PROPOSED DIVERSION
--- EXISTING FIBRE DUBLIN CITY COUNCIL NETWORK	--- FIBRE DUBLIN CITY COUNCIL NETWORK - PROPOSED DIVERSION
--- EXISTING NETWORK TO BE DECOMMISSIONED	--- SITE BOUNDARY LINE
	--- TEMPORARY LAND ACQUISITION

**NOTES:**

1. UTILITY LOCATIONS ARE INDICATIVE ONLY AND BASED ON UTILITY PROVIDER RECORDS

**Disclaimer:**

a. © National Transport Authority (NTA) 2022. This drawing is confidential and the copyright in it is owned by NTA. This drawing must not be either loaned, copied or otherwise reproduced in whole or in part or used for any purpose without the prior permission of NTA.

b. This drawing is to be used for the design element identified in the titleblock. Other information shown is to be considered indicative only. The drawing is to be read in conjunction with all other relevant design drawings.

c. O.S. data used for plans are printed under © Ordnance Survey Ireland Government of Ireland. All rights reserved. Licence Number 2022/OS\_NMA\_180 National Transport Authority. All elevations are in metres and relate to OSi Good Model (OSGM15) Mean Head. All Co-ordinates are in Irish Transverse Mercator Grid (ITM) as defined by OSI active local GPS station.

d. Information concerning the position of apparatus shown on this drawing is based on drawings supplied by the utility owners and/or the utility works contractor, whilst every care has been taken in the preparation of this drawing, positions should be taken as approximate and are intended for general guidance only and no representation is made by the NTA as to the accuracy, completeness, sufficiency or otherwise of this drawing and the position of the apparatus. The information contained herein does not purport to be comprehensive or final as the apparatus is subject to being altered and/or superceded. Recipients should not rely on this information. Any liabilities are hereby expressly disclaimed.

e. The information contained herein has been provided by the NTA but does not purport to be comprehensive or final. Recipients should not rely on the information. Neither the NTA nor any of its directors, officers, employees, agents, stakeholders or advisers make any representation or warranty as to, or accept any liability or responsibility in relation to, the adequacy, accuracy, reasonableness or completeness of the information provided as part of this document or any matter on which the information is based (including but not limited to loss or damage arising as a result of reliance by recipients on the information or any part of it). Any liabilities are hereby expressly disclaimed.

Rev	Date	Drn	Chk'd	App'd	Description
M01	06/04/2023	FM	IL	HOS	ISSUE FOR PHASE 4: PLANNING

Client: **NTA**  
Údaráis Náisiúnta Iompair  
National Transport Authority

Engineering Designer: **Jacobs**

Date: 06/04/2023  
Scale: 1:500 @ A1  
1:1000 @ A3

Project Code: BCIDB  
Originator Code: JAC

Drawn: FM  
Checked: IL  
Approved: HOS

QMS Code:

Programme Title: **BUSCONNECTS DUBLIN  
CORE BUS CORRIDORS INFRASTRUCTURE WORKS**

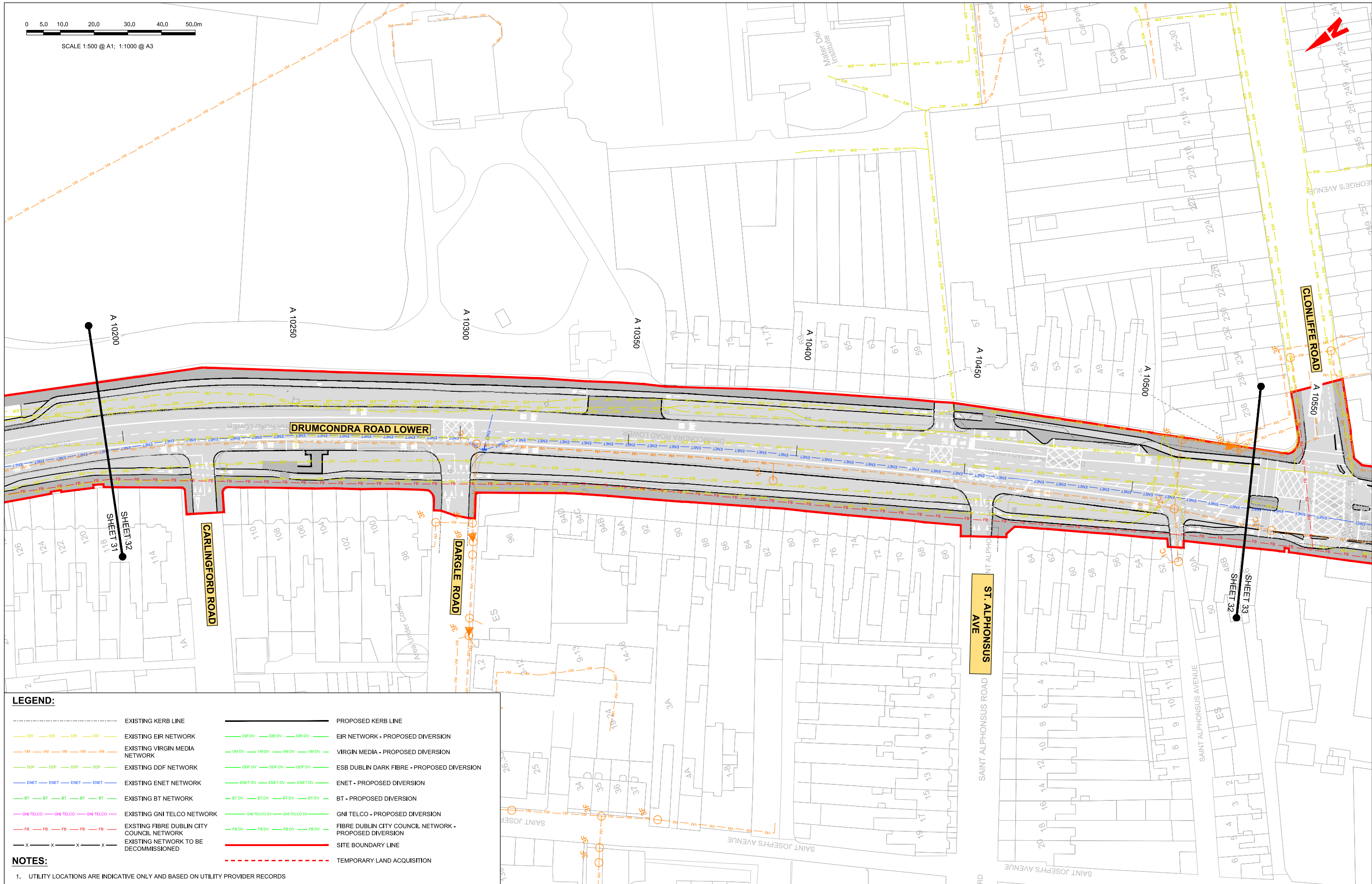
Drawing Title: **SWORDS TO CITY CENTRE CORE BUS CORRIDOR SCHEME  
TELECOMMUNICATION ASSET ALTERATIONS**

Drawing File Name: BCIDB-JAC-UTL\_0X-0002\_XX\_00-DR-CU-0031

Sheet Number: 31 of 37  
Status: A  
Rev: M01

0 5.0 10.0 20.0 30.0 40.0 50.0m

SCALE 1:500 @ A1; 1:1000 @ A3



**LEGEND:**

- EXISTING KERB LINE
- PROPOSED KERB LINE
- EXISTING EIR NETWORK
- EIR NETWORK - PROPOSED DIVERSION
- EXISTING VIRGIN MEDIA NETWORK
- VIRGIN MEDIA - PROPOSED DIVERSION
- EXISTING DDF NETWORK
- ESB DUBLIN DARK FIBRE - PROPOSED DIVERSION
- EXISTING ENET NETWORK
- ENET - PROPOSED DIVERSION
- EXISTING BT NETWORK
- BT - PROPOSED DIVERSION
- EXISTING GNI TELCO NETWORK
- GNI TELCO - PROPOSED DIVERSION
- EXISTING FIBRE DUBLIN CITY COUNCIL NETWORK
- FIBRE DUBLIN CITY COUNCIL NETWORK - PROPOSED DIVERSION
- EXISTING NETWORK TO BE DECOMMISSIONED
- SITE BOUNDARY LINE
- TEMPORARY LAND ACQUISITION

**NOTES:**

1. UTILITY LOCATIONS ARE INDICATIVE ONLY AND BASED ON UTILITY PROVIDER RECORDS

**Disclaimer:**

a. © National Transport Authority (NTA) 2022. This drawing is confidential and the copyright in it is owned by NTA. This drawing must not be either loaned, copied or otherwise reproduced in whole or in part or used for any purpose without the prior permission of NTA.

b. This drawing is to be used for the design element identified in the titleblock. Other information shown is to be considered indicative only. The drawing is to be read in conjunction with all other relevant design drawings.

c. O.S. data used for plans are printed under © Ordnance Survey Ireland Government of Ireland. All rights reserved. Licence Number 2022/OS\_NMA\_180 National Transport Authority. All elevations are in metres and relate to OSi Good Model (OSGM15) Mean Head. All Co-ordinates are in Irish Transverse Mercator Grid (ITM) as defined by OSi active local GPS station.

d. Information concerning the position of apparatus shown on this drawing is based on drawings supplied by the utility owners and/or the utility works contractor, whilst every care has been taken in the preparation of this drawing, positions should be taken as approximate and are intended for general guidance only and no representation is made by the NTA as to the accuracy, completeness, sufficiency or otherwise of this drawing and the position of the apparatus. The information contained herein does not purport to be comprehensive or final as the apparatus is subject to being altered and/or superseded. Recipients should not rely on this information. Any liabilities are hereby expressly disclaimed.

e. The information contained herein has been provided by the NTA but does not purport to be comprehensive or final. Recipients should not rely on the information. Neither the NTA nor any of its directors, officers, employees, agents, stakeholders or advisers make any representation or warranty as to, or accept any liability or responsibility in relation to, the adequacy, accuracy, reasonableness or completeness of the information provided as part of this document or any matter on which the information is based (including but not limited to loss or damage arising as a result of reliance by recipients on the information or any part of it). Any liabilities are hereby expressly disclaimed.



Rev	Date	Drn	Chk'd	App'd	Description
M01	06/04/2023	FM	IL	HOS	ISSUE FOR PHASE 4: PLANNING

Client: **NTA**  
Udarás Náisiúnta Iompair  
National Transport Authority

Date: 06/04/2023  
Scale: 1:500 @ A1  
1:1000 @ A3

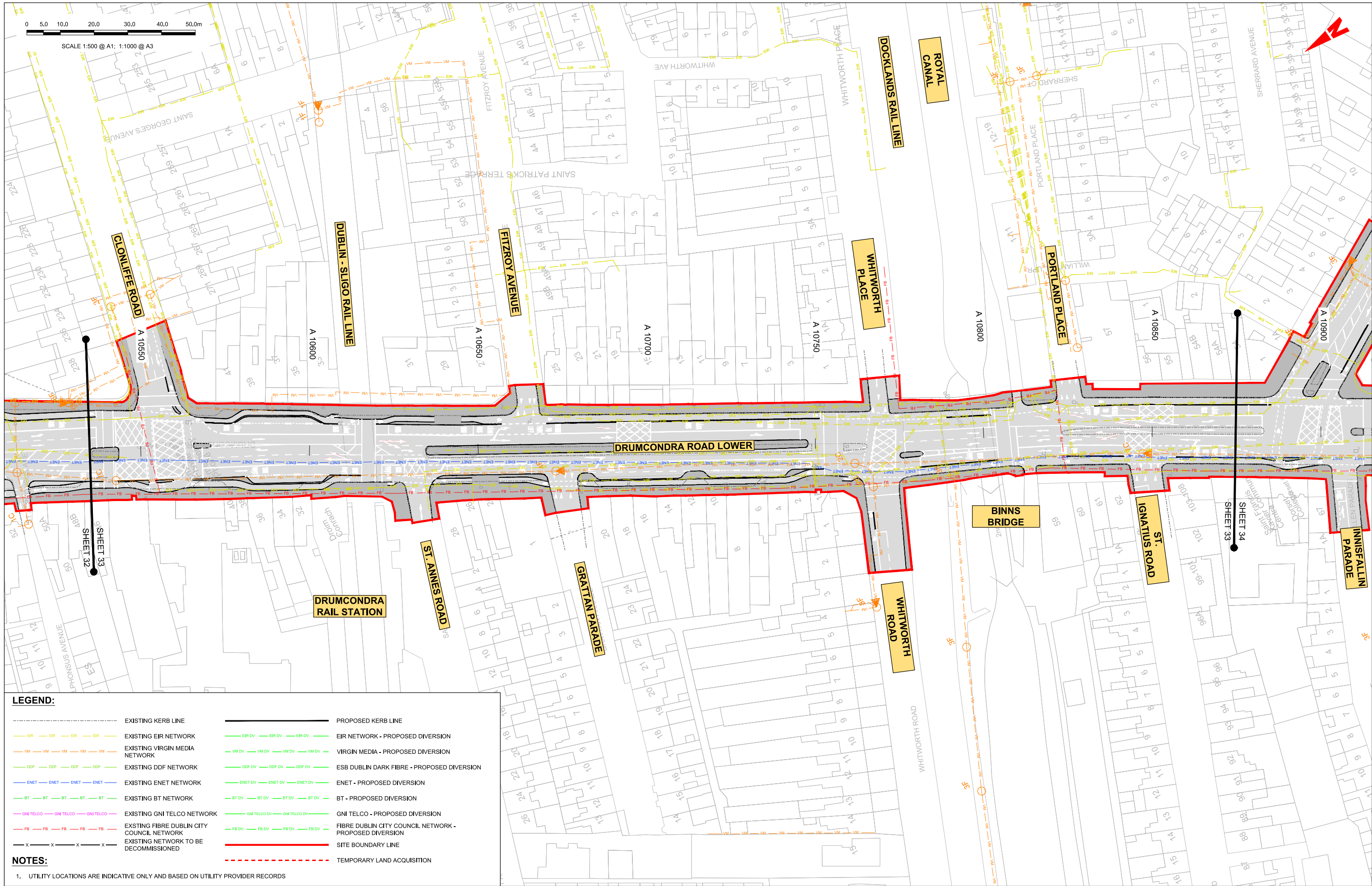
Project Code: BCIDB  
Originator Code: JAC

Engineering Designer: **Jacobs**

Drawn: FM  
Checked: IL  
Approved: HOS

Programme Title: <b>BUSCONNECTS DUBLIN CORE BUS CORRIDORS INFRASTRUCTURE WORKS</b>			
Drawing Title: <b>SWORDS TO CITY CENTRE CORE BUS CORRIDOR SCHEME TELECOMMUNICATION ASSET ALTERATIONS</b>			
Drawing File Name: BCIDB-JAC-UTL_UX-0002_XX_00-DR-CU-0032	Sheet Number: 32 of 37	Status: A	Rev: M01

DO NOT SCALE USE FIGURED DIMENSIONS ONLY



**LEGEND:**

--- EXISTING KERB LINE	--- PROPOSED KERB LINE
--- EXISTING EIR NETWORK	--- EIR NETWORK - PROPOSED DIVERSION
--- EXISTING VIRGIN MEDIA NETWORK	--- VIRGIN MEDIA - PROPOSED DIVERSION
--- EXISTING DDF NETWORK	--- ESB DUBLIN DARK FIBRE - PROPOSED DIVERSION
--- EXISTING ENET NETWORK	--- ENET - PROPOSED DIVERSION
--- EXISTING BT NETWORK	--- BT - PROPOSED DIVERSION
--- EXISTING GNI TELCO NETWORK	--- GNI TELCO - PROPOSED DIVERSION
--- EXISTING FIBRE DUBLIN CITY COUNCIL NETWORK	--- FIBRE DUBLIN CITY COUNCIL NETWORK - PROPOSED DIVERSION
--- EXISTING NETWORK TO BE DECOMMISSIONED	--- SITE BOUNDARY LINE
	--- TEMPORARY LAND ACQUISITION

**NOTES:**

1. UTILITY LOCATIONS ARE INDICATIVE ONLY AND BASED ON UTILITY PROVIDER RECORDS

**Disclaimer:**

a. © National Transport Authority (NTA) 2022. This drawing is confidential and the copyright in it is owned by NTA. This drawing must not be either loaned, copied or otherwise reproduced in whole or in part or used for any purpose without the prior permission of NTA.

b. This drawing is to be used for the design element identified in the titleblock. Other information shown is to be considered indicative only. The drawing is to be read in conjunction with all other relevant design drawings.

c. D.S. data used for plans are printed under © Ordnance Survey Ireland Government of Ireland. All rights reserved. Licence Number 2022/OSI\_NMA\_180 National Transport Authority. All elevations are in metres and relate to OSI Good Model (OSGM15) Mean Head. All Co-ordinates are in Irish Transverse Mercator Grid (ITM) as defined by OSI active local GPS station.

d. Information concerning the position of apparatus shown on this drawing is based on drawings supplied by the utility owners and/or the utility works contractor, whilst every care has been taken in the preparation of this drawing, positions should be taken as appropriate and are intended for general guidance only and no representation is made by the NTA as to the accuracy, completeness, sufficiency or otherwise of this drawing and the position of the apparatus. The information contained herein does not purport to be comprehensive or final as the apparatus is subject to being altered and/or superceded. Recipients should not rely on this information. Any liabilities are hereby expressly disclaimed.

e. The information contained herein has been provided by the NTA but does not purport to be comprehensive or final. Recipients should not rely on the information. Neither the NTA nor any of its directors, officers, employees, agents, stakeholders or advisers make any representation or warranty as to, or accept any liability or responsibility in relation to, the adequacy, accuracy, reasonableness or completeness of the information provided as part of this document or any matter on which the information is based (including but not limited to loss or damage arising as a result of reliance by recipients on the information or any part of it). Any liabilities are hereby expressly disclaimed.



Rev	Date	Drn	Chk'd	App'd	Description
M01	06/04/2023	FM	IL	HOS	ISSUE FOR PHASE 4: PLANNING

Client: **NTA**  
Údarás Náisiúnta Iompair  
National Transport Authority

Date: 06/04/2023  
Scale: 1:500 @ A1  
1:1000 @ A3

Project Code: BCIDB  
Originator Code: JAC

Engineering Designer: **Jacobs**

Drawn: FM  
Checked: IL  
Approved: HOS

Programme Title: **BUSCONNECTS DUBLIN CORE BUS CORRIDORS INFRASTRUCTURE WORKS**

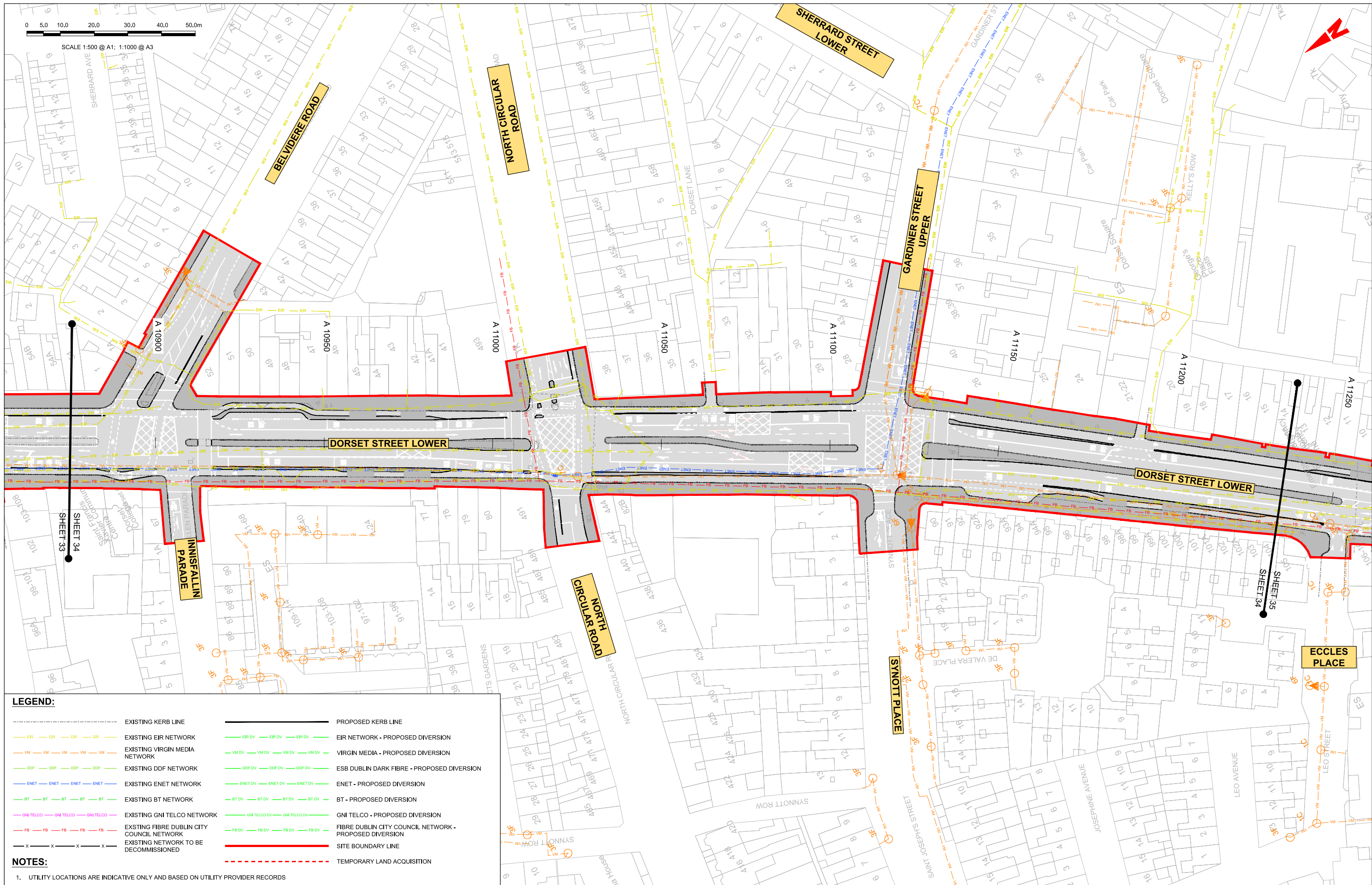
Drawing Title: **SWORDS TO CITY CENTRE CORE BUS CORRIDOR SCHEME TELECOMMUNICATION ASSET ALTERATIONS**

Drawing File Name: BCIDB-JAC-UTL\_UX-0002\_XX\_00-DR-CU-0033

Sheet Number	Status	Rev
33 of 37	A	M01

0 5.0 10.0 20.0 30.0 40.0 50.0m

SCALE 1:500 @ A1; 1:1000 @ A3



**LEGEND:**

- EXISTING KERB LINE
- PROPOSED KERB LINE
- EXISTING EIR NETWORK
- EIR NETWORK - PROPOSED DIVERSION
- EXISTING VIRGIN MEDIA NETWORK
- VIRGIN MEDIA - PROPOSED DIVERSION
- EXISTING DDF NETWORK
- ESB DUBLIN DARK FIBRE - PROPOSED DIVERSION
- EXISTING ENET NETWORK
- ENET - PROPOSED DIVERSION
- EXISTING BT NETWORK
- BT - PROPOSED DIVERSION
- EXISTING GNI TELCO NETWORK
- GNI TELCO - PROPOSED DIVERSION
- EXISTING FIBRE DUBLIN CITY COUNCIL NETWORK
- FIBRE DUBLIN CITY COUNCIL NETWORK - PROPOSED DIVERSION
- EXISTING NETWORK TO BE DECOMMISSIONED
- SITE BOUNDARY LINE
- TEMPORARY LAND ACQUISITION

**NOTES:**

1. UTILITY LOCATIONS ARE INDICATIVE ONLY AND BASED ON UTILITY PROVIDER RECORDS

Disclaimer:  
 a. © National Transport Authority (NTA) 2022. This drawing is confidential and the copyright in it is owned by NTA. This drawing must not be either loaned, copied or otherwise reproduced in whole or in part or used for any purpose without the prior permission of NTA.  
 b. This drawing is to be used for the design element identified in the titleblock. Other information shown is to be considered indicative only. The drawing is to be read in conjunction with all other relevant design drawings.  
 c. O.S. data used for plans are printed under © Ordnance Survey Ireland Government of Ireland. All rights reserved. Licence Number 2022/OSI\_NMA\_180 National Transport Authority. All elevations are in metres and relate to OSi Good Model (OSGM15) Mean Head. All Co-ordinates are in Irish Transverse Mercator Grid (ITM) as defined by OSi active local GPS station.  
 d. Information concerning the position of apparatus shown on this drawing is based on drawings supplied by the utility owners and/or the utility works contractor, whilst every care has been taken in the preparation of this drawing, positions should be taken as approximate and are intended for general guidance only and no representation is made by the NTA as to the accuracy, completeness, sufficiency or otherwise of this drawing and the position of the apparatus. The information contained herein does not purport to be comprehensive or final as the apparatus is subject to being altered and/or superseded. Recipients should not rely on this information. Any liabilities are hereby expressly disclaimed.  
 e. The information contained herein has been provided by the NTA but does not purport to be comprehensive or final. Recipients should not rely on the information. Neither the NTA nor any of its directors, officers, employees, agents, stakeholders or advisers make any representation or warranty as to, or accept any liability or responsibility in relation to, the adequacy, accuracy, reasonableness or completeness of the information provided as part of this document or any matter on which the information is based (including but not limited to loss or damage arising as a result of reliance by recipients on the information or any part of it). Any liabilities are hereby expressly disclaimed.



Rev	Date	Drn	Chk'd	App'd	Description
M01	06/04/2023	FM	IL	HOS	ISSUE FOR PHASE 4: PLANNING

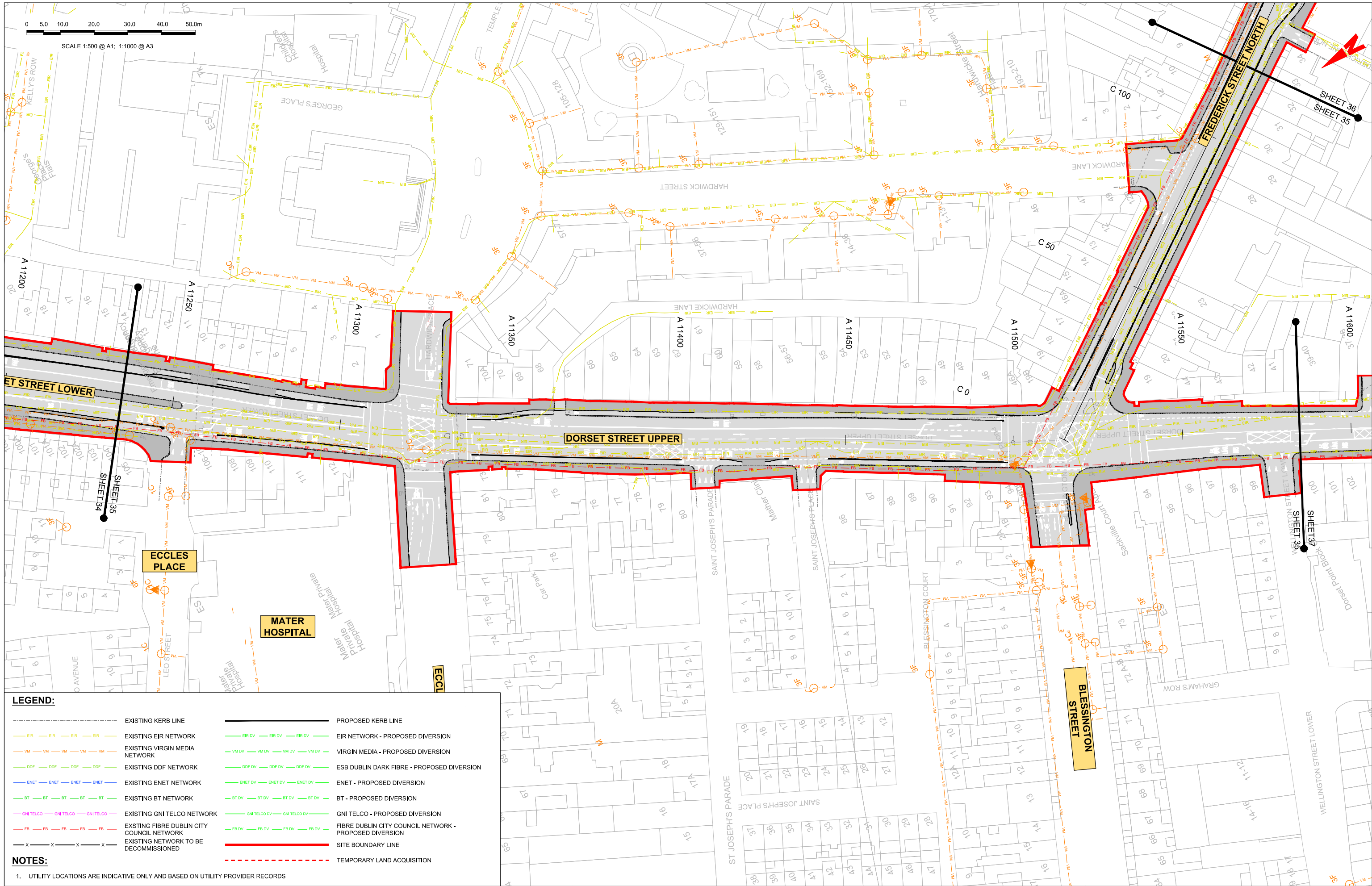
Client  
**NTA**  
 Údarás Náisiúnta Iompair  
 National Transport Authority

Engineering Designer  
**Jacobs**

Date	Scale	Drawn	Checked	Approved
06/04/2023	1:500 @ A1 1:1000 @ A3	FM	IL	HOS
Project Code	Originator Code	QMS Code		
BCIDB	JAC			

Programme Title	<b>BUSCONNECTS DUBLIN CORE BUS CORRIDORS INFRASTRUCTURE WORKS</b>		
Drawing Title	SWORDS TO CITY CENTRE CORE BUS CORRIDOR SCHEME TELECOMMUNICATION ASSET ALTERATIONS		
Drawing File Name	Sheet Number	Status	Rev
BCIDB-JAC-UTL_UX-0002_XX_00-DR-CU-0034	34 of 37	A	M01

DO NOT SCALE USE FIGURED DIMENSIONS ONLY



**LEGEND:**

---	EXISTING KERB LINE	---	PROPOSED KERB LINE
---	EXISTING EIR NETWORK	---	EIR NETWORK - PROPOSED DIVERSION
---	EXISTING VIRGIN MEDIA NETWORK	---	VIRGIN MEDIA - PROPOSED DIVERSION
---	EXISTING DDF NETWORK	---	ESB DUBLIN DARK FIBRE - PROPOSED DIVERSION
---	EXISTING ENET NETWORK	---	ENET - PROPOSED DIVERSION
---	EXISTING BT NETWORK	---	BT - PROPOSED DIVERSION
---	EXISTING GNI TELCO NETWORK	---	GNI TELCO - PROPOSED DIVERSION
---	EXISTING FIBRE DUBLIN CITY COUNCIL NETWORK	---	FIBRE DUBLIN CITY COUNCIL NETWORK - PROPOSED DIVERSION
---	EXISTING NETWORK TO BE DECOMMISSIONED	---	SITE BOUNDARY LINE
---		---	TEMPORARY LAND ACQUISITION

**NOTES:**

- UTILITY LOCATIONS ARE INDICATIVE ONLY AND BASED ON UTILITY PROVIDER RECORDS

**Disclaimer:**

a. © National Transport Authority (NTA) 2022. This drawing is confidential and the copyright in it is owned by NTA. This drawing must not be either loaned, copied or otherwise reproduced in whole or in part or used for any purpose without the prior permission of NTA.

b. This drawing is to be used for the design element identified in the titleblock. Other information shown is to be considered indicative only. The drawing is to be read in conjunction with all other relevant design drawings.

c. O.S. data used for plans are printed under © Ordnance Survey Ireland Government of Ireland. All rights reserved. Licence Number 2022/OS\_NMA\_180 National Transport Authority. All elevations are in metres and relate to OSi Good Model (OSGM15) Mean Head. All Co-ordinates are in Irish Transverse Mercator Grid (ITM) as defined by OSI active local GPS station.

d. Information concerning the position of apparatus shown on this drawing is based on drawings supplied by the utility owners and/or the utility works contractor, whilst every care has been taken to ensure that the information is correct, it is not a representation or warranty made by the NTA as to the accuracy, completeness, sufficiency or otherwise of this drawing and the position of the apparatus. The information contained herein does not purport to be comprehensive or final as the apparatus is subject to being altered and/or superceded. Recipients should not rely on this information. Any liabilities are hereby expressly disclaimed.

e. The information contained herein has been provided by the NTA but does not purport to be comprehensive or final. Recipients should not rely on the information. Neither the NTA nor any of its directors, officers, employees, agents, stakeholders or advisers make any representation or warranty as to, or accept any liability or responsibility in relation to, the adequacy, accuracy, reasonableness or completeness of the information provided as part of this document or any matter on which the information is based (including but not limited to loss or damage arising as a result of reliance by recipients on the information or any part of it). Any liabilities are hereby expressly disclaimed.



Rev	Date	Drn	Chk'd	App'd	Description
M01	06/04/2023	FM	IL	HOS	ISSUE FOR PHASE 4: PLANNING

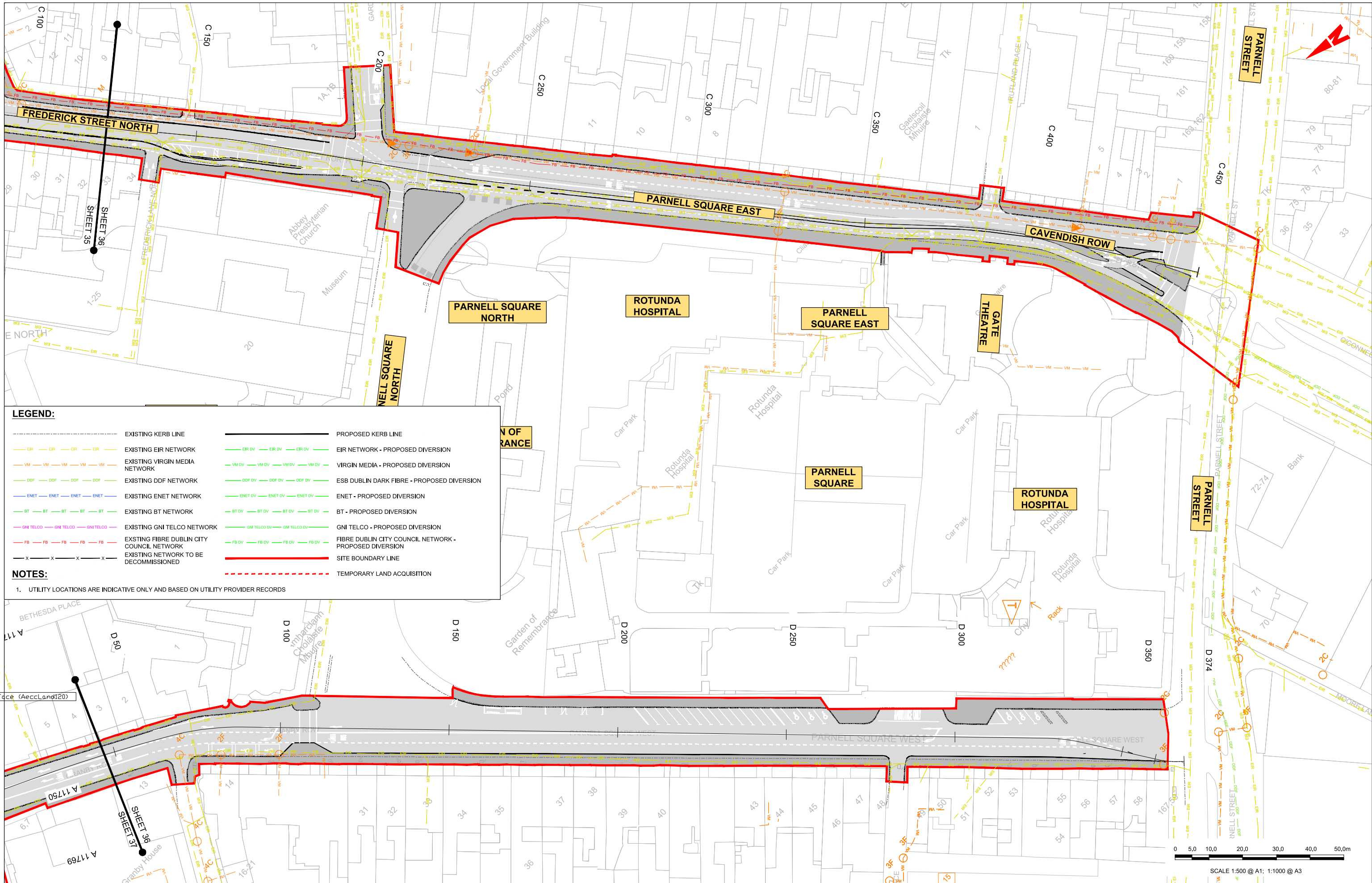
Client: **NTA**  
Údarás Náisiúnta Iompair  
National Transport Authority

Engineering Designer: **Jacobs**

Date	Scale	Drawn	Checked	Approved
06/04/2023	1:500 @ A1 1:1000 @ A3	FM	IL	HOS
Project Code	Originator Code	QMS Code		
BCIDB	JAC			

Programme Title	<b>BUSCONNECTS DUBLIN CORE BUS CORRIDORS INFRASTRUCTURE WORKS</b>		
Drawing Title	SWORDS TO CITY CENTRE CORE BUS CORRIDOR SCHEME TELECOMMUNICATION ASSET ALTERATIONS		
Drawing File Name	Sheet Number	Status	Rev
BCIDB-JAC-UTL_UX-0002_XX_00-DR-CU-0035	35 of 37	A	M01

DO NOT SCALE USE FIGURED DIMENSIONS ONLY



**LEGEND:**

---	EXISTING KERB LINE	---	PROPOSED KERB LINE
---	EXISTING EIR NETWORK	---	EIR NETWORK - PROPOSED DIVERSION
---	EXISTING VIRGIN MEDIA NETWORK	---	VIRGIN MEDIA - PROPOSED DIVERSION
---	EXISTING DDF NETWORK	---	ESB DUBLIN DARK FIBRE - PROPOSED DIVERSION
---	EXISTING ENET NETWORK	---	ENET - PROPOSED DIVERSION
---	EXISTING BT NETWORK	---	BT - PROPOSED DIVERSION
---	EXISTING GNI TELCO NETWORK	---	GNI TELCO - PROPOSED DIVERSION
---	EXISTING FIBRE DUBLIN CITY COUNCIL NETWORK	---	FIBRE DUBLIN CITY COUNCIL NETWORK - PROPOSED DIVERSION
---	EXISTING NETWORK TO BE DECOMMISSIONED	---	SITE BOUNDARY LINE
---		---	TEMPORARY LAND ACQUISITION

**NOTES:**

- UTILITY LOCATIONS ARE INDICATIVE ONLY AND BASED ON UTILITY PROVIDER RECORDS

**Disclaimer:**

a. © National Transport Authority (NTA) 2022. This drawing is confidential and the copyright in it is owned by NTA. This drawing must not be either loaned, copied or otherwise reproduced in whole or in part or used for any purpose without the prior permission of NTA.

b. This drawing is to be used for the design element identified in the titleblock. Other information shown is to be considered indicative only. The drawing is to be read in conjunction with all other relevant design drawings.

c. D.S. data used for plans are printed under © Ordnance Survey Ireland Government of Ireland. All rights reserved. Licence Number 2022/OS\_NMA\_180 National Transport Authority. All elevations are in metres and relate to OSi Good Model (OSGM15) Mean Head. All Co-ordinates are in Irish Transverse Mercator Grid (ITM) as defined by OSi active local GPS station.

d. Information concerning the position of apparatus shown on this drawing is based on drawings supplied by the utility owners and/or the utility works contractor, whilst every care has been taken in the preparation of this drawing, positions should be taken as approximate and are intended for general guidance only and no representation is made by the NTA as to the accuracy, completeness, sufficiency or otherwise of this drawing and the position of the apparatus. The information contained herein does not purport to be comprehensive or final as the apparatus is subject to being altered and/or superseded. Recipients should not rely on this information. Any liabilities are hereby expressly disclaimed.

e. The information contained herein has been provided by the NTA but does not purport to be comprehensive or final. Recipients should not rely on the information. Neither the NTA nor any of its directors, officers, employees, agents, stakeholders or advisers make any representation or warranty as to, or accept any liability or responsibility in relation to, the adequacy, accuracy, reasonableness or completeness of the information provided as part of this document or any matter on which the information is based (including but not limited to loss or damage arising as a result of reliance by recipients on the information or any part of it). Any liabilities are hereby expressly disclaimed.



Rev	Date	Drn	Chk'd	App'd	Description
M01	06/04/2023	FM	IL	HOS	ISSUE FOR PHASE 4: PLANNING

Client: **NTA**  
Údarás Náisiúnta Iompair  
National Transport Authority

Engineering Designer: **Jacobs**

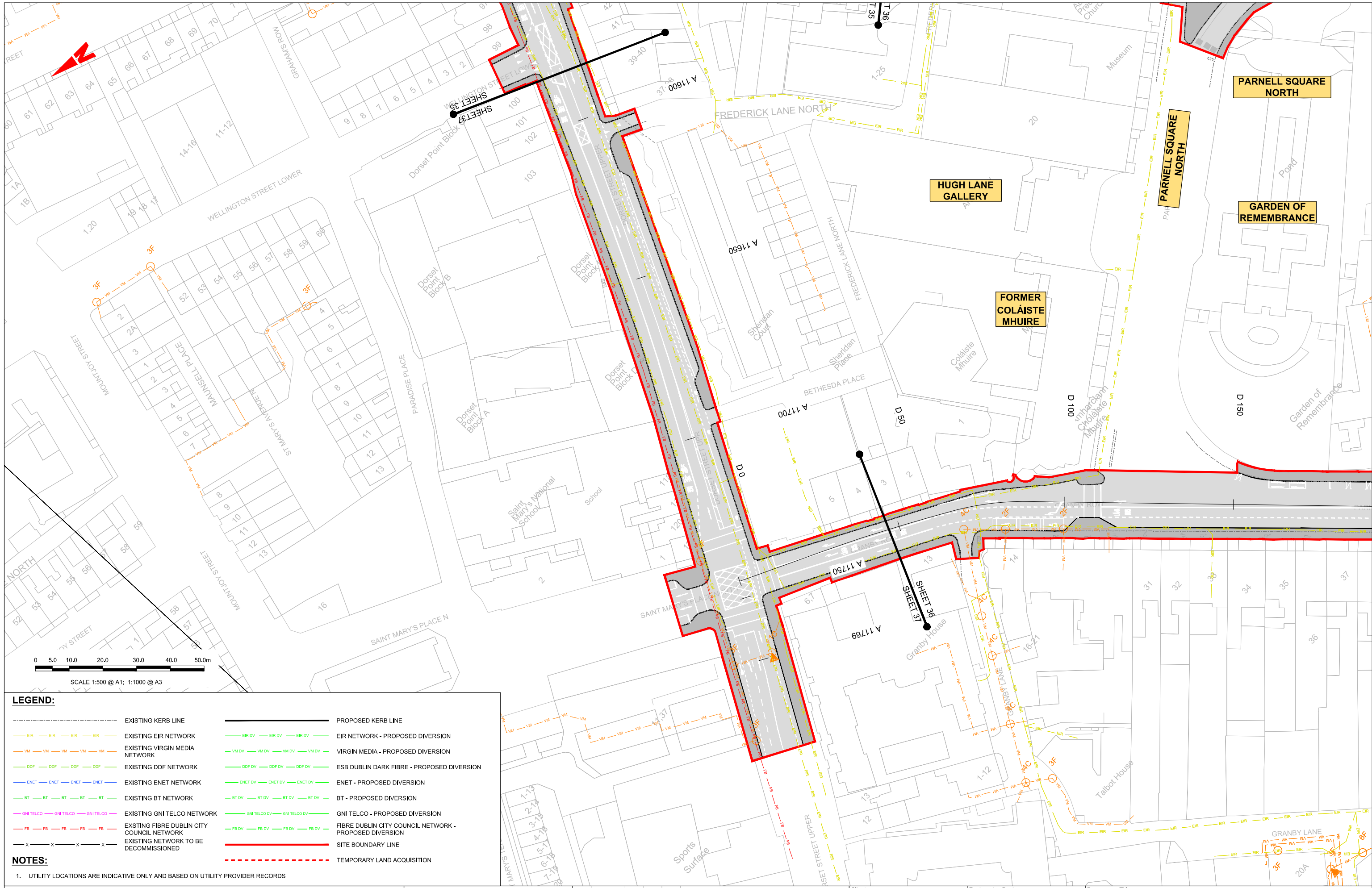
Date: 06/04/2023  
Scale: 1:500 @ A1  
1:1000 @ A3

Project Code: BCIDB  
Originator Code: JAC

Drawn: FM  
Checked: IL  
Approved: HOS

Programme Title: <b>BUSCONNECTS DUBLIN CORE BUS CORRIDORS INFRASTRUCTURE WORKS</b>			
Drawing Title: <b>SWORDS TO CITY CENTRE CORE BUS CORRIDOR SCHEME TELECOMMUNICATION ASSET ALTERATIONS</b>			
Drawing File Name: BCIDB-JAC-UTL_UX-0002_XX_00-DR-CU-0036	Sheet Number: 36 of 37	Status: A	Rev: M01

DO NOT SCALE USE FIGURED DIMENSIONS ONLY



**LEGEND:**

---	EXISTING KERB LINE	---	PROPOSED KERB LINE
---	EXISTING EIR NETWORK	---	EIR NETWORK - PROPOSED DIVERSION
---	EXISTING VIRGIN MEDIA NETWORK	---	VIRGIN MEDIA - PROPOSED DIVERSION
---	EXISTING DDF NETWORK	---	ESB DUBLIN DARK FIBRE - PROPOSED DIVERSION
---	EXISTING ENET NETWORK	---	ENET - PROPOSED DIVERSION
---	EXISTING BT NETWORK	---	BT - PROPOSED DIVERSION
---	EXISTING GNI TELCO NETWORK	---	GNI TELCO - PROPOSED DIVERSION
---	EXISTING FIBRE DUBLIN CITY COUNCIL NETWORK	---	FIBRE DUBLIN CITY COUNCIL NETWORK - PROPOSED DIVERSION
---	EXISTING NETWORK TO BE DECOMMISSIONED	---	SITE BOUNDARY LINE
---		---	TEMPORARY LAND ACQUISITION

**NOTES:**

- UTILITY LOCATIONS ARE INDICATIVE ONLY AND BASED ON UTILITY PROVIDER RECORDS

**Disclaimer:**

a. © National Transport Authority (NTA) 2022. This drawing is confidential and the copyright in it is owned by NTA. This drawing must not be either loaned, copied or otherwise reproduced in whole or in part or used for any purpose without the prior permission of NTA.

b. This drawing is to be used for the design element identified in the titleblock. Other information shown is to be considered indicative only. The drawing is to be read in conjunction with all other relevant design drawings.

c. D.S. data used for plans are printed under © Ordnance Survey Ireland Government of Ireland. All rights reserved. Licence Number 2022/OS\_NMA\_180 National Transport Authority. All elevations are in metres and relate to OSi Good Model (OSGM15) Mean Head. All Co-ordinates are in Irish Transverse Mercator Grid (ITM) as defined by OSI active local GPS station.

d. Information concerning the position of apparatus shown on this drawing is based on drawings supplied by the utility owners and/or the utility works contractor, whilst every care has been taken in the preparation of this drawing, positions should be taken as approximate and are intended for general guidance only and no representation is made by the NTA as to the accuracy, completeness, sufficiency or otherwise of this drawing and the position of the apparatus. The information contained herein does not purport to be comprehensive or final as the apparatus is subject to being altered and/or superceded. Recipients should not rely on this information. Any liabilities are hereby expressly disclaimed.

e. The information contained herein has been provided by the NTA but does not purport to be comprehensive or final. Recipients should not rely on the information. Neither the NTA nor any of its directors, officers, employees, agents, stakeholders or advisers make any representation or warranty as to, or accept any liability or responsibility in relation to, the adequacy, accuracy, reasonableness or completeness of the information provided as part of this document or any matter on which the information is based (including but not limited to loss or damage arising as a result of reliance by recipients on the information or any part of it). Any liabilities are hereby expressly disclaimed.



Rev	Date	Drn	Chk'd	App'd	Description
M01	06/04/2023	FM	IL	HOS	ISSUE FOR PHASE 4: PLANNING

Client: **NTA**  
Udárás Náisiúnta Iompair  
National Transport Authority

Engineering Designer: **Jacobs**

Date	Scale	Drawn	Checked	Approved
06/04/2023	1:500 @ A1 1:1000 @ A3	FM	IL	HOS
Project Code	Originator Code	QMS Code		
BCIDB	JAC			

Programme Title: <b>BUSCONNECTS DUBLIN CORE BUS CORRIDORS INFRASTRUCTURE WORKS</b>			
Drawing Title: <b>SWORDS TO CITY CENTRE CORE BUS CORRIDOR SCHEME TELECOMMUNICATION ASSET ALTERATIONS</b>			
Drawing File Name	Sheet Number	Status	Rev
BCIDB-JAC-UTL_UX-0002_XX_00-DR-CU-0037	37 of 37	A	M01

DO NOT SCALE USE FIGURED DIMENSIONS ONLY