


The background is a vibrant red color. It features several abstract geometric shapes: a green semi-circle in the top left, a blue semi-circle with a red border in the top center, a blue vertical bar with a white circle in the top right, a dark blue horizontal bar with a white circle in the middle right, a blue horizontal bar with a white circle in the bottom left, a dark blue horizontal bar with a white circle in the bottom left, and a large green semi-circle in the bottom right. There are also some white-outlined semi-circles in the bottom right corner.

Appendix B17

Combined Existing Utilities Records



BUSCONNECTS DUBLIN CORE BUS CORRIDORS INFRASTRUCTURE WORKS

SWORDS TO CITY CENTRE CORE BUS CORRIDOR SCHEME

DRAWING SERIES NUMBER(S)	DRAWING SERIES DESCRIPTION
BCIDB-JAC-UTL_IX-0002_XX_00-DR-CU-0001	SWORDS TO CITY CENTRE CORE BUS CORRIDOR SCHEME. COMBINED EXISTING UTILITY RECORDS. COVER SHEET
BCIDB-JAC-UTL_KP-0002_XX_00-DR-CU-0001	SWORDS TO CITY CENTRE CORE BUS CORRIDOR SCHEME. COMBINED EXISTING UTILITY RECORDS. KEY PLAN
BCIDB-JAC-UTL_UC-0002_XX_00-DR-CU-0001 to 0037	SWORDS TO CITY CENTRE CORE BUS CORRIDOR SCHEME. COMBINED EXISTING UTILITY RECORDS

COMBINED EXISTING UTILITIES RECORD

C:\pwworking\jacobs_uk_highways_ssa\legint_mullank\d0145112\BCIDB-JAC-UTL_IX-0002_XX_00-DR-CU-0001.dwg

Disclaimer

a. © National Transport Authority (NTA) 2021. This drawing is confidential and the copyright in it is owned by NTA. This drawing must not be either loaned, copied or otherwise reproduced in whole or in part or used for any purpose without the prior permission of NTA.

b. This drawing is to be used for the design element identified in the titlebox. Other information shown is to be considered indicative only. The drawing is to be read in conjunction with all other relevant design drawings.

c. O.S. data used for plans are printed under © Ordnance Survey Ireland Government of Ireland. All rights reserved. Licence Number 2021/OSI_NMA_180 National Transport Authority. All elevations are in metres and relate to OSI Geoid Model (OSGM15) Mean Head. All Co-ordinates are in Irish Transverse Mercator Grid (ITM) as defined by OSI active local GPS station.

d. Information concerning the position of apparatus shown on this drawing is based on drawings supplied by the utility owners and/or the utility works contractor, whilst every care has been taken in the preparation of this drawing, positions should be taken as approximate and are intended for general guidance only and no representation is made by the NTA as to the accuracy, completeness, sufficiency or otherwise of this drawing and the position of the apparatus. The information contained herein does not purport to be comprehensive or final as the apparatus is subject to being altered and/or superseded. Recipients should not rely on this information. Any liabilities are hereby expressly disclaimed.

e. The information contained herein has been provided by the NTA but does not purport to be comprehensive or final. Recipients should not rely on the information. Neither the NTA nor any of its directors, officers, employees, agents, stakeholders or advisers make any representation or warranty as to, or accept any liability or responsibility in relation to, the adequacy, accuracy, reasonableness or completeness of the information provided as part of this document or any matter on which the information is based (including but not limited to loss or damage arising as a result of reliance by recipients on the information or any part of it). Any liabilities are hereby expressly disclaimed.



Rev	Date	Dn	Chk'd	App'd	Description
M01	06/04/2023	FM	IL	HOS	ISSUE FOR PHASE 4: PLANNING

Date	06/04/2023	Scale	NTS @ A1 NTS @ A3	Drawn	FM	Checked	IL	Approved	HOS
Project Code	BCIDB	Originator Code	JAC	QMS Code					

Programme Title BUSCONNECTS DUBLIN CORE BUS CORRIDORS INFRASTRUCTURE WORKS			
Drawing Title SWORDS TO CITY CENTRE CORE BUS CORRIDOR SCHEME COMBINED EXISTING UTILITY RECORDS COVER SHEET			
Drawing File Name	BCIDB-JAC-UTL_IX -0002_XX_00-DR-CU-0001	Sheet Number	01 of 01
Status	A	Rev	M01

DO NOT SCALE USE FIGURED DIMENSIONS ONLY



C:\pwworking\jacobs_uk_highways_ss4\legintl_mullankd0145112\BCIDB-JAC-UTL_KP-0002_XX_00-DR-CU-0001.dwg

Disclaimer
 a. © National Transport Authority (NTA) 2022. This drawing is confidential and the copyright in it is owned by NTA. This drawing must not be either loaned, copied or otherwise reproduced in whole or in part or used for any purpose without the prior permission of NTA.
 b. This drawing is to be used for the design element identified in the titlebox. Other information shown is to be considered indicative only. The drawing is to be read in conjunction with all other relevant design drawings.
 c. O.S. data used for plans are printed under © Ordnance Survey Ireland Government of Ireland. All rights reserved. Licence Number 2022/OSI_NMA_180 National Transport Authority. All elevations are in metres and relate to OSI Geoid Model (OSGM15) Mean Head. All Co-ordinates are in Irish Transverse Mercator Grid (ITM) as defined by OSI active local GPS station.
 d. Information concerning the position of apparatus shown on this drawing is based on drawings supplied by the utility owners and/or the utility works contractor, whilst every care has been taken in the preparation of this drawing, positions should be taken as approximate and are intended for general guidance only and no representation is made by the NTA as to the accuracy, completeness, sufficiency or otherwise of this drawing and the position of the apparatus. The information contained herein does not purport to be comprehensive or final as the apparatus is subject to being altered and/or superseded. Recipients should not rely on this information. Any liabilities are hereby expressly disclaimed.

The information contained herein has been provided by the NTA but does not purport to be comprehensive or final. Recipients should not rely on the information. Neither the NTA nor any of its directors, officers, employees, agents, stakeholders or advisers make any representation or warranty as to, or accept any liability or responsibility in relation to, the adequacy, accuracy, reasonableness or completeness of the information provided as part of this document or any matter on which the information is based (including but not limited to loss or damage arising as a result of reliance by recipients on the information or any part of it). Any liabilities are hereby expressly disclaimed.

Project Ireland 2040
 Building Ireland's Future

Rev	Date	Drn	Chk'd	App'd	Description
M01	06/04/2023	FM	IL	HOS	ISSUE FOR PHASE 4: PLANNING

Client: **NTA**
 Údarás Náisiúnta Iompair
 National Transport Authority

Date: 06/04/2023
 Scale: 1:15000 @ A1
 1:30000 @ A3

Project Code: BCIDB
 Originator Code: JAC

Engineering Designer: **Jacobs**

Drawn: FM
 Checked: IL
 Approved: HOS

Rev	Date	Drn	Chk'd	App'd	Description
M01	06/04/2023	FM	IL	HOS	ISSUE FOR PHASE 4: PLANNING

Programme Title: **BUSCONNECTS DUBLIN**
CORE BUS CORRIDORS INFRASTRUCTURE WORKS

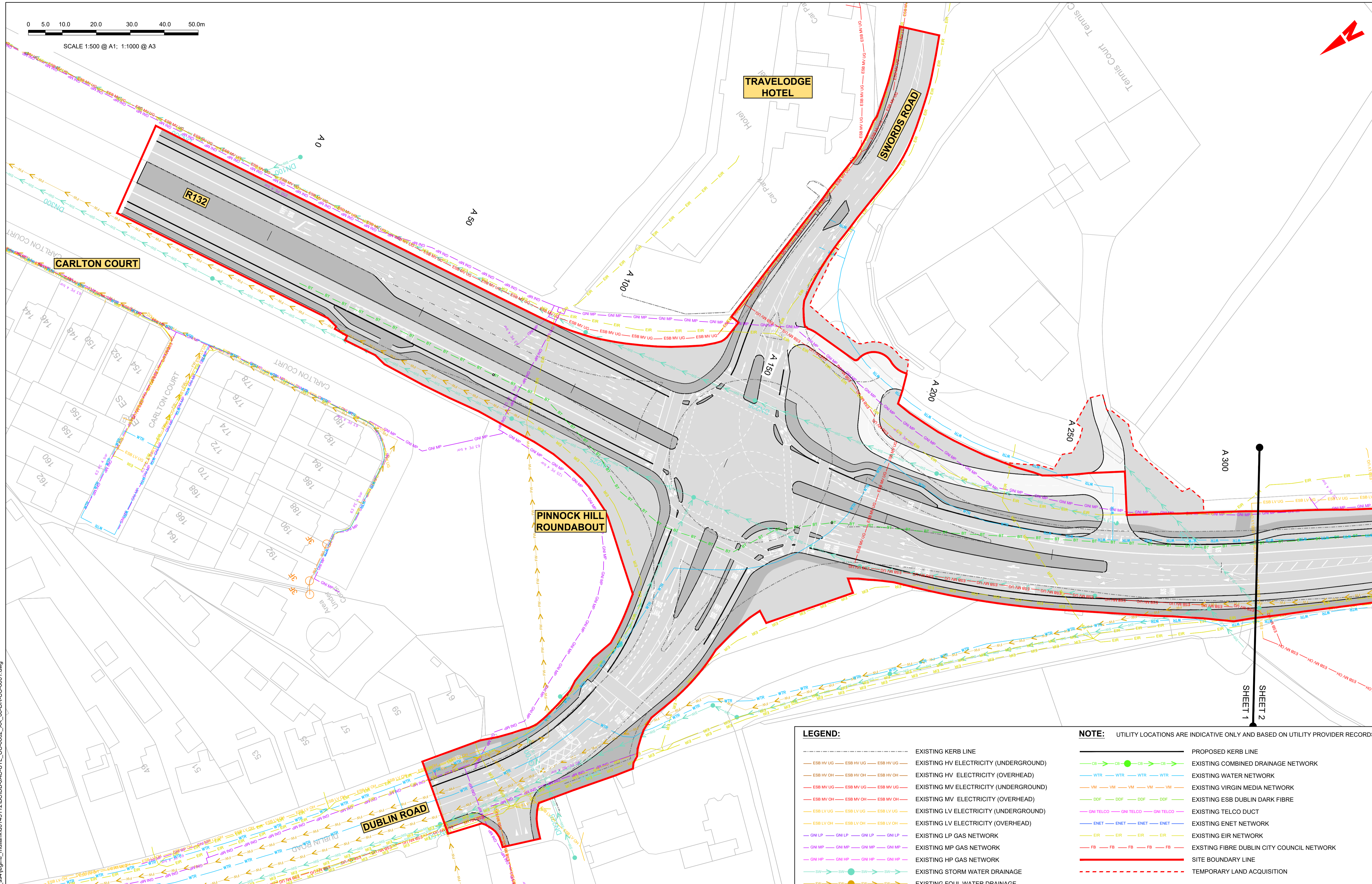
Drawing Title: **SWORDS TO CITY CENTRE CORE BUS CORRIDOR SCHEME**
COMBINED EXISTING UTILITIES RECORDS
KEY PLAN

Drawing File Name: BCIDB-JAC-UTL_KP-0002_XX_00-DR-CU-0001
 Sheet Number: 01 of 01
 Status: A
 Rev: M01

DO NOT SCALE USE FIGURED DIMENSIONS ONLY

0 5.0 10.0 20.0 30.0 40.0 50.0m

SCALE 1:500 @ A1; 1:1000 @ A3



LEGEND:

- EXISTING KERB LINE
- ESB HV UG --- ESB HV UG --- ESB HV UG --- EXISTING HV ELECTRICITY (UNDERGROUND)
- ESB HV OH --- ESB HV OH --- ESB HV OH --- EXISTING HV ELECTRICITY (OVERHEAD)
- ESB MV UG --- ESB MV UG --- ESB MV UG --- EXISTING MV ELECTRICITY (UNDERGROUND)
- ESB MV OH --- ESB MV OH --- ESB MV OH --- EXISTING MV ELECTRICITY (OVERHEAD)
- ESB LV UG --- ESB LV UG --- ESB LV UG --- EXISTING LV ELECTRICITY (UNDERGROUND)
- ESB LV OH --- ESB LV OH --- ESB LV OH --- EXISTING LV ELECTRICITY (OVERHEAD)
- GNI LP --- GNI LP --- GNI LP --- EXISTING LP GAS NETWORK
- GNI MP --- GNI MP --- GNI MP --- EXISTING MP GAS NETWORK
- GNI HP --- GNI HP --- GNI HP --- EXISTING HP GAS NETWORK
- SW --- SW --- SW --- EXISTING STORM WATER DRAINAGE
- FW --- FW --- FW --- EXISTING FOUL WATER DRAINAGE

NOTE:

- UTILITY LOCATIONS ARE INDICATIVE ONLY AND BASED ON UTILITY PROVIDER RECORDS
- PROPOSED KERB LINE
- EXISTING COMBINED DRAINAGE NETWORK
- WTR --- WTR --- WTR --- EXISTING WATER NETWORK
- VM --- VM --- VM --- EXISTING VIRGIN MEDIA NETWORK
- DDF --- DDF --- DDF --- EXISTING ESB DUBLIN DARK FIBRE
- GNI TELCO --- GNI TELCO --- GNI TELCO --- EXISTING TELCO DUCT
- ENET --- ENET --- ENET --- EXISTING ENET NETWORK
- EIR --- EIR --- EIR --- EXISTING EIR NETWORK
- FB --- FB --- FB --- EXISTING FIBRE DUBLIN CITY COUNCIL NETWORK
- SITE BOUNDARY LINE
- TEMPORARY LAND ACQUISITION

C:\pwworking\jacobs_uk_highways_ssa\legintl_mullankid0145112\BCIDB-JAC-UTL_UC-0002_XX_00-DR-CU-0001.dwg

Disclaimer

a. © National Transport Authority (NTA) 2022. This drawing is confidential and the copyright in it is owned by NTA. This drawing must not be either loaned, copied or otherwise reproduced in whole or in part or used for any purpose without the prior permission of NTA.

b. This drawing is to be used for the design element identified in the titlebox. Other information shown is to be considered indicative only. The drawing is to be read in conjunction with all other relevant design drawings.

c. O.S. data used for plans are printed under © Ordnance Survey Ireland Government of Ireland. All rights reserved. Licence Number 2022/OSI_NMA_180 National Transport Authority. All elevations are in metres and relate to OSI Geoid Model (OSGM15) Mean Head. All Co-ordinates are in Irish Transverse Mercator Grid (ITM) as defined by OSI active local GPS station.

d. Information concerning the position of apparatus shown on this drawing is based on drawings supplied by the utility owners and/or the utility works contractor, whilst every care has been taken in the preparation of this drawing, positions should be taken as approximate and are intended for general guidance only and no representation is made by the NTA as to the accuracy, completeness, sufficiency or otherwise of this information. The information contained herein does not purport to be comprehensive or final as the apparatus is subject to being altered and/or superceded. Recipients should not rely on this information. Any liabilities are hereby expressly disclaimed.

e. The information contained herein has been provided by the NTA but does not purport to be comprehensive or final. Recipients should not rely on the information. Neither the NTA nor any of its directors, officers, employees, agents, stakeholders or advisers make any representation or warranty as to, or accept any liability or responsibility in relation to, the adequacy, accuracy, reasonableness or completeness of the information provided as part of this document or any matter on which the information is based (including but not limited to loss or damage arising as a result of reliance by recipients on the information or any part of it). Any liabilities are hereby expressly disclaimed.



Rev	Date	Drn	Chk'd	App'd	Description
M01	06/04/2023	FM	IL	HOS	ISSUE FOR PHASE 4: PLANNING

Client: **NTA**
Údarás Náisiúnta Iompair
National Transport Authority

Date: 06/04/2023 Scale: 1:500 @ A1
1:1000 @ A3

Engineering Designer: **Jacobs**

Drawn: FM Checked: IL Approved: HOS

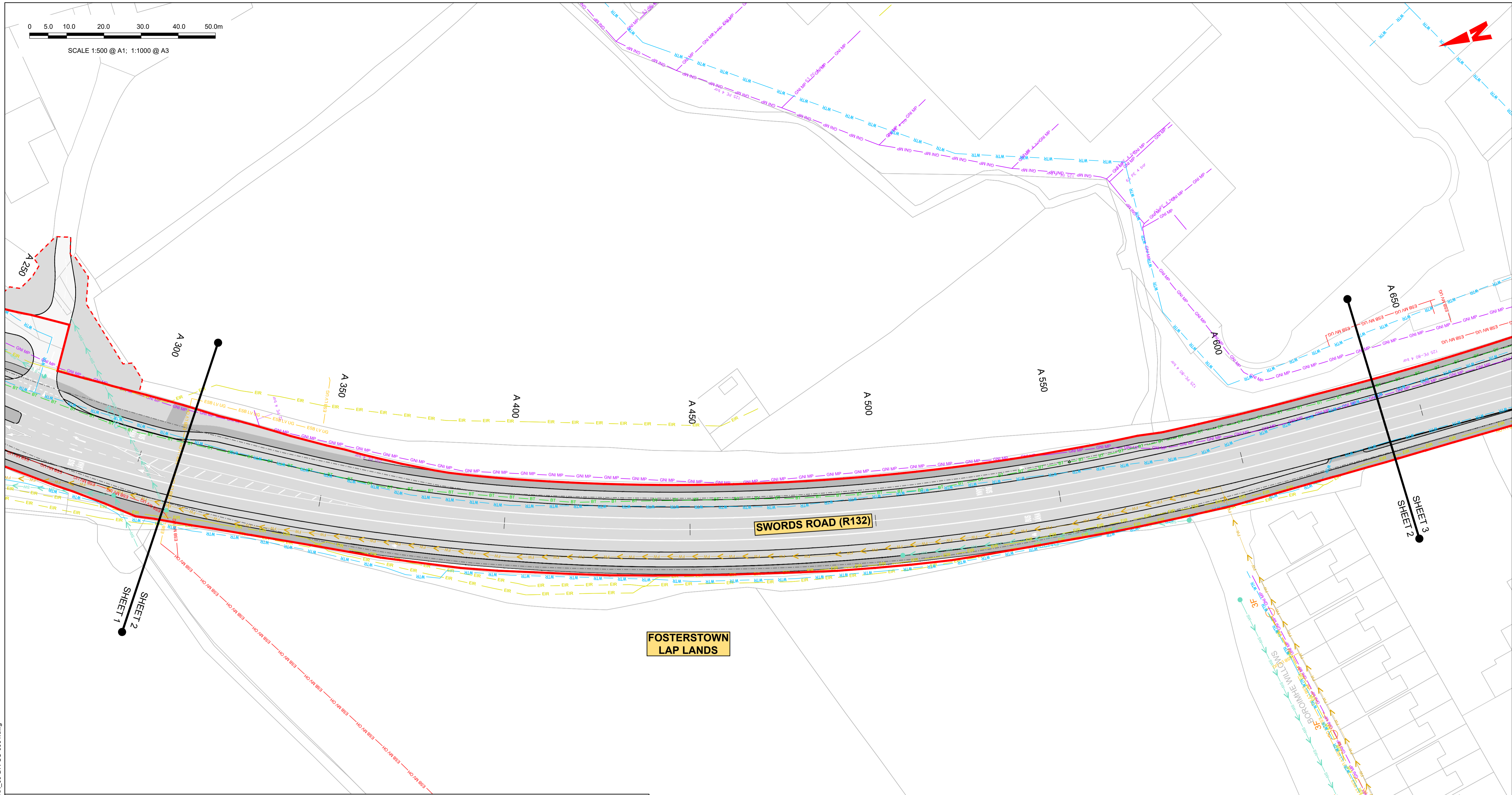
Project Code: BCIDB Originator Code: JAC QMS Code:

Programme Title: BUSCONNECTS DUBLIN CORE BUS CORRIDORS INFRASTRUCTURE WORKS			
Drawing Title: SWORDS TO CITY CENTRE CORE BUS CORRIDOR SCHEME COMBINED EXISTING UTILITY RECORDS			
Drawing File Name: BCIDB-JAC-UTL_UC-0002_XX_00-DR-CU-0001	Sheet Number: 01 of 37	Status: A	Rev: M01

DO NOT SCALE USE FIGURED DIMENSIONS ONLY

0 5.0 10.0 20.0 30.0 40.0 50.0m

SCALE 1:500 @ A1; 1:1000 @ A3



LEGEND:		NOTE: UTILITY LOCATIONS ARE INDICATIVE ONLY AND BASED ON UTILITY PROVIDER RECORDS	
	EXISTING KERB LINE		PROPOSED KERB LINE
	EXISTING HV ELECTRICITY (UNDERGROUND)		EXISTING COMBINED DRAINAGE NETWORK
	EXISTING HV ELECTRICITY (OVERHEAD)		EXISTING WATER NETWORK
	EXISTING MV ELECTRICITY (UNDERGROUND)		EXISTING VIRGIN MEDIA NETWORK
	EXISTING MV ELECTRICITY (OVERHEAD)		EXISTING ESB DUBLIN DARK FIBRE
	EXISTING LV ELECTRICITY (UNDERGROUND)		EXISTING TELCO DUCT
	EXISTING LV ELECTRICITY (OVERHEAD)		EXISTING ENET NETWORK
	EXISTING LP GAS NETWORK		EXISTING EIR NETWORK
	EXISTING MP GAS NETWORK		EXISTING FIBRE DUBLIN CITY COUNCIL NETWORK
	EXISTING HP GAS NETWORK		SITE BOUNDARY LINE
	EXISTING STORM WATER DRAINAGE		TEMPORARY LAND ACQUISITION
	EXISTING FOUL WATER DRAINAGE		

Disclaimer:

a. © National Transport Authority (NTA) 2022. This drawing is confidential and the copyright in it is owned by NTA. This drawing must not be either loaned, copied or otherwise reproduced in whole or in part or used for any purpose without the prior permission of NTA.

b. This drawing is to be used for the design element identified in the titleblock. Other information shown is to be considered indicative only. The drawing is to be read in conjunction with all other relevant design drawings.

c. O.S. data used for plans are printed under © Ordnance Survey Ireland Government of Ireland. All rights reserved. Licence Number 2022/OSI_NMA_180 National Transport Authority. All elevations are in metres and relate to OSI Geoid Model (OSGM15) Mean Head. All Co-ordinates are in Irish Transverse Mercator Grid (ITM) as defined by OSI active local GPS station.

d. Information concerning the position of apparatus shown on this drawing is based on drawings supplied by the utility owners and/or the utility works contractor, whilst every care has been taken in the preparation of this drawing, positions should be taken as approximate and are intended for general guidance only and no representation is made by the NTA as to the accuracy, completeness, sufficiency or otherwise of this drawing and the position of the apparatus. The information contained herein does not purport to be comprehensive or final as the apparatus is subject to being altered and/or superseded. Recipients should not rely on this information. Any liabilities are hereby expressly disclaimed.

e. The information contained herein has been provided by the NTA but does not purport to be comprehensive or final. Recipients should not rely on the information. Neither the NTA nor any of its directors, officers, employees, agents, stakeholders or advisers make any representation or warranty as to, or accept any liability or responsibility in relation to, the adequacy, accuracy, reasonableness or completeness of the information provided as part of this document or any matter on which the information is based (including but not limited to loss or damage arising as a result of reliance by recipients on the information or any part of it). Any liabilities are hereby expressly disclaimed.

Rev	Date	Drn	Chk'd	App'd	Description
M01	06/04/2023	FM	IL	HOS	ISSUE FOR PHASE 4: PLANNING

Client: **NTA**
Údarás Náisiúnta Iompair
National Transport Authority

Engineering Designer: **Jacobs**

Date: 06/04/2023 | Scale: 1:500 @ A1, 1:1000 @ A3 | Drawn: FM | Checked: IL | Approved: HOS

Project Code: BCIDB | Originator Code: JAC | QMS Code:

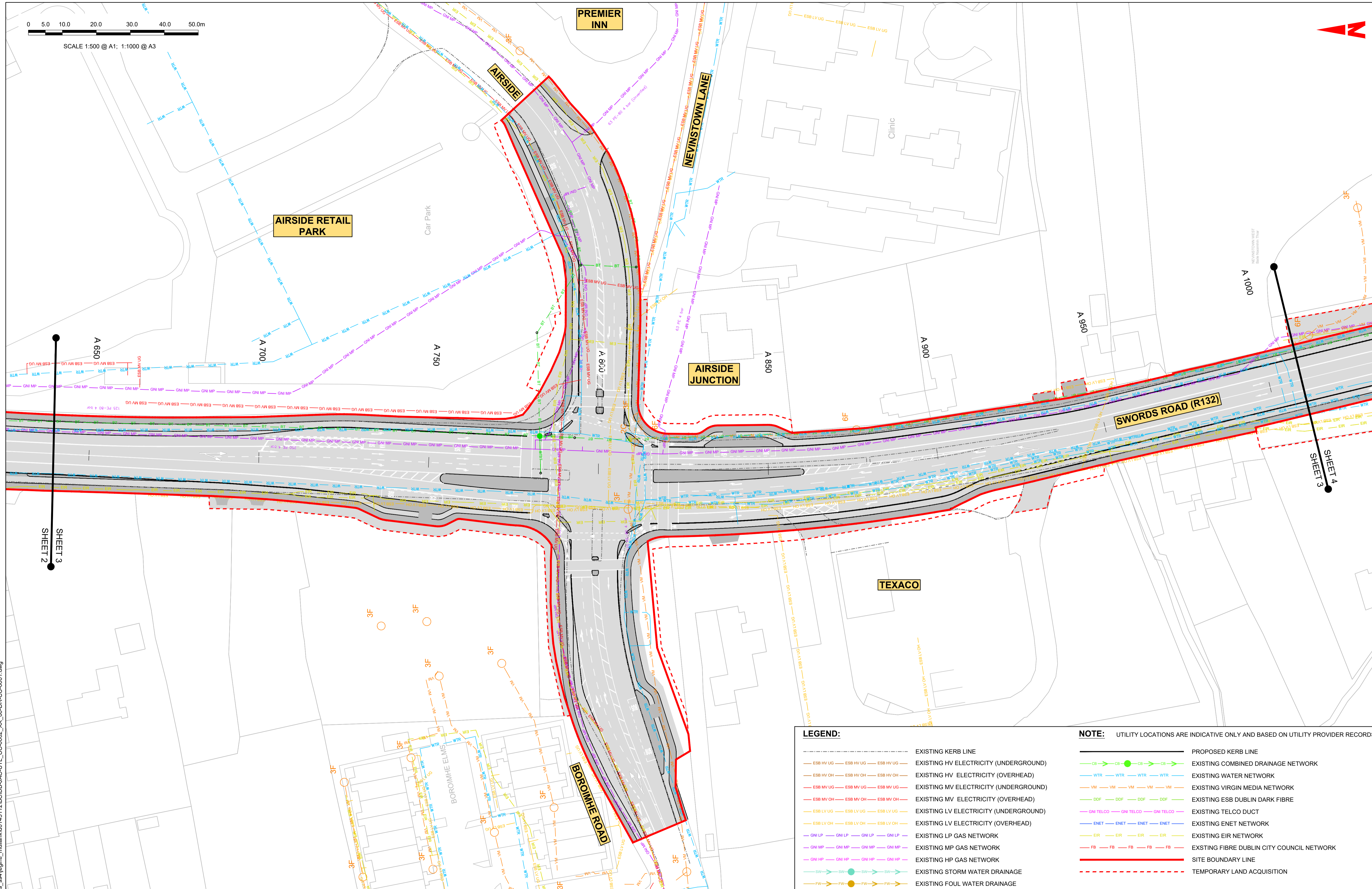
Programme Title: BUSCONNECTS DUBLIN CORE BUS CORRIDORS INFRASTRUCTURE WORKS			
Drawing Title: SWORDS TO CITY CENTRE CORE BUS CORRIDOR SCHEME COMBINED EXISTING UTILITY RECORDS			
Drawing File Name: BCIDB-JAC-UTL_UC-0002_XX_00-DR-CU-0002	Sheet Number: 02 of 37	Status: A	Rev: M01

DO NOT SCALE USE FIGURED DIMENSIONS ONLY

C:\pwworking\jacobs_uk_highways_ss4\legintl_mullankid0145112\BCIDB-JAC-UTL_UC-0002_XX_00-DR-CU-0001.dwg

0 5.0 10.0 20.0 30.0 40.0 50.0m

SCALE 1:500 @ A1; 1:1000 @ A3



LEGEND:

- EXISTING KERB LINE
- EXISTING HV ELECTRICITY (UNDERGROUND)
- EXISTING HV ELECTRICITY (OVERHEAD)
- EXISTING MV ELECTRICITY (UNDERGROUND)
- EXISTING MV ELECTRICITY (OVERHEAD)
- EXISTING LV ELECTRICITY (UNDERGROUND)
- EXISTING LV ELECTRICITY (OVERHEAD)
- EXISTING LP GAS NETWORK
- EXISTING MP GAS NETWORK
- EXISTING HP GAS NETWORK
- EXISTING STORM WATER DRAINAGE
- EXISTING FOUL WATER DRAINAGE

NOTE:

- UTILITY LOCATIONS ARE INDICATIVE ONLY AND BASED ON UTILITY PROVIDER RECORDS
- PROPOSED KERB LINE
- EXISTING COMBINED DRAINAGE NETWORK
- EXISTING WATER NETWORK
- EXISTING VIRGIN MEDIA NETWORK
- EXISTING ESB DUBLIN DARK FIBRE
- EXISTING TELCO DUCT
- EXISTING ENET NETWORK
- EXISTING EIR NETWORK
- EXISTING FIBRE DUBLIN CITY COUNCIL NETWORK
- SITE BOUNDARY LINE
- TEMPORARY LAND ACQUISITION

Disclaimer

a. © National Transport Authority (NTA) 2022. This drawing is confidential and the copyright in it is owned by NTA. This drawing must not be either loaned, copied or otherwise reproduced in whole or in part or used for any purpose without the prior permission of NTA.

b. This drawing is to be used for the design element identified in the titleblock. Other information shown is to be considered indicative only. The drawing is to be read in conjunction with all other relevant design drawings.

c. O.S. data used for plans are printed under © Ordnance Survey Ireland Government of Ireland. All rights reserved. Licence Number 2022/OSI_NMA_180 National Transport Authority. All elevations are in metres and relate to OSI Geoid Model (OSGM15) Mean Head. All Co-ordinates are in Irish

Transverse Mercator Grid (ITM) as defined by OSI active local GPS station.

d. Information concerning the position of apparatus shown on this drawing is based on drawings supplied by the utility owners and/or the utility works contractor, whilst every care has been taken in the preparation of this drawing, positions should be taken as approximate and are intended for general guidance only and no representation is made by the NTA as to the accuracy, completeness, sufficiency or otherwise of this drawing and the position of the apparatus. The information contained herein does not purport to be comprehensive or final as the apparatus is subject to being altered and/or superceded. Recipients should not rely on this information. Any liabilities are hereby expressly disclaimed.

e. The information contained herein has been provided by the NTA but does not purport to be comprehensive or final. Recipients should not rely on the information. Neither the NTA nor any of its directors, officers, employees, agents, stakeholders or advisers make any representation or warranty as to, or accept any liability or responsibility in relation to, the adequacy, accuracy, reasonableness or completeness of the information provided as part of this document or any matter on which the information is based (including but not limited to loss or damage arising as a result of reliance by recipients on the information or any part of it). Any liabilities are hereby expressly disclaimed.



Rev	Date	Drn	Chkd	App'd	Description
M01	06/04/2023	FM	IL	HOS	ISSUE FOR PHASE 4: PLANNING

Client: **NTA**
Údarás Náisiúnta Iompair
National Transport Authority

Engineering Designer: **Jacobs**

Date: 06/04/2023 | Scale: 1:500 @ A1, 1:1000 @ A3 | Drawn: FM | Checked: IL | Approved: HOS

Project Code: BCIDB | Originator Code: JAC | QMS Code:

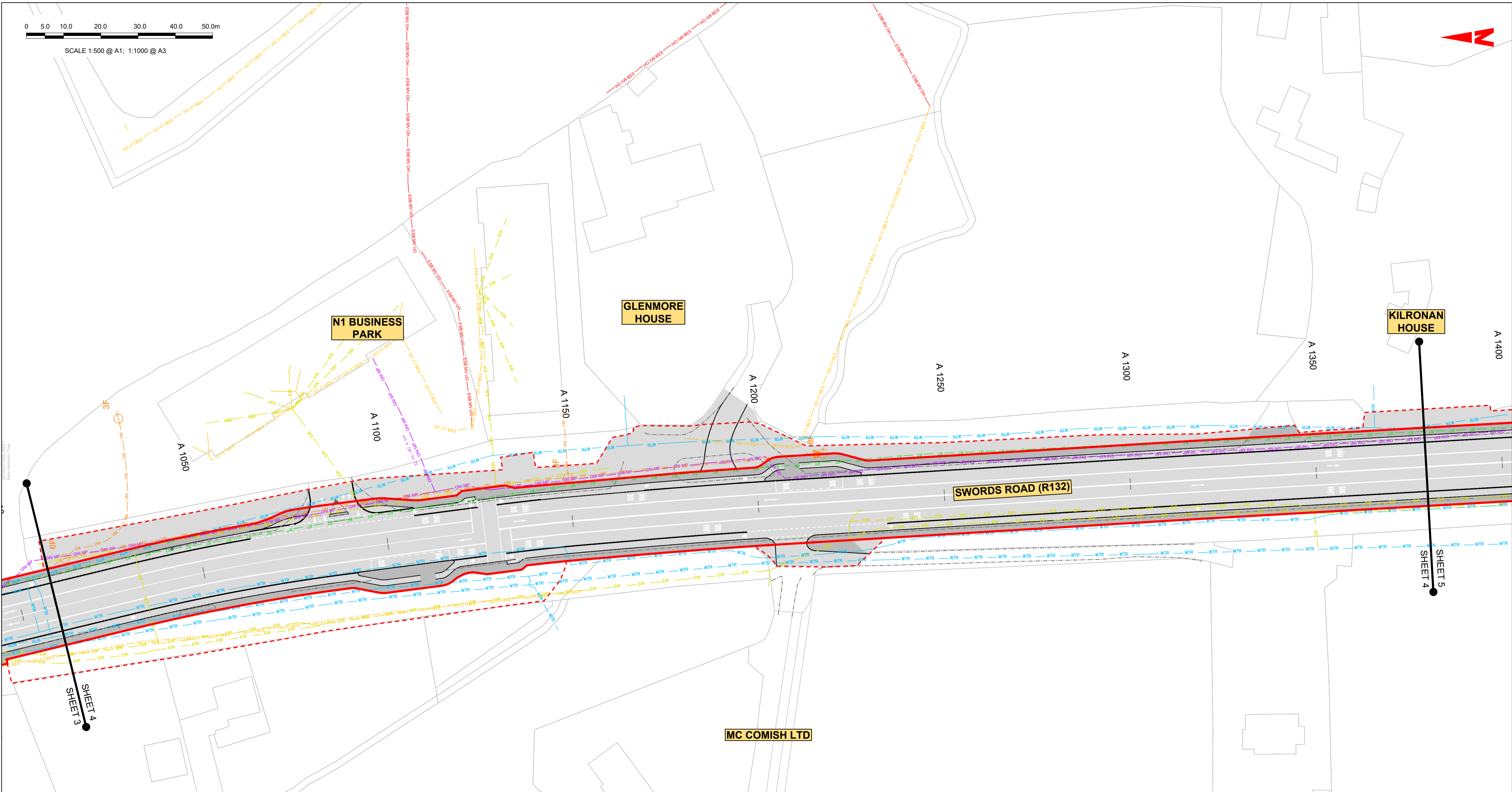
Programme Title: BUSCONNECTS DUBLIN CORE BUS CORRIDORS INFRASTRUCTURE WORKS			
Drawing Title: SWORDS TO CITY CENTRE CORE BUS CORRIDOR SCHEME COMBINED EXISTING UTILITY RECORDS			
Drawing File Name: BCIDB-JAC-UTL_UC-0002_XX_00-DR-CU-0003	Sheet Number: 03 of 37	Status: A	Rev: M01

DO NOT SCALE USE FIGURED DIMENSIONS ONLY

C:\pwworking\jacobs_uk_highways_ss4\legintl_mullankid0145112\BCIDB-JAC-UTL_UC-0002_XX_00-DR-CU-0001.dwg

0 5.0 10.0 20.0 30.0 40.0 50.0m

SCALE 1:500 @ A1; 1:1000 @ A3



LEGEND:

- EXISTING KERB LINE
- EXISTING HV ELECTRICITY (UNDERGROUND)
- EXISTING HV ELECTRICITY (OVERHEAD)
- EXISTING MV ELECTRICITY (UNDERGROUND)
- EXISTING MV ELECTRICITY (OVERHEAD)
- EXISTING LV ELECTRICITY (UNDERGROUND)
- EXISTING LV ELECTRICITY (OVERHEAD)
- EXISTING LP GAS NETWORK
- EXISTING MP GAS NETWORK
- EXISTING HP GAS NETWORK
- EXISTING STORM WATER DRAINAGE
- EXISTING FOUL WATER DRAINAGE
- PROPOSED KERB LINE
- EXISTING COMBINED DRAINAGE NETWORK
- EXISTING WATER NETWORK
- EXISTING VIRGIN MEDIA NETWORK
- EXISTING ESB DUBLIN DARK FIBRE
- EXISTING TELCO DUCT
- EXISTING ENET NETWORK
- EXISTING EIR NETWORK
- EXISTING FIBRE DUBLIN CITY COUNCIL NETWORK
- SITE BOUNDARY LINE
- TEMPORARY LAND ACQUISITION

NOTE: UTILITY LOCATIONS ARE INDICATIVE ONLY AND BASED ON UTILITY PROVIDER RECORDS

Disclaimer

a. © National Transport Authority (NTA) 2022. This drawing is confidential and the copyright in it is owned by NTA. This drawing must not be either loaned, copied or otherwise reproduced in whole or in part or used for any purpose without the prior permission of NTA.

b. This drawing is to be used for the design element identified in the titlebox. Other information shown is to be considered indicative only. The drawing is to be read in conjunction with all other relevant design drawings.

c. O.S. data used for plans are printed under © Ordnance Survey Ireland Government of Ireland. All rights reserved. Licence Number 2022/OSI_NMA_180 National Transport Authority. All elevations are in metres and relate to OSI Geoid Model (OSGM15) Mean Head. All Co-ordinates are in Irish

Transverse Mercator Grid (ITM) as defined by OSI active local GPS station.

d. Information concerning the position of apparatus shown on this drawing is based on drawings supplied by the utility owners and/or the utility works contractor, whilst every care has been taken in the preparation of this drawing, positions should be taken as approximate and are intended for general guidance only and no representation is made by the NTA as to the accuracy, completeness, sufficiency or otherwise of this information. The information contained herein does not purport to be comprehensive or final as the apparatus is subject to being altered and/or superceded. Recipients should not rely on this information. Any liabilities are hereby expressly disclaimed.

The information contained herein has been provided by the NTA but does not purport to be comprehensive or final. Recipients should not rely on the information. Neither the NTA nor any of its directors, officers, employees, agents, stakeholders or advisers make any representation or warranty as to, or accept any liability or responsibility in relation to, the adequacy, accuracy, reasonableness or completeness of the information provided as part of this document or any matter on which the information is based (including but not limited to loss or damage arising as a result of reliance by recipients on the information or any part of it). Any liabilities are hereby expressly disclaimed.



Rev	Date	Drn	Chk'd	App'd	Description
M01	06/04/2023	FM	IL	HOS	ISSUE FOR PHASE 4: PLANNING

Client: **NTA**
Údarás Náisiúnta Iompair
National Transport Authority

Engineering Designer: **Jacobs**

Date: 06/04/2023 | Scale: 1:500 @ A1, 1:1000 @ A3 | Drawn: FM | Checked: IL | Approved: HOS

Project Code: BCIDB | Originator Code: JAC | QMS Code:

Programme Title: BUSCONNECTS DUBLIN CORE BUS CORRIDORS INFRASTRUCTURE WORKS			
Drawing Title: SWORDS TO CITY CENTRE CORE BUS CORRIDOR SCHEME COMBINED EXISTING UTILITY RECORDS			
Drawing File Name: BCIDB-JAC-UTL_UC-0002_XX_00-DR-CU-0004	Sheet Number: 04 of 37	Status: A	Rev: M01

DO NOT SCALE USE FIGURED DIMENSIONS ONLY

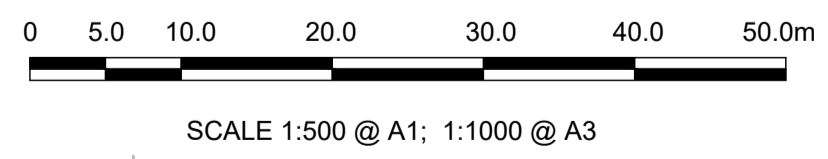
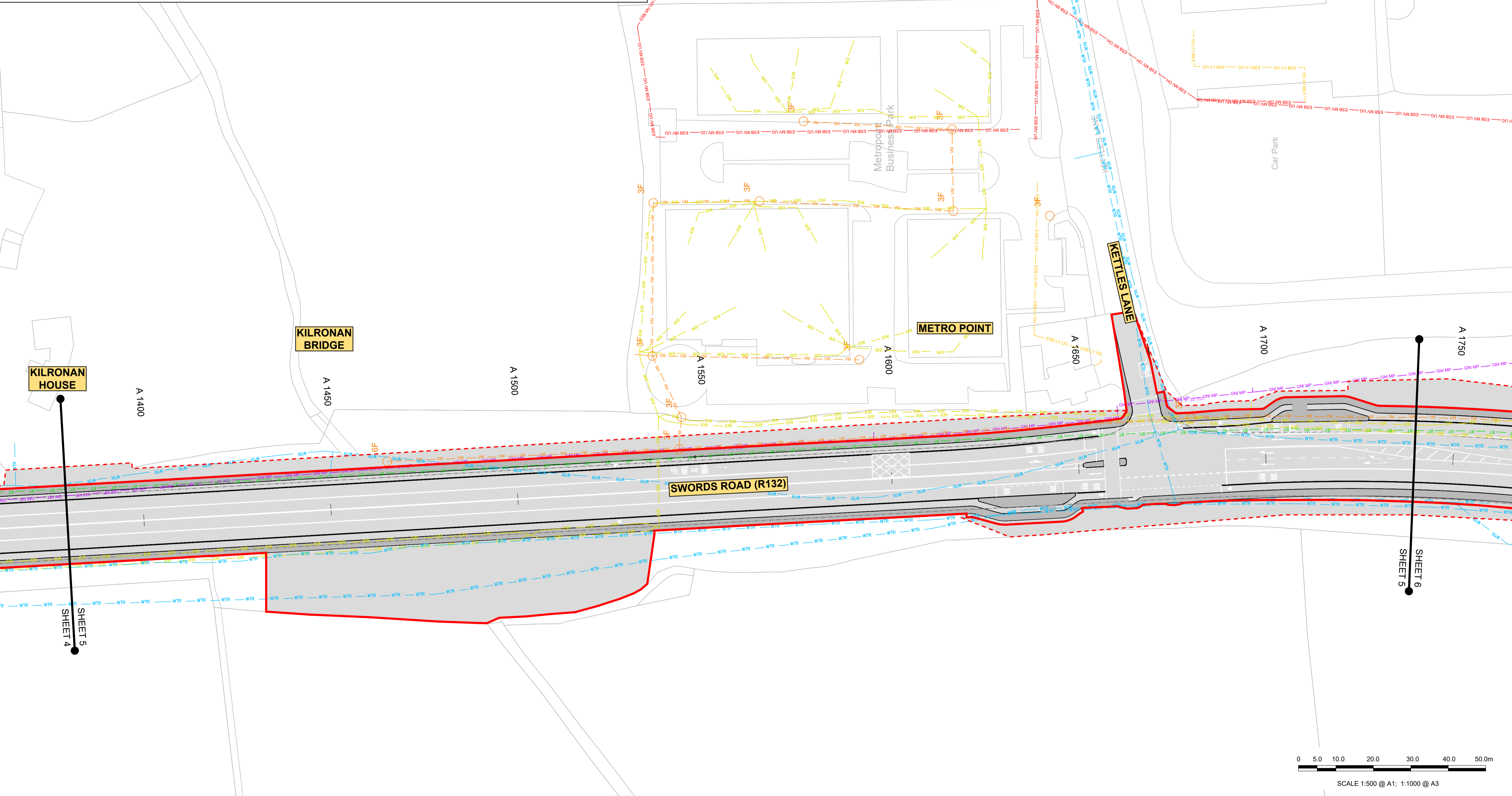
C:\pwworking\jacobs_uk_highways_ssa\legintl_mullank\d0145112\BCIDB-JAC-UTL_UC-0002_XX_00-DR-CU-0001.dwg

LEGEND:

- EXISTING KERB LINE
- ESB HV UG --- ESB HV UG --- ESB HV UG --- EXISTING HV ELECTRICITY (UNDERGROUND)
- ESB HV OH --- ESB HV OH --- ESB HV OH --- EXISTING HV ELECTRICITY (OVERHEAD)
- ESB MV UG --- ESB MV UG --- ESB MV UG --- EXISTING MV ELECTRICITY (UNDERGROUND)
- ESB MV OH --- ESB MV OH --- ESB MV OH --- EXISTING MV ELECTRICITY (OVERHEAD)
- ESB LV UG --- ESB LV UG --- ESB LV UG --- EXISTING LV ELECTRICITY (UNDERGROUND)
- ESB LV OH --- ESB LV OH --- ESB LV OH --- EXISTING LV ELECTRICITY (OVERHEAD)
- GNI LP --- GNI LP --- GNI LP --- EXISTING LP GAS NETWORK
- GNI MP --- GNI MP --- GNI MP --- EXISTING MP GAS NETWORK
- GNI HP --- GNI HP --- GNI HP --- EXISTING HP GAS NETWORK
- SW --- SW --- SW --- EXISTING STORM WATER DRAINAGE
- FW --- FW --- FW --- EXISTING FOUL WATER DRAINAGE

NOTE: UTILITY LOCATIONS ARE INDICATIVE ONLY AND BASED ON UTILITY PROVIDER RECORDS

- PROPOSED KERB LINE
- CB --- CB --- CB --- EXISTING COMBINED DRAINAGE NETWORK
- WTR --- WTR --- WTR --- EXISTING WATER NETWORK
- VM --- VM --- VM --- EXISTING VIRGIN MEDIA NETWORK
- DDF --- DDF --- DDF --- EXISTING ESB DUBLIN DARK FIBRE
- GNI TELCO --- GNI TELCO --- GNI TELCO --- EXISTING TELCO DUCT
- ENET --- ENET --- ENET --- EXISTING ENET NETWORK
- EIR --- EIR --- EIR --- EXISTING EIR NETWORK
- FB --- FB --- FB --- EXISTING FIBRE DUBLIN CITY COUNCIL NETWORK
- SITE BOUNDARY LINE
- TEMPORARY LAND ACQUISITION



Disclaimer

a. © National Transport Authority (NTA) 2022. This drawing is confidential and the copyright in it is owned by NTA. This drawing must not be either loaned, copied or otherwise reproduced in whole or in part or used for any purpose without the prior permission of NTA.

b. This drawing is to be used for the design element identified in the titlebox. Other information shown is to be considered indicative only. The drawing is to be read in conjunction with all other relevant design drawings.

c. O.S. data used for plans are printed under © Ordnance Survey Ireland Government of Ireland. All rights reserved. Licence Number 2022/OSI_NMA_180 National Transport Authority. All elevations are in metres and relate to OSI Geoid Model (OSGM15) Mean Head. All Co-ordinates are in Irish Transverse Mercator Grid (ITM) as defined by OSI active local GPS station.

d. Information concerning the position of apparatus shown on this drawing is based on drawings supplied by the utility owners and/or the utility works contractor, whilst every care has been taken in the preparation of this drawing, positions should be taken as approximate and are intended for general guidance only and no representation is made by the NTA as to the accuracy, completeness, sufficiency or otherwise of this drawing and the position of the apparatus. The information contained herein does not purport to be comprehensive or final as the apparatus is subject to being altered and/or superseded. Recipients should not rely on this information. Any liabilities are hereby expressly disclaimed.

e. The information contained herein has been provided by the NTA but does not purport to be comprehensive or final. Recipients should not rely on the information. Neither the NTA nor any of its directors, officers, employees, agents, stakeholders or advisers make any representation or warranty as to, or accept any liability or responsibility in relation to, the adequacy, accuracy, reasonableness or completeness of the information provided as part of this document or any matter on which the information is based (including but not limited to loss or damage arising as a result of reliance by recipients on the information or any part of it). Any liabilities are hereby expressly disclaimed.



Rev	Date	Drn	Chk'd	App'd	Description
M01	06/04/2023	FM	IL	HOS	ISSUE FOR PHASE 4: PLANNING

Client: **NTA**
Udarás Náisiúnta Iompair
National Transport Authority

Date: 06/04/2023 | Scale: 1:500 @ A1, 1:1000 @ A3

Engineering Designer: **Jacobs**

Drawn: FM | Checked: IL | Approved: HOS

Project Code: BCIDB | Originator Code: JAC | QMS Code:

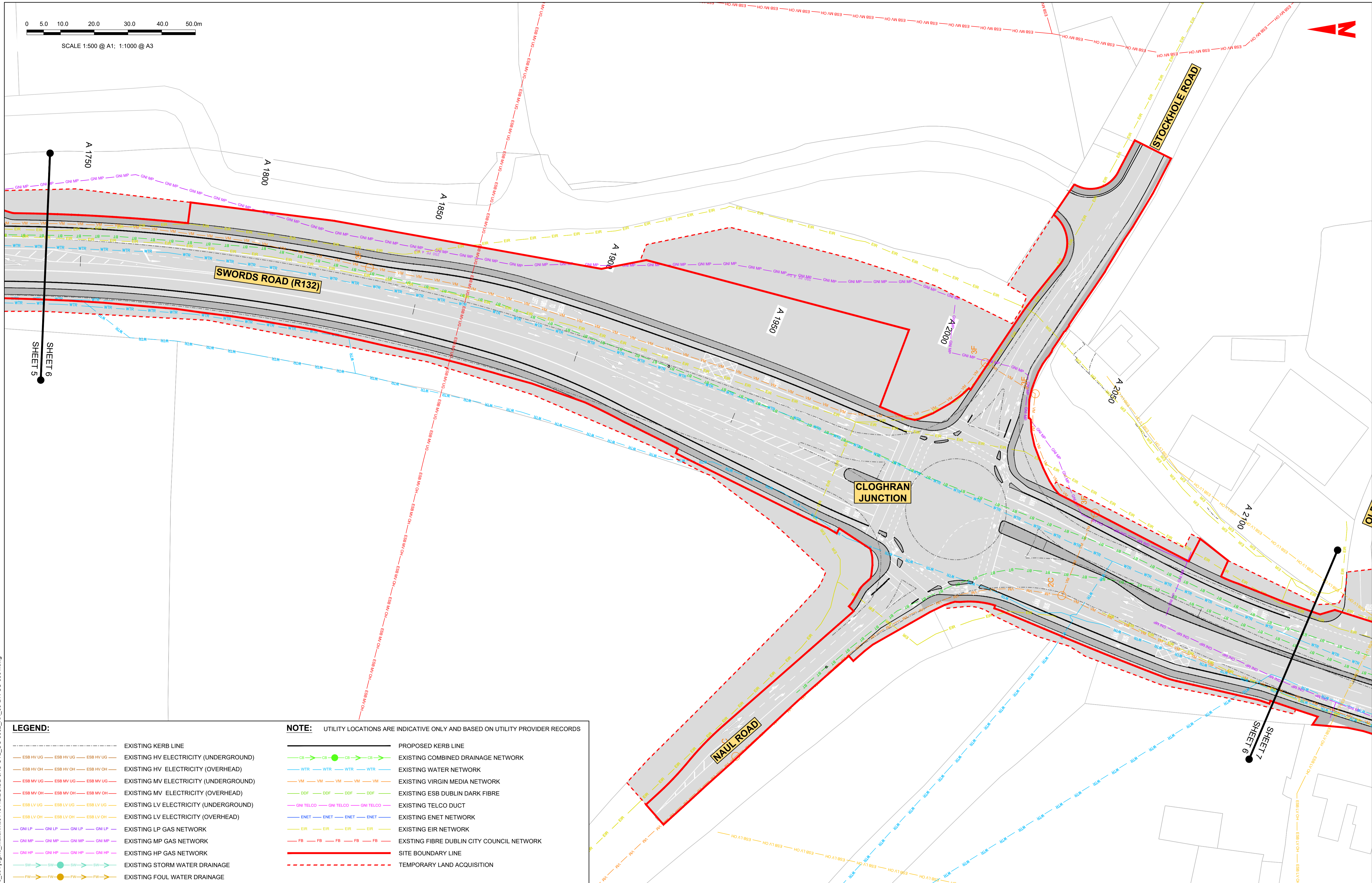

Programme Title: BUSCONNECTS DUBLIN CORE BUS CORRIDORS INFRASTRUCTURE WORKS			
Drawing Title: SWORDS TO CITY CENTRE CORE BUS CORRIDOR SCHEME COMBINED EXISTING UTILITY RECORDS			
Drawing File Name: BCIDB-JAC-UTL_UC-0002_XX_00-DR-CU-0005	Sheet Number: 05 of 37	Status: A	Rev: M01

DO NOT SCALE USE FIGURED DIMENSIONS ONLY

C:\pwworking\jacobs_uk_highways_ssa\legintl_mullankid0145112\BCIDB-JAC-UTL_UC-0002_XX_00-DR-CU-0001.dwg

0 5.0 10.0 20.0 30.0 40.0 50.0m

SCALE 1:500 @ A1; 1:1000 @ A3



LEGEND:

- EXISTING KERB LINE
- EXISTING HV ELECTRICITY (UNDERGROUND)
- EXISTING HV ELECTRICITY (OVERHEAD)
- EXISTING MV ELECTRICITY (UNDERGROUND)
- EXISTING MV ELECTRICITY (OVERHEAD)
- EXISTING LV ELECTRICITY (UNDERGROUND)
- EXISTING LV ELECTRICITY (OVERHEAD)
- EXISTING LP GAS NETWORK
- EXISTING MP GAS NETWORK
- EXISTING HP GAS NETWORK
- EXISTING STORM WATER DRAINAGE
- EXISTING FOUL WATER DRAINAGE

NOTE: UTILITY LOCATIONS ARE INDICATIVE ONLY AND BASED ON UTILITY PROVIDER RECORDS

- PROPOSED KERB LINE
- EXISTING COMBINED DRAINAGE NETWORK
- EXISTING WATER NETWORK
- EXISTING VIRGIN MEDIA NETWORK
- EXISTING ESB DUBLIN DARK FIBRE
- EXISTING TELCO DUCT
- EXISTING ENET NETWORK
- EXISTING EIR NETWORK
- EXISTING FIBRE DUBLIN CITY COUNCIL NETWORK
- SITE BOUNDARY LINE
- TEMPORARY LAND ACQUISITION

Disclaimer
 a. © National Transport Authority (NTA) 2022. This drawing is confidential and the copyright in it is owned by NTA. This drawing must not be either loaned, copied or otherwise reproduced in whole or in part or used for any purpose without the prior permission of NTA.
 b. This drawing is to be used for the design element identified in the titlebox. Other information shown is to be considered indicative only. The drawing is to be read in conjunction with all other relevant design drawings.
 c. O.S. data used for plans are printed under © Ordnance Survey Ireland Government of Ireland. All rights reserved. Licence Number 2022/OSI_NMA_180 National Transport Authority. All elevations are in metres and relate to OSI Geoid Model (OSGM15) Mean Head. All Co-ordinates are in Irish

Transverse Mercator Grid (ITM) as defined by OSI active local GPS station.
 d. Information concerning the position of apparatus shown on this drawing is based on drawings supplied by the utility owners and/or the utility works contractor, whilst every care has been taken in the preparation of this drawing, positions should be taken as approximate and are intended for general guidance only and no representation is made by the NTA as to the accuracy, completeness, sufficiency or otherwise of this drawing and the position of the apparatus. The information contained herein does not purport to be comprehensive or final as the apparatus is subject to being altered and/or superseded. Recipients should not rely on this information. Any liabilities are hereby expressly disclaimed.

e. The information contained herein has been provided by the NTA but does not purport to be comprehensive or final. Recipients should not rely on the information. Neither the NTA nor any of its directors, officers, employees, agents, stakeholders or advisers make any representation or warranty as to, or accept any liability or responsibility in relation to, the adequacy, accuracy, reasonableness or completeness of the information provided as part of this document or any matter on which the information is based (including but not limited to loss or damage arising as a result of reliance by recipients on the information or any part of it). Any liabilities are hereby expressly disclaimed.



Rev	Date	Drn	Chk'd	App'd	Description
M01	06/04/2023	FM	IL	HOS	ISSUE FOR PHASE 4: PLANNING

Client NTA Údarás Náisiúnta Iompair National Transport Authority		Engineering Designer Jacobs		
Date 06/04/2023	Scale 1:500 @ A1 1:1000 @ A3	Drawn FM	Checked IL	Approved HOS
Project Code BCIDB	Originator Code JAC	QMS Code		

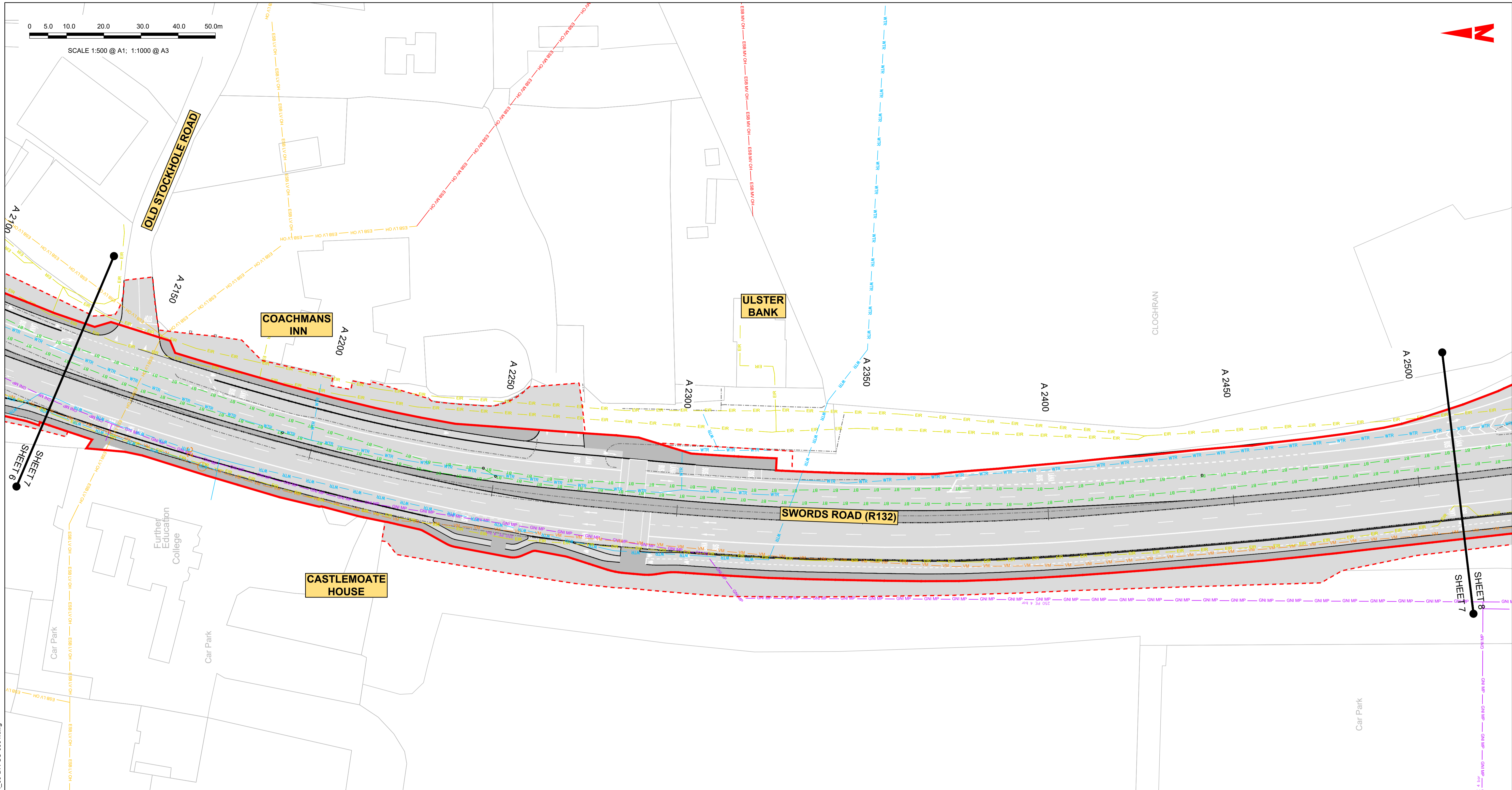
Programme Title BUSCONNECTS DUBLIN CORE BUS CORRIDORS INFRASTRUCTURE WORKS			
Drawing Title SWORDS TO CITY CENTRE CORE BUS CORRIDOR SCHEME COMBINED EXISTING UTILITY RECORDS			
Drawing File Name BCIDB-JAC-UTL_UC-0002_XX_00-DR-CU-0006	Sheet Number 06 of 37	Status A	Rev M01

DO NOT SCALE USE FIGURED DIMENSIONS ONLY

C:\pwworking\jacobs_uk_highways_ssa\legintl_mullankd0145112\BCIDB-JAC-UTL_UC-0002_XX_00-DR-CU-0001.dwg

0 5.0 10.0 20.0 30.0 40.0 50.0m

SCALE 1:500 @ A1; 1:1000 @ A3



LEGEND:

- EXISTING KERB LINE
- ESB HV UG --- ESB HV UG --- ESB HV UG --- EXISTING HV ELECTRICITY (UNDERGROUND)
- ESB HV OH --- ESB HV OH --- ESB HV OH --- EXISTING HV ELECTRICITY (OVERHEAD)
- ESB MV UG --- ESB MV UG --- ESB MV UG --- EXISTING MV ELECTRICITY (UNDERGROUND)
- ESB MV OH --- ESB MV OH --- ESB MV OH --- EXISTING MV ELECTRICITY (OVERHEAD)
- ESB LV UG --- ESB LV UG --- ESB LV UG --- EXISTING LV ELECTRICITY (UNDERGROUND)
- ESB LV OH --- ESB LV OH --- ESB LV OH --- EXISTING LV ELECTRICITY (OVERHEAD)
- GNI LP --- GNI LP --- GNI LP --- EXISTING LP GAS NETWORK
- GNI MP --- GNI MP --- GNI MP --- EXISTING MP GAS NETWORK
- GNI HP --- GNI HP --- GNI HP --- EXISTING HP GAS NETWORK
- SW --- SW --- SW --- EXISTING STORM WATER DRAINAGE
- FW --- FW --- FW --- EXISTING FOUL WATER DRAINAGE

NOTE:

UTILITY LOCATIONS ARE INDICATIVE ONLY AND BASED ON UTILITY PROVIDER RECORDS

- PROPOSED KERB LINE
- CB --- CB --- CB --- EXISTING COMBINED DRAINAGE NETWORK
- WTR --- WTR --- WTR --- EXISTING WATER NETWORK
- VM --- VM --- VM --- EXISTING VIRGIN MEDIA NETWORK
- DDF --- DDF --- DDF --- EXISTING ESB DUBLIN DARK FIBRE
- GNI TELCO --- GNI TELCO --- GNI TELCO --- EXISTING TELCO DUCT
- ENET --- ENET --- ENET --- EXISTING ENET NETWORK
- EIR --- EIR --- EIR --- EXISTING EIR NETWORK
- FB --- FB --- FB --- EXISTING FIBRE DUBLIN CITY COUNCIL NETWORK
- SITE BOUNDARY LINE
- TEMPORARY LAND ACQUISITION

Disclaimer

a. © National Transport Authority (NTA) 2022. This drawing is confidential and the copyright in it is owned by NTA. This drawing must not be either loaned, copied or otherwise reproduced in whole or in part or used for any purpose without the prior permission of NTA.

b. This drawing is to be used for the design element identified in the titleblock. Other information shown is to be considered indicative only. The drawing is to be read in conjunction with all other relevant design drawings.

c. O.S. data used for plans are printed under © Ordnance Survey Ireland Government of Ireland. All rights reserved. Licence Number 2022/OSI_NMA_180 National Transport Authority. All elevations are in metres and relate to OSI Geoid Model (OSGM15) Mean Head. All Co-ordinates are in Irish Transverse Mercator Grid (ITM) as defined by OSI active local GPS station.

d. Information concerning the position of apparatus shown on this drawing is based on drawings supplied by the utility owners and/or the utility works contractor, whilst every care has been taken in the preparation of this drawing, positions should be taken as approximate and are intended for general guidance only and no representation is made by the NTA as to the accuracy, completeness, sufficiency or otherwise of this information. The information contained herein does not purport to be comprehensive or final as the apparatus is subject to being altered and/or superceded. Recipients should not rely on this information. Any liabilities are hereby expressly disclaimed.

e. The information contained herein has been provided by the NTA but does not purport to be comprehensive or final. Recipients should not rely on the information. Neither the NTA nor any of its directors, officers, employees, agents, stakeholders or advisers make any representation or warranty as to, or accept any liability or responsibility in relation to, the adequacy, accuracy, reasonableness or completeness of the information provided as part of this document or any matter on which the information is based (including but not limited to loss or damage arising as a result of reliance by recipients on the information or any part of it). Any liabilities are hereby expressly disclaimed.

Project Ireland 2040
Building Ireland's Future

Rev	Date	Drn	Chk'd	App'd	Description
M01	06/04/2023	FM	IL	HOS	ISSUE FOR PHASE 4: PLANNING

Client		Engineering Designer	
 Údarás Náisiúnta Iompair National Transport Authority			
Date	Scale	Drawn	Checked
06/04/2023	1:500 @ A1 1:1000 @ A3	FM	IL
Approved	QMS Code		
HOS	BCIDB		
Project Code	Originator Code	QMS Code	
BCIDB	JAC		

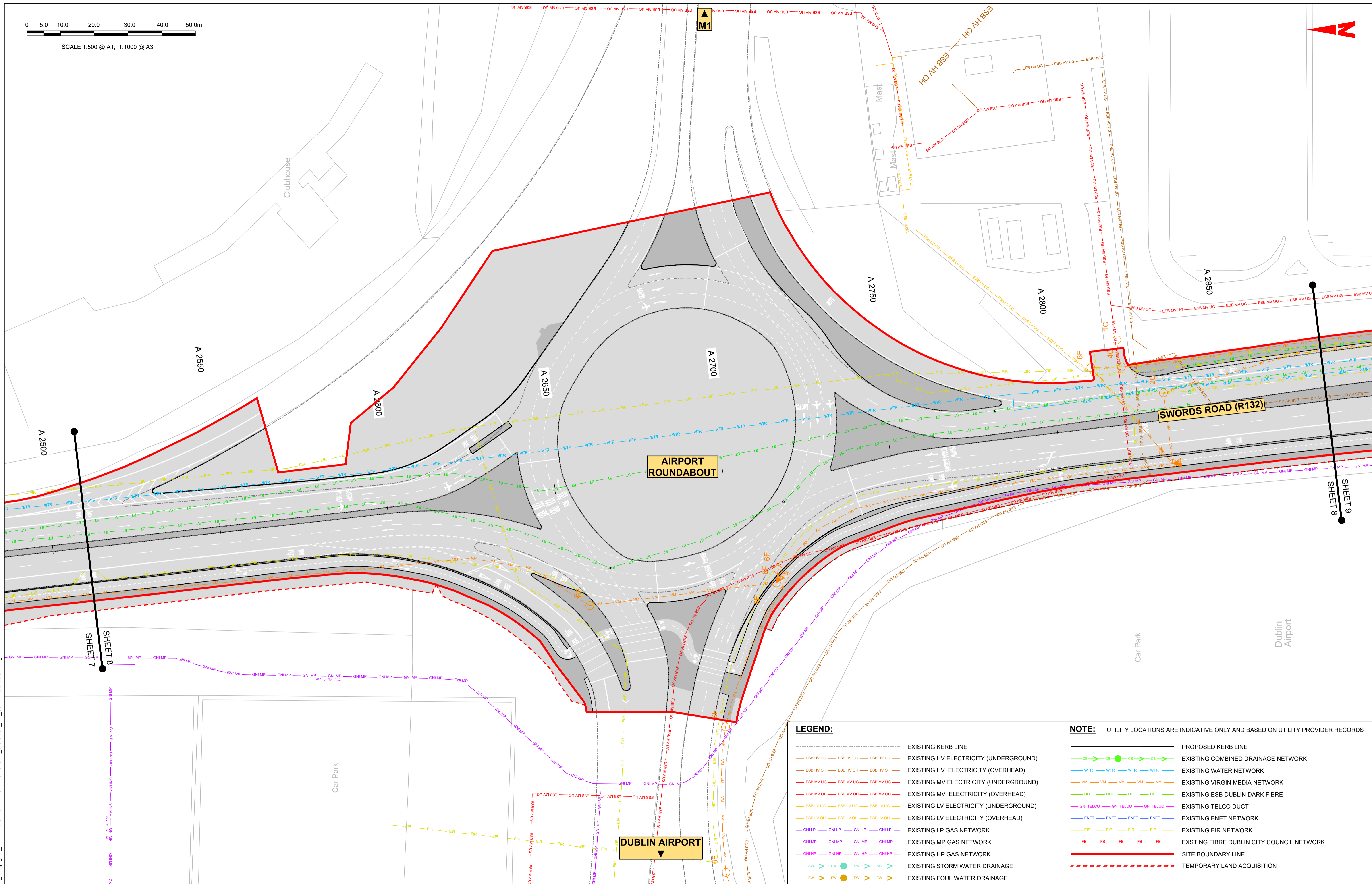
Programme Title			
BUSCONNECTS DUBLIN CORE BUS CORRIDORS INFRASTRUCTURE WORKS			
Drawing Title			
SWORDS TO CITY CENTRE CORE BUS CORRIDOR SCHEME COMBINED EXISTING UTILITY RECORDS			
Drawing File Name	Sheet Number	Status	Rev
BCIDB-JAC-UTL_UC-0002_XX_00-DR-CU-0007	07 of 37	A	M01

DO NOT SCALE USE FIGURED DIMENSIONS ONLY

C:\pwworking\jacobs_uk_highways_ssa\legintl_mullankid0145112\BCIDB-JAC-UTL_UC-0002_XX_00-DR-CU-0001.dwg

0 5.0 10.0 20.0 30.0 40.0 50.0m

SCALE 1:500 @ A1; 1:1000 @ A3



SHEET 7

SHEET 8

SHEET 9

LEGEND:

- EXISTING KERB LINE
- EXISTING HV ELECTRICITY (UNDERGROUND)
- EXISTING HV ELECTRICITY (OVERHEAD)
- EXISTING MV ELECTRICITY (UNDERGROUND)
- EXISTING MV ELECTRICITY (OVERHEAD)
- EXISTING LV ELECTRICITY (UNDERGROUND)
- EXISTING LV ELECTRICITY (OVERHEAD)
- EXISTING LP GAS NETWORK
- EXISTING MP GAS NETWORK
- EXISTING HP GAS NETWORK
- EXISTING STORM WATER DRAINAGE
- EXISTING FOUL WATER DRAINAGE

NOTE:

- UTILITY LOCATIONS ARE INDICATIVE ONLY AND BASED ON UTILITY PROVIDER RECORDS
- PROPOSED KERB LINE
- EXISTING COMBINED DRAINAGE NETWORK
- EXISTING WATER NETWORK
- EXISTING VIRGIN MEDIA NETWORK
- EXISTING ESB DUBLIN DARK FIBRE
- EXISTING TELCO DUCT
- EXISTING ENET NETWORK
- EXISTING EIR NETWORK
- EXISTING FIBRE DUBLIN CITY COUNCIL NETWORK
- SITE BOUNDARY LINE
- TEMPORARY LAND ACQUISITION

Disclaimer

a. © National Transport Authority (NTA) 2022. This drawing is confidential and the copyright in it is owned by NTA. This drawing must not be either loaned, copied or otherwise reproduced in whole or in part or used for any purpose without the prior permission of NTA.

b. This drawing is to be used for the design element identified in the titlebox. Other information shown is to be considered indicative only. The drawing is to be read in conjunction with all other relevant design drawings.

c. O.S. data used for plans are printed under © Ordnance Survey Ireland Government of Ireland. All rights reserved. Licence Number 2022/OSI_NMA_180 National Transport Authority. All elevations are in metres and relate to OSI Geoid Model (OSGM15) Mean Head. All Co-ordinates are in Irish Transverse Mercator Grid (ITM) as defined by OSI active local GPS station.

d. Information concerning the position of apparatus shown on this drawing is based on drawings supplied by the utility owners and/or the utility works contractor, whilst every care has been taken in the preparation of this drawing, positions should be taken as approximate and are intended for general guidance only and no representation is made by the NTA as to the accuracy, completeness, sufficiency or otherwise of this drawing and the position of the apparatus. The information contained herein does not purport to be comprehensive or final as the apparatus is subject to being altered and/or superceded. Recipients should not rely on this information. Any liabilities are hereby expressly disclaimed.

e. The information contained herein has been provided by the NTA but does not purport to be comprehensive or final. Recipients should not rely on the information. Neither the NTA nor any of its directors, officers, employees, agents, stakeholders or advisers make any representation or warranty as to, or accept any liability or responsibility in relation to, the adequacy, accuracy, reasonableness or completeness of the information provided as part of this document or any matter on which the information is based (including but not limited to loss or damage arising as a result of reliance by recipients on the information or any part of it). Any liabilities are hereby expressly disclaimed.



Rev	Date	Drn	Chk'd	App'd	Description
M01	06/04/2023	FM	IL	HOS	ISSUE FOR PHASE 4: PLANNING

Client: **NTA**
Údarás Náisiúnta Iompair
National Transport Authority

Engineering Designer: **Jacobs**

Date: 06/04/2023 | Scale: 1:500 @ A1, 1:1000 @ A3 | Drawn: FM | Checked: IL | Approved: HOS

Project Code: BCIDB | Originator Code: JAC | QMS Code:

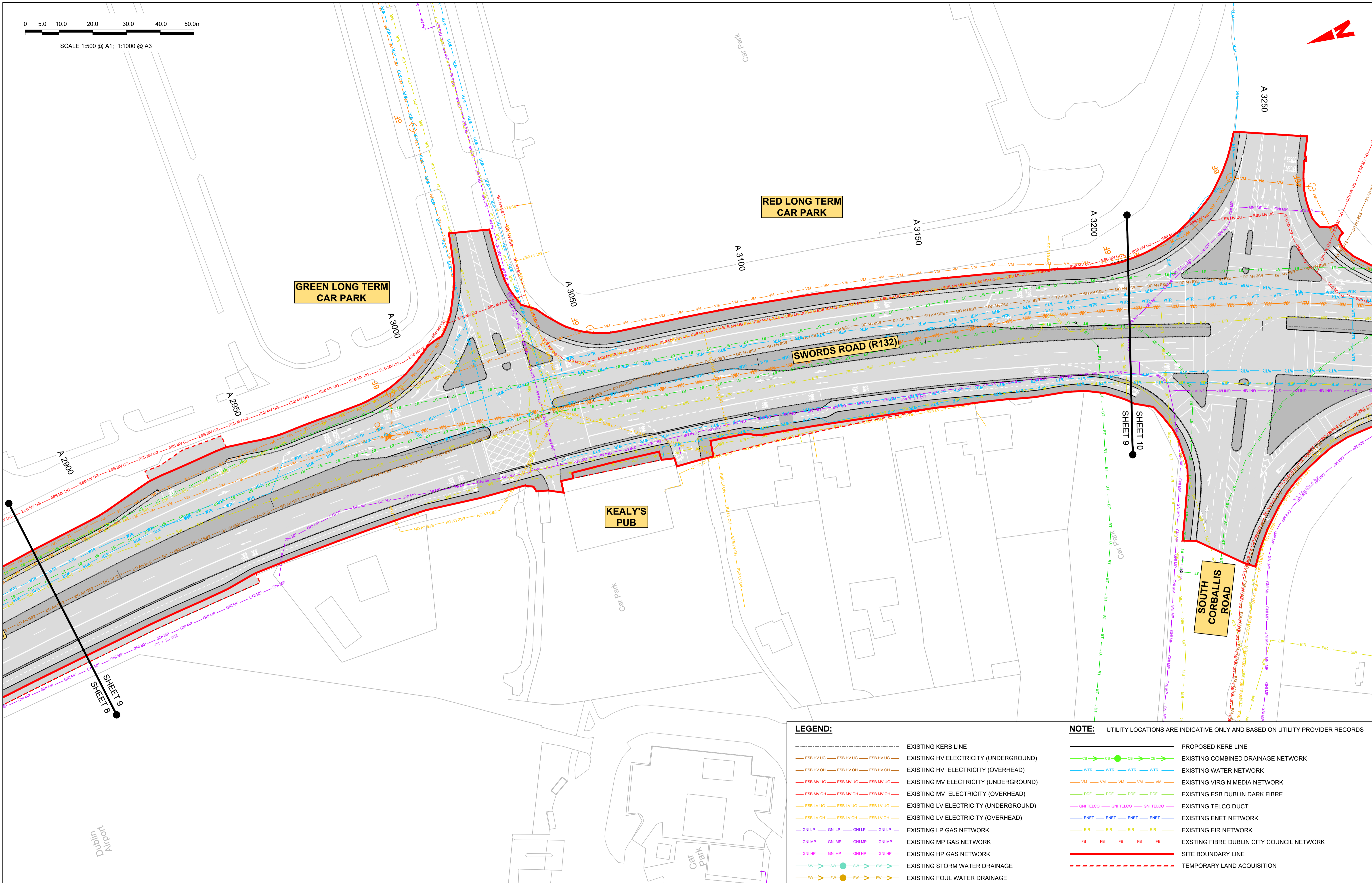

Programme Title: BUSCONNECTS DUBLIN CORE BUS CORRIDORS INFRASTRUCTURE WORKS			
Drawing Title: SWORDS TO CITY CENTRE CORE BUS CORRIDOR SCHEME COMBINED EXISTING UTILITY RECORDS			
Drawing File Name: BCIDB-JAC-UTL_UC-0002_XX_00-DR-CU-0008	Sheet Number: 08 of 37	Status: A	Rev: M01

DO NOT SCALE USE FIGURED DIMENSIONS ONLY

C:\pwworking\jacobs_uk_highways_ssa\legintl_mullank\d0145112\BCIDB-JAC-UTL_UC-0002_XX_00-DR-CU-0001.dwg

0 5.0 10.0 20.0 30.0 40.0 50.0m

SCALE 1:500 @ A1; 1:1000 @ A3



LEGEND:

- EXISTING KERB LINE
- ESB HV UG --- ESB HV UG --- ESB HV UG --- EXISTING HV ELECTRICITY (UNDERGROUND)
- ESB HV OH --- ESB HV OH --- ESB HV OH --- EXISTING HV ELECTRICITY (OVERHEAD)
- ESB MV UG --- ESB MV UG --- ESB MV UG --- EXISTING MV ELECTRICITY (UNDERGROUND)
- ESB MV OH --- ESB MV OH --- ESB MV OH --- EXISTING MV ELECTRICITY (OVERHEAD)
- ESB LV UG --- ESB LV UG --- ESB LV UG --- EXISTING LV ELECTRICITY (UNDERGROUND)
- ESB LV OH --- ESB LV OH --- ESB LV OH --- EXISTING LV ELECTRICITY (OVERHEAD)
- GNI LP --- GNI LP --- GNI LP --- EXISTING LP GAS NETWORK
- GNI MP --- GNI MP --- GNI MP --- EXISTING MP GAS NETWORK
- GNI HP --- GNI HP --- GNI HP --- EXISTING HP GAS NETWORK
- SW --- SW --- SW --- EXISTING STORM WATER DRAINAGE
- FW --- FW --- FW --- EXISTING FOUL WATER DRAINAGE

NOTE:

- UTILITY LOCATIONS ARE INDICATIVE ONLY AND BASED ON UTILITY PROVIDER RECORDS
- PROPOSED KERB LINE
- EXISTING COMBINED DRAINAGE NETWORK
- WTR --- WTR --- WTR --- EXISTING WATER NETWORK
- VM --- VM --- VM --- EXISTING VIRGIN MEDIA NETWORK
- DDF --- DDF --- DDF --- EXISTING ESB DUBLIN DARK FIBRE
- GNI TELCO --- GNI TELCO --- GNI TELCO --- EXISTING TELCO DUCT
- ENET --- ENET --- ENET --- EXISTING ENET NETWORK
- EIR --- EIR --- EIR --- EXISTING EIR NETWORK
- FB --- FB --- FB --- EXISTING FIBRE DUBLIN CITY COUNCIL NETWORK
- SITE BOUNDARY LINE
- TEMPORARY LAND ACQUISITION

Disclaimer

a. © National Transport Authority (NTA) 2022. This drawing is confidential and the copyright in it is owned by NTA. This drawing must not be either loaned, copied or otherwise reproduced in whole or in part or used for any purpose without the prior permission of NTA.

b. This drawing is to be used for the design element identified in the titlebox. Other information shown is to be considered indicative only. The drawing is to be read in conjunction with all other relevant design drawings.

c. O.S. data used for plans are printed under © Ordnance Survey Ireland Government of Ireland. All rights reserved. Licence Number 2022/OSI_NMA_180 National Transport Authority. All elevations are in metres and relate to OSI Geoid Model (OSGM15) Mean Head. All Co-ordinates are in Irish Transverse Mercator Grid (ITM) as defined by OSI active local GPS station.

d. Information concerning the position of apparatus shown on this drawing is based on drawings supplied by the utility owners and/or the utility works contractor, whilst every care has been taken in the preparation of this drawing, positions should be taken as approximate and are intended for general guidance only and no representation is made by the NTA as to the accuracy, completeness, sufficiency or otherwise of this information. The information contained herein does not purport to be comprehensive or final as the apparatus is subject to being altered and/or superceded. Recipients should not rely on this information. Any liabilities are hereby expressly disclaimed.

e. The information contained herein has been provided by the NTA but does not purport to be comprehensive or final. Recipients should not rely on the information. Neither the NTA nor any of its directors, officers, employees, agents, stakeholders or advisers make any representation or warranty as to, or accept any liability or responsibility in relation to, the adequacy, accuracy, reasonableness or completeness of the information provided as part of this document or any matter on which the information is based (including but not limited to loss or damage arising as a result of reliance by recipients on the information or any part of it). Any liabilities are hereby expressly disclaimed.



Rev	Date	Drn	Chk'd	App'd	Description
M01	06/04/2023	FM	IL	HOS	ISSUE FOR PHASE 4: PLANNING

Client: **NTA**
Udaráis Náisiúnta Iompair
National Transport Authority

Engineering Designer: **Jacobs**

Date: 06/04/2023 | Scale: 1:500 @ A1, 1:1000 @ A3 | Drawn: FM | Checked: IL | Approved: HOS

Project Code: BCIDB | Originator Code: JAC | QMS Code:

Programme Title: BUSCONNECTS DUBLIN CORE BUS CORRIDORS INFRASTRUCTURE WORKS			
Drawing Title: SWORDS TO CITY CENTRE CORE BUS CORRIDOR SCHEME COMBINED EXISTING UTILITY RECORDS			
Drawing File Name: BCIDB-JAC-UTL_UC-0002_XX_00-DR-CU-0009	Sheet Number: 09 of 37	Status: A	Rev: M01

DO NOT SCALE USE FIGURED DIMENSIONS ONLY

C:\pwworking\jacobs_uk_highways_ssa\legintl_mullankid0145112\BCIDB-JAC-UTL_UC-0002_XX_00-DR-CU-0001.dwg

0 5.0 10.0 20.0 30.0 40.0 50.0m

SCALE 1:500 @ A1; 1:1000 @ A3

A 3250

A 3200

A 3300

A 3350

A 3400

A 3450

A 3500

A 3550

SWORDS ROAD (R132)

SOUTH CORBALLIS ROAD

SHEET 9

SHEET 10

SHEET 10

SHEET 11

LEGEND:

- EXISTING KERB LINE
- ESB HV UG --- ESB HV OH --- ESB HV OH --- EXISTING HV ELECTRICITY (UNDERGROUND)
- ESB HV OH --- ESB HV OH --- ESB HV OH --- EXISTING HV ELECTRICITY (OVERHEAD)
- ESB MV UG --- ESB MV UG --- ESB MV UG --- EXISTING MV ELECTRICITY (UNDERGROUND)
- ESB MV OH --- ESB MV OH --- ESB MV OH --- EXISTING MV ELECTRICITY (OVERHEAD)
- ESB LV UG --- ESB LV UG --- ESB LV UG --- EXISTING LV ELECTRICITY (UNDERGROUND)
- ESB LV OH --- ESB LV OH --- ESB LV OH --- EXISTING LV ELECTRICITY (OVERHEAD)
- GNI LP --- GNI LP --- GNI LP --- EXISTING LP GAS NETWORK
- GNI MP --- GNI MP --- GNI MP --- EXISTING MP GAS NETWORK
- GNI HP --- GNI HP --- GNI HP --- EXISTING HP GAS NETWORK
- SW --- SW --- SW --- EXISTING STORM WATER DRAINAGE
- FW --- FW --- FW --- EXISTING FOUL WATER DRAINAGE

NOTE:

- UTILITY LOCATIONS ARE INDICATIVE ONLY AND BASED ON UTILITY PROVIDER RECORDS
- PROPOSED KERB LINE
- EXISTING COMBINED DRAINAGE NETWORK
- EXISTING WATER NETWORK
- EXISTING VIRGIN MEDIA NETWORK
- EXISTING ESB DUBLIN DARK FIBRE
- EXISTING TELCO DUCT
- EXISTING ENET NETWORK
- EXISTING EIR NETWORK
- EXISTING FIBRE DUBLIN CITY COUNCIL NETWORK
- SITE BOUNDARY LINE
- TEMPORARY LAND ACQUISITION

C:\pwworking\jacobs_uk_highways_ss4\legintl_mullankid0145112\BCIDB-JAC-UTL_UC-0002_XX_00-DR-CU-0001.dwg

Disclaimer

a. © National Transport Authority (NTA) 2022. This drawing is confidential and the copyright in it is owned by NTA. This drawing must not be either loaned, copied or otherwise reproduced in whole or in part or used for any purpose without the prior permission of NTA.

b. This drawing is to be used for the design element identified in the titleblock. Other information shown is to be considered indicative only. The drawing is to be read in conjunction with all other relevant design drawings.

c. O.S. data used for plans are printed under © Ordnance Survey Ireland Government of Ireland. All rights reserved. Licence Number 2022/OSI_NMA_180 National Transport Authority. All elevations are in metres and relate to OSI Geoid Model (OSGM15) Mean Head. All Co-ordinates are in Irish Transverse Mercator Grid (ITM) as defined by OSI active local GPS station.

d. Information concerning the position of apparatus shown on this drawing is based on drawings supplied by the utility owners and/or the utility works contractor, whilst every care has been taken in the preparation of this drawing, positions should be taken as approximate and are intended for general guidance only and no representation is made by the NTA as to the accuracy, completeness, sufficiency or otherwise of this drawing and the position of the apparatus. The information contained herein does not purport to be comprehensive or final as the apparatus is subject to being altered and/or superceded. Recipients should not rely on this information. Any liabilities are hereby expressly disclaimed.

e. The information contained herein has been provided by the NTA but does not purport to be comprehensive or final. Recipients should not rely on the information. Neither the NTA nor any of its directors, officers, employees, agents, stakeholders or advisers make any representation or warranty as to, or accept any liability or responsibility in relation to, the adequacy, accuracy, reasonableness or completeness of the information provided as part of this document or any matter on which the information is based (including but not limited to loss or damage arising as a result of reliance by recipients on the information or any part of it). Any liabilities are hereby expressly disclaimed.



Rev	Date	Drn	Chk'd	App'd	Description
M01	06/04/2023	FM	IL	HOS	ISSUE FOR PHASE 4: PLANNING

Client: **NTA**
Údarás Náisiúnta Iompair
National Transport Authority

Date: 06/04/2023 Scale: 1:500 @ A1
1:1000 @ A3

Engineering Designer: **Jacobs**

Drawn: FM Checked: IL Approved: HOS

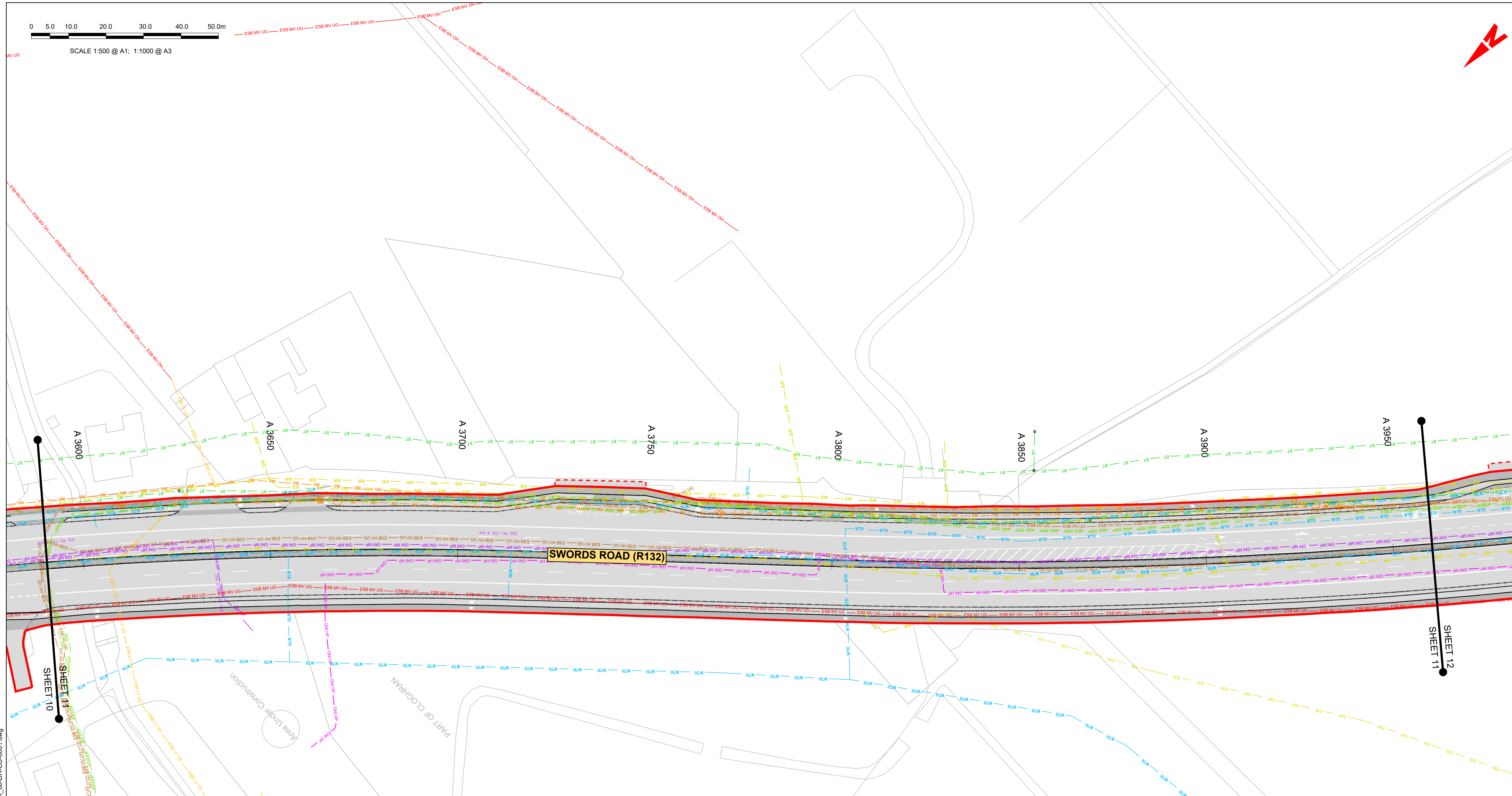
Project Code: BCIDB Originator Code: JAC QMS Code:

Programme Title: BUSCONNECTS DUBLIN			
CORE BUS CORRIDORS INFRASTRUCTURE WORKS			
Drawing Title: SWORDS TO CITY CENTRE CORE BUS CORRIDOR SCHEME COMBINED EXISTING UTILITY RECORDS			
Drawing File Name: BCIDB-JAC-UTL_UC-0002_XX_00-DR-CU-0010	Sheet Number: 10 of 37	Status: A	Rev: M01

DO NOT SCALE USE FIGURED DIMENSIONS ONLY



SCALE 1:500 @ A1; 1:1000 @ A3



LEGEND:

- EXISTING KERB LINE
- ESB HV UG --- ESB HV UG --- ESB HV UG --- EXISTING HV ELECTRICITY (UNDERGROUND)
- ESB HV OH --- ESB HV OH --- ESB HV OH --- EXISTING HV ELECTRICITY (OVERHEAD)
- ESB MV UG --- ESB MV UG --- ESB MV UG --- EXISTING MV ELECTRICITY (UNDERGROUND)
- ESB MV OH --- ESB MV OH --- ESB MV OH --- EXISTING MV ELECTRICITY (OVERHEAD)
- ESB LV UG --- ESB LV UG --- ESB LV UG --- EXISTING LV ELECTRICITY (UNDERGROUND)
- ESB LV OH --- ESB LV OH --- ESB LV OH --- EXISTING LV ELECTRICITY (OVERHEAD)
- GNI LP --- GNI LP --- GNI LP --- EXISTING LP GAS NETWORK
- GNI MP --- GNI MP --- GNI MP --- EXISTING MP GAS NETWORK
- GNI HP --- GNI HP --- GNI HP --- EXISTING HP GAS NETWORK
- SW --- SW --- SW --- EXISTING STORM WATER DRAINAGE
- FW --- FW --- FW --- EXISTING FOUL WATER DRAINAGE

NOTE:

UTILITY LOCATIONS ARE INDICATIVE ONLY AND BASED ON UTILITY PROVIDER RECORDS

- PROPOSED KERB LINE
- EXISTING COMBINED DRAINAGE NETWORK
- EXISTING WATER NETWORK
- EXISTING VIRGIN MEDIA NETWORK
- EXISTING ESB DUBLIN DARK FIBRE
- EXISTING TELCO DUCT
- EXISTING ENET NETWORK
- EXISTING EIR NETWORK
- EXISTING FIBRE DUBLIN CITY COUNCIL NETWORK
- SITE BOUNDARY LINE
- TEMPORARY LAND ACQUISITION

C:\pwworking\jacobs_uk_highways_ss4\legintl_mullankid0145112\BCIDB-JAC-UTL_UC-0002_XX_00-DR-CU-0001.dwg

Disclaimer

a. © National Transport Authority (NTA) 2022. This drawing is confidential and the copyright in it is owned by NTA. This drawing must not be either loaned, copied or otherwise reproduced in whole or in part or used for any purpose without the prior permission of NTA.

b. This drawing is to be used for the design element identified in the titlebox. Other information shown is to be considered indicative only. The drawing is to be read in conjunction with all other relevant design drawings.

c. O.S. data used for plans are printed under © Ordnance Survey Ireland Government of Ireland. All rights reserved. Licence Number 2022/OSI_NMA_180 National Transport Authority. All elevations are in metres and relate to OSI Geoid Model (OSGM15) Mean Head. All Co-ordinates are in Irish Transverse Mercator Grid (ITM) as defined by OSI active local GPS station.

d. Information concerning the position of apparatus shown on this drawing is based on drawings supplied by the utility owners and/or the utility works contractor, whilst every care has been taken in the preparation of this drawing, positions should be taken as approximate and are intended for general guidance only and no representation is made by the NTA as to the accuracy, completeness, sufficiency or otherwise of this drawing and the position of the apparatus. The information contained herein does not purport to be comprehensive or final as the apparatus is subject to being altered and/or superceded. Recipients should not rely on this information. Any liabilities are hereby expressly disclaimed.

e. The information contained herein has been provided by the NTA but does not purport to be comprehensive or final. Recipients should not rely on the information. Neither the NTA nor any of its directors, officers, employees, agents, stakeholders or advisers make any representation or warranty as to, or accept any liability or responsibility in relation to, the adequacy, accuracy, reasonableness or completeness of the information provided as part of this document or any matter on which the information is based (including but not limited to loss or damage arising as a result of reliance by recipients on the information or any part of it). Any liabilities are hereby expressly disclaimed.



Rev	Date	Drn	Chk'd	App'd	Description
M01	06/04/2023	FM	IL	HOS	ISSUE FOR PHASE 4: PLANNING

Client: **NTA**
Údaráis Náisiúnta Iompair
National Transport Authority

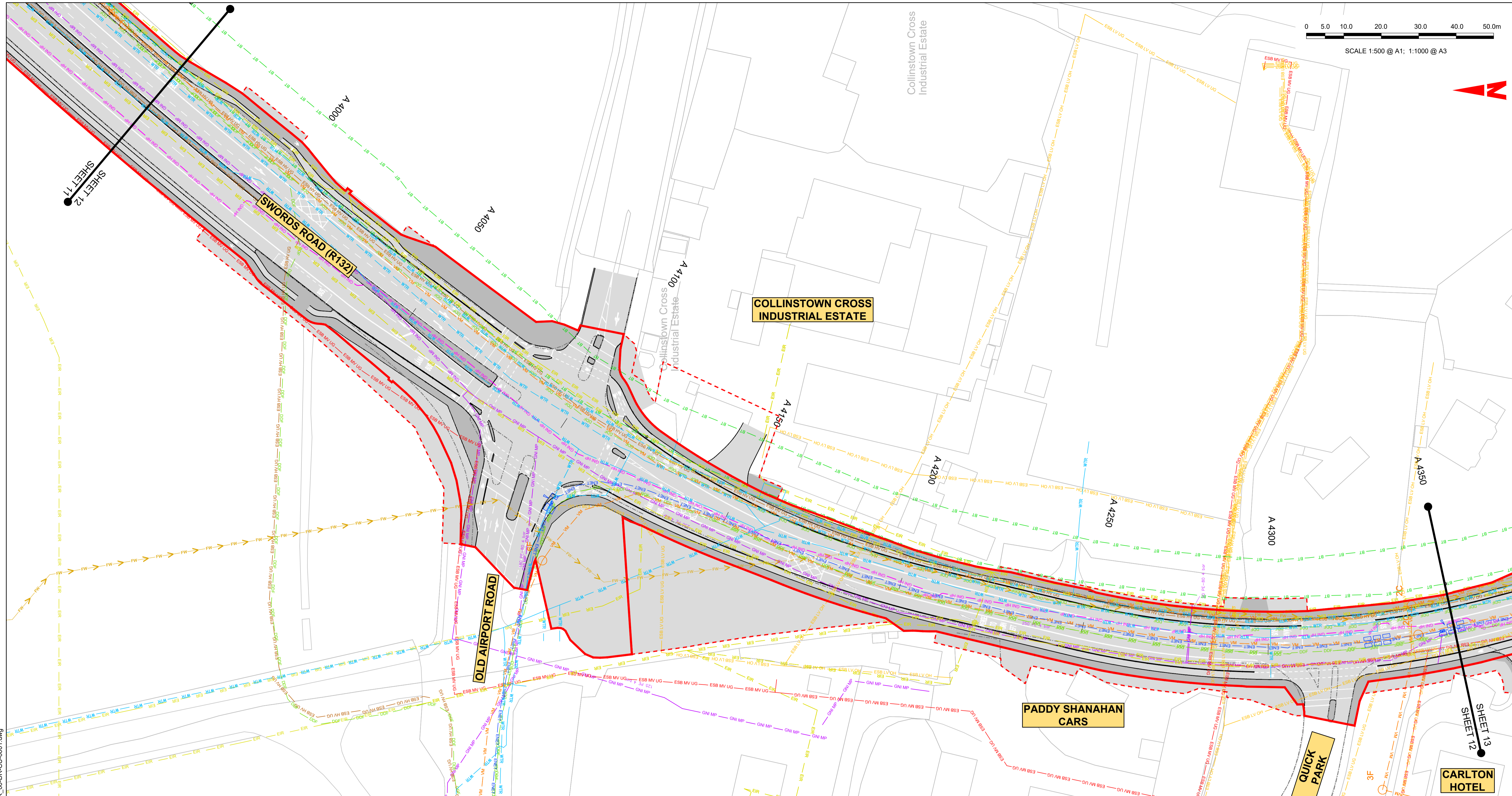

Engineering Designer: **Jacobs**

Date: 06/04/2023 | Scale: 1:500 @ A1, 1:1000 @ A3 | Drawn: FM | Checked: IL | Approved: HOS

Project Code: BCIDB | Originator Code: JAC | QMS Code:

Programme Title: BUSCONNECTS DUBLIN CORE BUS CORRIDORS INFRASTRUCTURE WORKS			
Drawing Title: SWORDS TO CITY CENTRE CORE BUS CORRIDOR SCHEME COMBINED EXISTING UTILITY RECORDS			
Drawing File Name: BCIDB-JAC-UTL_UC-0002_XX_00-DR-CU-0011	Sheet Number: 11 of 37	Status: A	Rev: M01

DO NOT SCALE USE FIGURED DIMENSIONS ONLY



LEGEND:		NOTE: UTILITY LOCATIONS ARE INDICATIVE ONLY AND BASED ON UTILITY PROVIDER RECORDS	
	EXISTING KERB LINE		PROPOSED KERB LINE
	EXISTING HV ELECTRICITY (UNDERGROUND)		EXISTING COMBINED DRAINAGE NETWORK
	EXISTING HV ELECTRICITY (OVERHEAD)		EXISTING WATER NETWORK
	EXISTING MV ELECTRICITY (UNDERGROUND)		EXISTING VIRGIN MEDIA NETWORK
	EXISTING MV ELECTRICITY (OVERHEAD)		EXISTING ESB DUBLIN DARK FIBRE
	EXISTING LV ELECTRICITY (UNDERGROUND)		EXISTING TELCO DUCT
	EXISTING LV ELECTRICITY (OVERHEAD)		EXISTING ENET NETWORK
	EXISTING LP GAS NETWORK		EXISTING EIR NETWORK
	EXISTING MP GAS NETWORK		EXISTING FIBRE DUBLIN CITY COUNCIL NETWORK
	EXISTING HP GAS NETWORK		SITE BOUNDARY LINE
	EXISTING STORM WATER DRAINAGE		TEMPORARY LAND ACQUISITION
	EXISTING FOUL WATER DRAINAGE		

Disclaimer:

a. © National Transport Authority (NTA) 2022. This drawing is confidential and the copyright in it is owned by NTA. This drawing must not be either loaned, copied or otherwise reproduced in whole or in part or used for any purpose without the prior permission of NTA.

b. This drawing is to be used for the design element identified in the titleblock. Other information shown is to be considered indicative only. The drawing is to be read in conjunction with all other relevant design drawings.

c. O.S. data used for plans are printed under © Ordnance Survey Ireland Government of Ireland. All rights reserved. Licence Number 2022/OSI_NMA_180 National Transport Authority. All elevations are in metres and relate to OSI Geoid Model (OSGM15) Mean Head. All Co-ordinates are in Irish Transverse Mercator Grid (ITM) as defined by OSI active local GPS station.

d. Information concerning the position of apparatus shown on this drawing is based on drawings supplied by the utility owners and/or the utility works contractor, whilst every care has been taken in the preparation of this drawing, positions should be taken as approximate and are intended for general guidance only and no representation is made by the NTA as to the accuracy, completeness, sufficiency or otherwise of this information. The information is subject to being altered and/or superseded. Recipients should not rely on this information. Any liabilities are hereby expressly disclaimed.

e. The information contained herein has been provided by the NTA but does not purport to be comprehensive or final. Recipients should not rely on the information. Neither the NTA nor any of its directors, officers, employees, agents, stakeholders or advisers make any representation or warranty as to, or accept any liability or responsibility in relation to, the adequacy, accuracy, reasonableness or completeness of the information provided as part of this document or any matter on which the information is based (including but not limited to loss or damage arising as a result of reliance by recipients on the information or any part of it). Any liabilities are hereby expressly disclaimed.

Rev	Date	Drn	Chk'd	App'd	Description
M01	06/04/2023	FM	IL	HOS	ISSUE FOR PHASE 4: PLANNING

Client: **NTA**
Udárás Náisiúnta Iompair
National Transport Authority

Date: 06/04/2023
Scale: 1:500 @ A1
1:1000 @ A3

Engineering Designer: **Jacobs**

Drawn: FM
Checked: IL
Approved: HOS

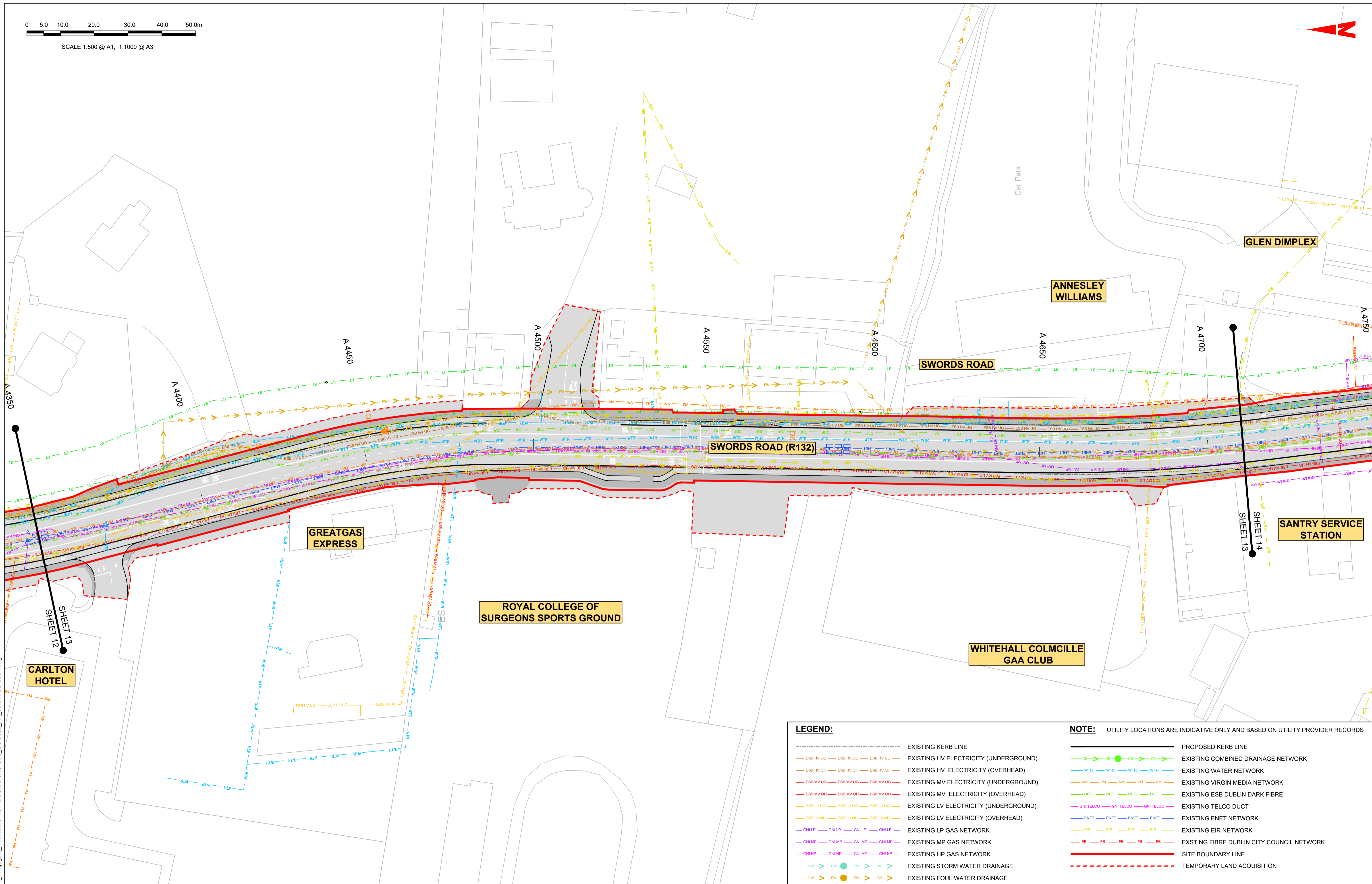
Project Code: BCIDB
Originator Code: JAC
QMS Code:

Programme Title: BUSCONNECTS DUBLIN CORE BUS CORRIDORS INFRASTRUCTURE WORKS			
Drawing Title: SWORDS TO CITY CENTRE CORE BUS CORRIDOR SCHEME COMBINED EXISTING UTILITY RECORDS			
Drawing File Name: BCIDB-JAC-UTL_UC-0002_XX_00-DR-CU-0012	Sheet Number: 12 of 37	Status: A	Rev: M01

C:\pwworking\jacobs_uk_highways_ss4\legintl_mullank\d0145112\BCIDB-JAC-UTL_UC-0002_XX_00-DR-CU-0012.dwg

0 5.0 10.0 20.0 30.0 40.0 50.0m

SCALE 1:500 @ A1; 1:1000 @ A3



LEGEND:

- EXISTING KERB LINE
- ESB HV UG --- ESB HV UG --- ESB HV UG --- EXISTING HV ELECTRICITY (UNDERGROUND)
- ESB HV OH --- ESB HV OH --- ESB HV OH --- EXISTING HV ELECTRICITY (OVERHEAD)
- ESB MV UG --- ESB MV UG --- ESB MV UG --- EXISTING MV ELECTRICITY (UNDERGROUND)
- ESB MV OH --- ESB MV OH --- ESB MV OH --- EXISTING MV ELECTRICITY (OVERHEAD)
- ESB LV UG --- ESB LV UG --- ESB LV UG --- EXISTING LV ELECTRICITY (UNDERGROUND)
- ESB LV OH --- ESB LV OH --- ESB LV OH --- EXISTING LV ELECTRICITY (OVERHEAD)
- GNI LP --- GNI LP --- GNI LP --- EXISTING LP GAS NETWORK
- GNI MP --- GNI MP --- GNI MP --- EXISTING MP GAS NETWORK
- GNI HP --- GNI HP --- GNI HP --- EXISTING HP GAS NETWORK
- SW --- SW --- SW --- EXISTING STORM WATER DRAINAGE
- FW --- FW --- FW --- EXISTING FOUL WATER DRAINAGE

NOTE:

- UTILITY LOCATIONS ARE INDICATIVE ONLY AND BASED ON UTILITY PROVIDER RECORDS
- PROPOSED KERB LINE
- EXISTING COMBINED DRAINAGE NETWORK
- EXISTING WATER NETWORK
- EXISTING VIRGIN MEDIA NETWORK
- EXISTING ESB DUBLIN DARK FIBRE
- EXISTING TELCO DUCT
- EXISTING ENET NETWORK
- EXISTING EIR NETWORK
- EXISTING FIBRE DUBLIN CITY COUNCIL NETWORK
- SITE BOUNDARY LINE
- TEMPORARY LAND ACQUISITION

Disclaimer

a. © National Transport Authority (NTA) 2022. This drawing is confidential and the copyright in it is owned by NTA. This drawing must not be either loaned, copied or otherwise reproduced in whole or in part or used for any purpose without the prior permission of NTA.

b. This drawing is to be used for the design element identified in the titlebox. Other information shown is to be considered indicative only. The drawing is to be read in conjunction with all other relevant design drawings.

c. O.S. data used for plans are printed under © Ordnance Survey Ireland Government of Ireland. All rights reserved. Licence Number 2022/OSI_NMA_180 National Transport Authority. All elevations are in metres and relate to OSI Geoid Model (OSGM15) Mean Head. All Co-ordinates are in Irish

Transverse Mercator Grid (ITM) as defined by OSI active local GPS station.

d. Information concerning the position of apparatus shown on this drawing is based on drawings supplied by the utility owners and/or the utility works contractor, whilst every care has been taken in the preparation of this drawing, positions should be taken as approximate and are intended for general guidance only and no representation is made by the NTA as to the accuracy, completeness, sufficiency or otherwise of this information. The information contained herein does not purport to be comprehensive or final as the apparatus is subject to being altered and/or superceded. Recipients should not rely on this information. Any liabilities are hereby expressly disclaimed.

The information contained herein has been provided by the NTA but does not purport to be comprehensive or final. Recipients should not rely on the information. Neither the NTA nor any of its directors, officers, employees, agents, stakeholders or advisers make any representation or warranty as to, or accept any liability or responsibility in relation to, the adequacy, accuracy, reasonableness or completeness of the information provided as part of this document or any matter on which the information is based (including but not limited to loss or damage arising as a result of reliance by recipients on the information or any part of it). Any liabilities are hereby expressly disclaimed.



Rev	Date	Drn	Chk'd	App'd	Description
M01	06/04/2023	FM	IL	HOS	ISSUE FOR PHASE 4: PLANNING

Client: **NTA**
Udarás Náisiúnta Iompair
National Transport Authority

Engineering Designer: **Jacobs**

Date: 06/04/2023 | Scale: 1:500 @ A1, 1:1000 @ A3 | Drawn: FM | Checked: IL | Approved: HOS

Project Code: BCIDB | Originator Code: JAC | QMS Code:

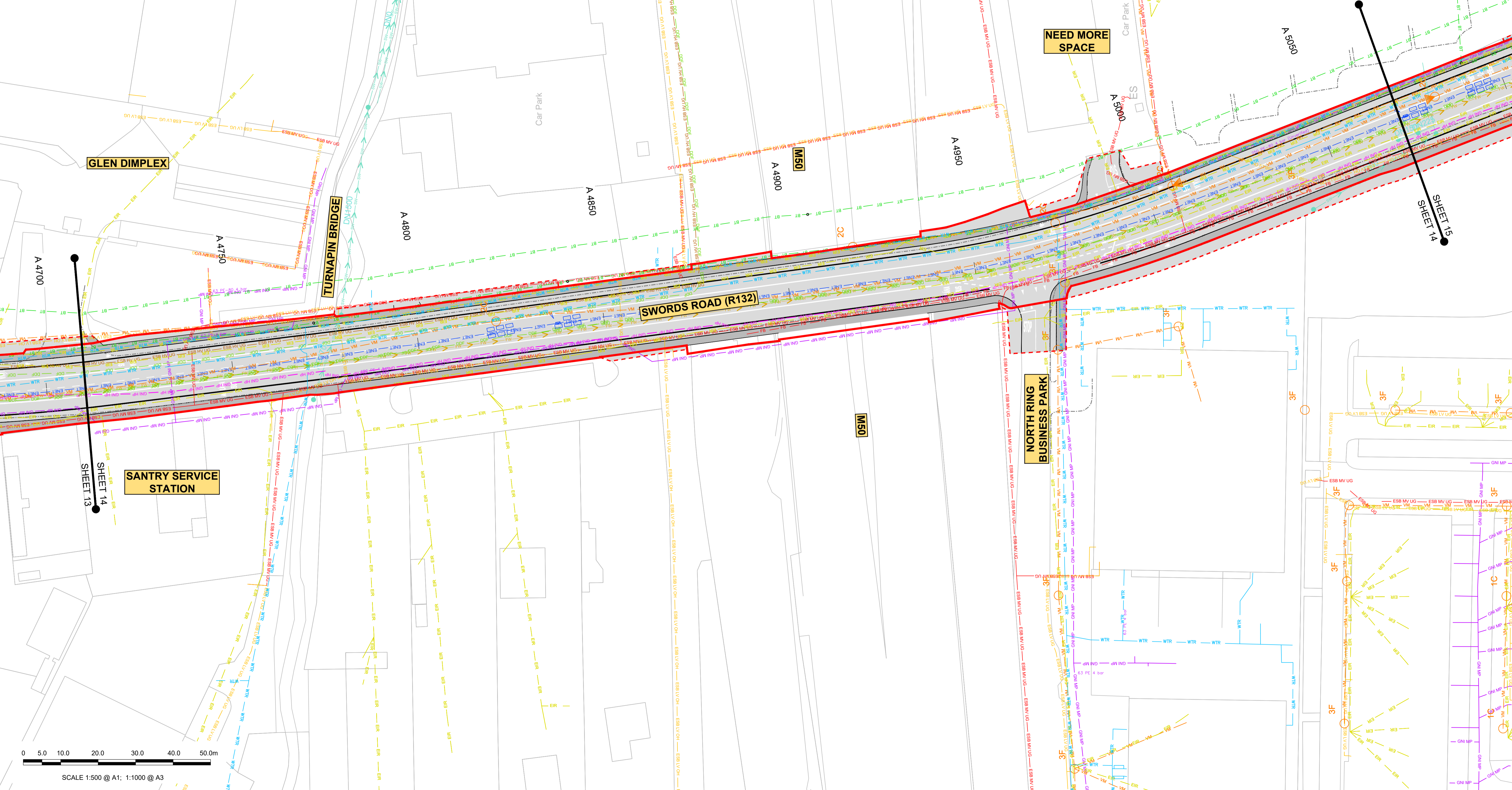
Programme Title: BUSCONNECTS DUBLIN CORE BUS CORRIDORS INFRASTRUCTURE WORKS			
Drawing Title: SWORDS TO CITY CENTRE CORE BUS CORRIDOR SCHEME COMBINED EXISTING UTILITY RECORDS			
Drawing File Name: BCIDB-JAC-UTL_UC-0002_XX_00-DR-CU-0013	Sheet Number: 13 of 37	Status: A	Rev: M01

DO NOT SCALE USE FIGURED DIMENSIONS ONLY

LEGEND:

- EXISTING KERB LINE
- EXISTING HV ELECTRICITY (UNDERGROUND)
- EXISTING HV ELECTRICITY (OVERHEAD)
- EXISTING MV ELECTRICITY (UNDERGROUND)
- EXISTING MV ELECTRICITY (OVERHEAD)
- EXISTING LV ELECTRICITY (UNDERGROUND)
- EXISTING LV ELECTRICITY (OVERHEAD)
- EXISTING LP GAS NETWORK
- EXISTING MP GAS NETWORK
- EXISTING HP GAS NETWORK
- EXISTING STORM WATER DRAINAGE
- EXISTING FOUL WATER DRAINAGE
- PROPOSED KERB LINE
- EXISTING COMBINED DRAINAGE NETWORK
- EXISTING WATER NETWORK
- EXISTING VIRGIN MEDIA NETWORK
- EXISTING ESB DUBLIN DARK FIBRE
- EXISTING TELCO DUCT
- EXISTING ENET NETWORK
- EXISTING EIR NETWORK
- EXISTING FIBRE DUBLIN CITY COUNCIL NETWORK
- SITE BOUNDARY LINE
- TEMPORARY LAND ACQUISITION

NOTE: UTILITY LOCATIONS ARE INDICATIVE ONLY AND BASED ON UTILITY PROVIDER RECORDS



C:\pwworking\jacobs_uk_highways_ss4\legintl_mullankid0145112\BCIDB-JAC-UTL_UC-0002_XX_00-DR-CU-0001.dwg

Disclaimer

a. © National Transport Authority (NTA) 2022. This drawing is confidential and the copyright in it is owned by NTA. This drawing must not be either loaned, copied or otherwise reproduced in whole or in part or used for any purpose without the prior permission of NTA.

b. This drawing is to be used for the design element identified in the title block. Other information shown is to be considered indicative only. The drawing is to be read in conjunction with all other relevant design drawings.

c. O.S. data used for plans are printed under © Ordnance Survey Ireland Government of Ireland. All rights reserved. Licence Number 2022/OSI_NMA_180 National Transport Authority. All elevations are in metres and relate to OSI Geoid Model (OSGM15) Mean Head. All Co-ordinates are in Irish Transverse Mercator Grid (ITM) as defined by OSI active local GPS station.

d. Information concerning the position of apparatus shown on this drawing is based on drawings supplied by the utility owners and/or the utility works contractor, whilst every care has been taken in the preparation of this drawing, positions should be taken as approximate and are intended for general guidance only and no representation is made by the NTA as to the accuracy, completeness, sufficiency or otherwise of this drawing and the position of the apparatus. The information contained herein does not purport to be comprehensive or final as the apparatus is subject to being altered and/or superseded. Recipients should not rely on this information. Any liabilities are hereby expressly disclaimed.

e. The information contained herein has been provided by the NTA but does not purport to be comprehensive or final. Recipients should not rely on the information. Neither the NTA nor any of its directors, officers, employees, agents, stakeholders or advisers make any representation or warranty as to, or accept any liability or responsibility in relation to, the adequacy, accuracy, reasonableness or completeness of the information provided as part of this document or any matter on which the information is based (including but not limited to loss or damage arising as a result of reliance by recipients on the information or any part of it). Any liabilities are hereby expressly disclaimed.

Project Ireland 2040
Building Ireland's Future

Rev	Date	Drn	Chk'd	App'd	Description
M01	06/04/2023	FM	IL	HOS	ISSUE FOR PHASE 4: PLANNING

Client: **NTA**
Udarás Náisiúnta Iompair
National Transport Authority

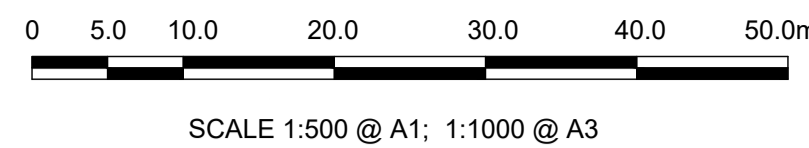
Engineering Designer: **Jacobs**

Date: 06/04/2023 | Scale: 1:500 @ A1, 1:1000 @ A3 | Drawn: FM | Checked: IL | Approved: HOS

Project Code: BCIDB | Originator Code: JAC | QMS Code:

Programme Title: BUSCONNECTS DUBLIN CORE BUS CORRIDORS INFRASTRUCTURE WORKS			
Drawing Title: SWORDS TO CITY CENTRE CORE BUS CORRIDOR SCHEME COMBINED EXISTING UTILITY RECORDS			
Drawing File Name: BCIDB-JAC-UTL_UC-0002_XX_00-DR-CU-0014	Sheet Number: 14 of 37	Status: A	Rev: M01

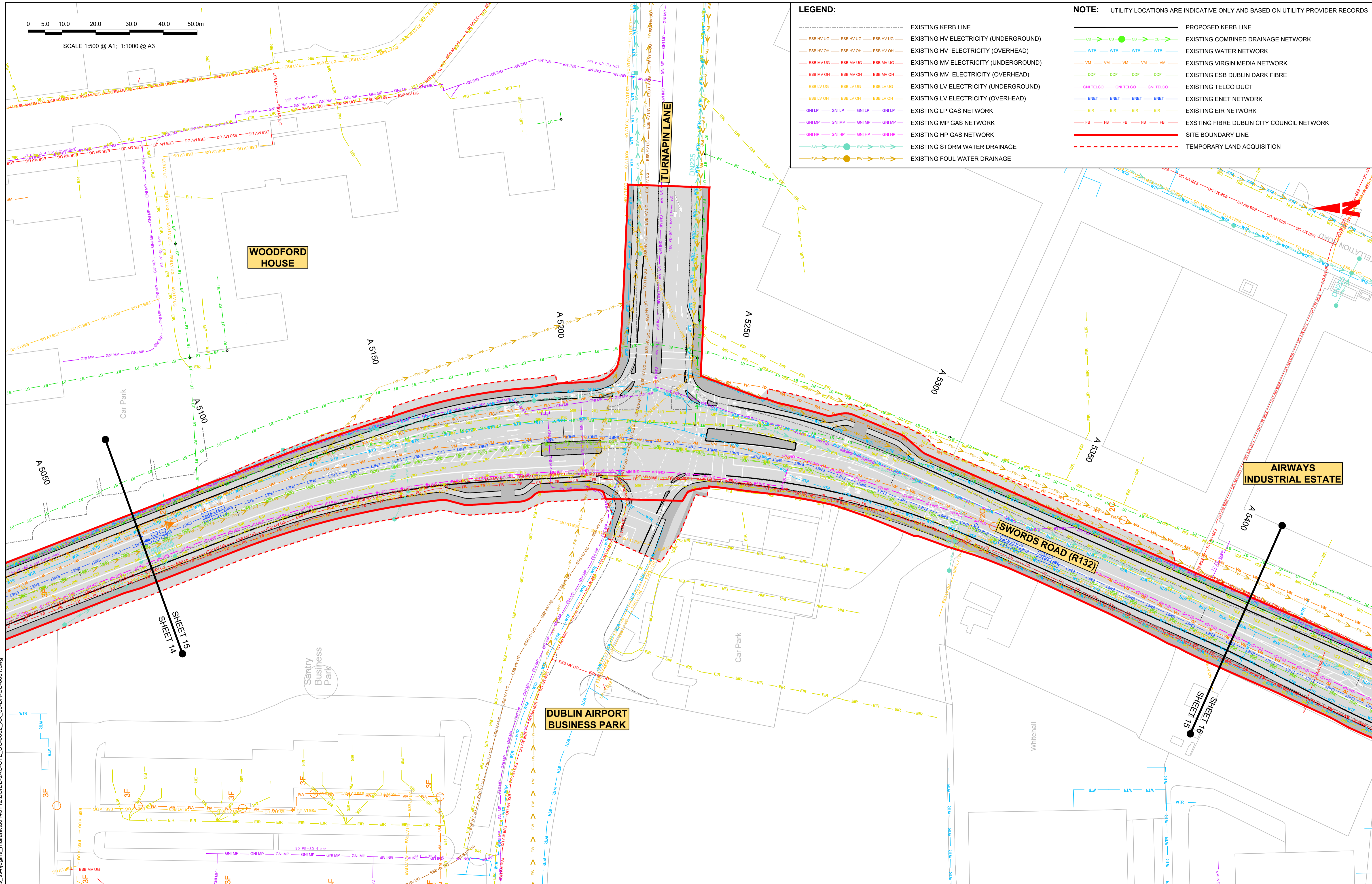
DO NOT SCALE USE FIGURED DIMENSIONS ONLY



LEGEND:

- EXISTING KERB LINE
- ESB HV UG --- ESB HV UG --- ESB HV UG --- EXISTING HV ELECTRICITY (UNDERGROUND)
- ESB HV OH --- ESB HV OH --- ESB HV OH --- EXISTING HV ELECTRICITY (OVERHEAD)
- ESB MV UG --- ESB MV UG --- ESB MV UG --- EXISTING MV ELECTRICITY (UNDERGROUND)
- ESB MV OH --- ESB MV OH --- ESB MV OH --- EXISTING MV ELECTRICITY (OVERHEAD)
- ESB LV UG --- ESB LV UG --- ESB LV UG --- EXISTING LV ELECTRICITY (UNDERGROUND)
- ESB LV OH --- ESB LV OH --- ESB LV OH --- EXISTING LV ELECTRICITY (OVERHEAD)
- GNI LP --- GNI LP --- GNI LP --- EXISTING LP GAS NETWORK
- GNI MP --- GNI MP --- GNI MP --- EXISTING MP GAS NETWORK
- GNI HP --- GNI HP --- GNI HP --- EXISTING HP GAS NETWORK
- SW --- SW --- SW --- EXISTING STORM WATER DRAINAGE
- FW --- FW --- FW --- EXISTING FOUL WATER DRAINAGE
- PROPOSED KERB LINE
- EXISTING COMBINED DRAINAGE NETWORK
- EXISTING WATER NETWORK
- EXISTING VIRGIN MEDIA NETWORK
- EXISTING ESB DUBLIN DARK FIBRE
- EXISTING TELCO DUCT
- EXISTING ENET NETWORK
- EXISTING EIR NETWORK
- EXISTING FIBRE DUBLIN CITY COUNCIL NETWORK
- SITE BOUNDARY LINE
- TEMPORARY LAND ACQUISITION

NOTE: UTILITY LOCATIONS ARE INDICATIVE ONLY AND BASED ON UTILITY PROVIDER RECORDS



C:\pwworking\jacobs_uk_highways_ss4\legintl_mullankid0145112\BCIDB-JAC-UTL_UC-0002_XX_00-DR-CU-0001.dwg

Disclaimer

a. © National Transport Authority (NTA) 2022. This drawing is confidential and the copyright in it is owned by NTA. This drawing must not be either loaned, copied or otherwise reproduced in whole or in part or used for any purpose without the prior permission of NTA.

b. This drawing is to be used for the design element identified in the titleblock. Other information shown is to be considered indicative only. The drawing is to be read in conjunction with all other relevant design drawings.

c. O.S. data used for plans are printed under © Ordnance Survey Ireland Government of Ireland. All rights reserved. Licence Number 2022/OSI_NMA_180 National Transport Authority. All elevations are in metres and relate to OSI Geoid Model (OSGM15) Mean Head. All Co-ordinates are in Irish Transverse Mercator Grid (ITM) as defined by OSI active local GPS station.

d. Information concerning the position of apparatus shown on this drawing is based on drawings supplied by the utility owners and/or the utility works contractor, whilst every care has been taken in the preparation of this drawing, positions should be taken as approximate and are intended for general guidance only and no representation is made by the NTA as to the accuracy, completeness, sufficiency or otherwise of this drawing and the position of the apparatus. The information contained herein does not purport to be comprehensive or final as the apparatus is subject to being altered and/or superceded. Recipients should not rely on this information. Any liabilities are hereby expressly disclaimed.

e. The information contained herein has been provided by the NTA but does not purport to be comprehensive or final. Recipients should not rely on the information. Neither the NTA nor any of its directors, officers, employees, agents, stakeholders or advisers make any representation or warranty as to, or accept any liability or responsibility in relation to, the adequacy, accuracy, reasonableness or completeness of the information provided as part of this document or any matter on which the information is based (including but not limited to loss or damage arising as a result of reliance by recipients on the information or any part of it). Any liabilities are hereby expressly disclaimed.

Rev	Date	Drn	Chk'd	App'd	Description
M01	06/04/2023	FM	IL	HOS	ISSUE FOR PHASE 4: PLANNING

Client: **NTA**
Údarás Náisiúnta Iompair
National Transport Authority

Date: 06/04/2023 Scale: 1:500 @ A1
1:1000 @ A3

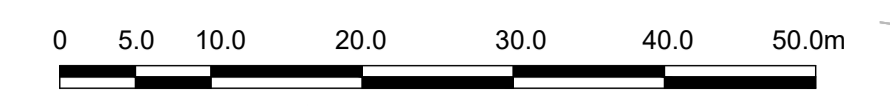
Engineering Designer: **Jacobs**

Drawn: FM Checked: IL Approved: HOS

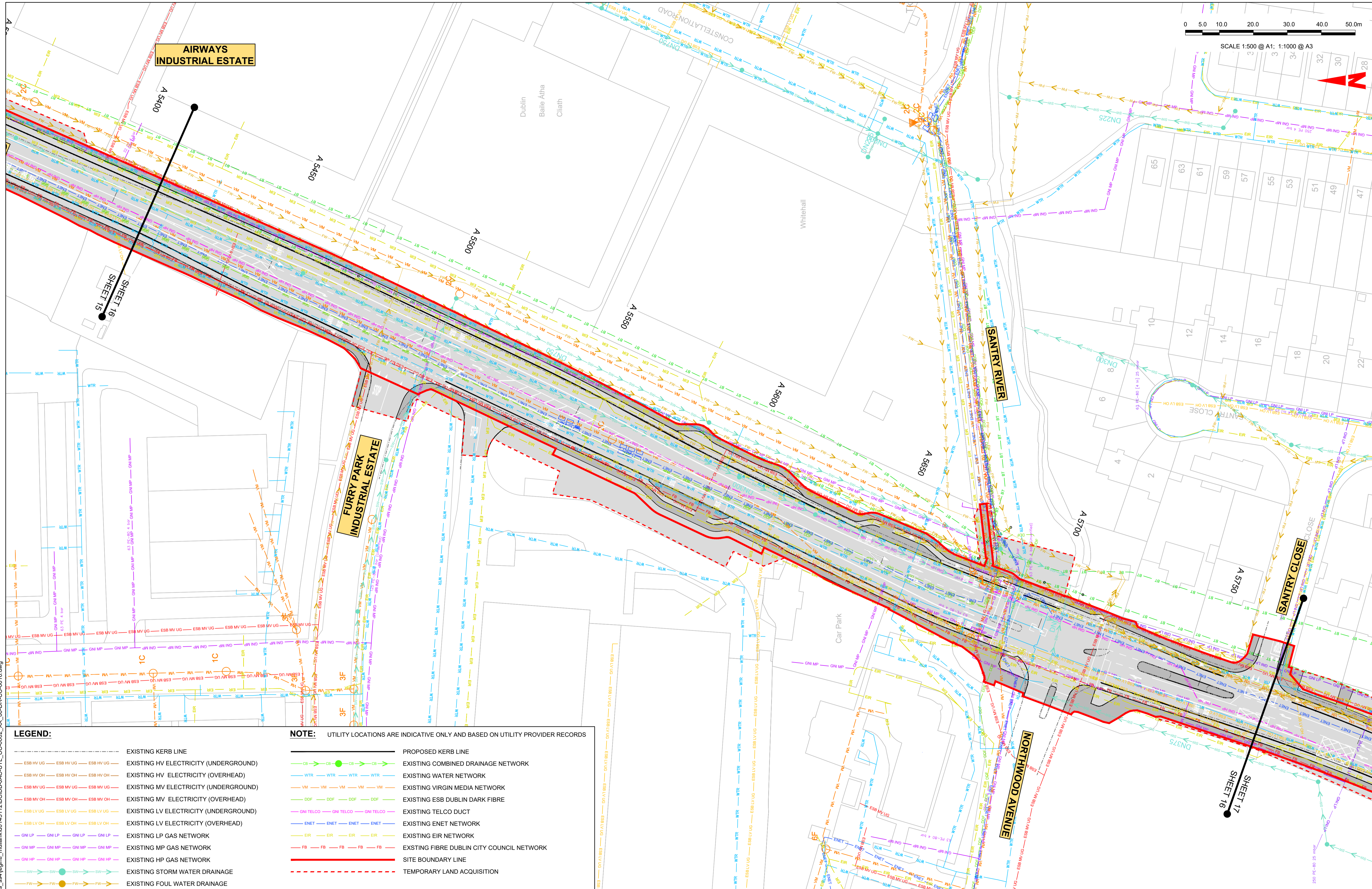
Project Code: BCIDB Originator Code: JAC QMS Code:

Programme Title: BUSCONNECTS DUBLIN CORE BUS CORRIDORS INFRASTRUCTURE WORKS			
Drawing Title: SWORDS TO CITY CENTRE CORE BUS CORRIDOR SCHEME COMBINED EXISTING UTILITY RECORDS			
Drawing File Name: BCIDB-JAC-UTL_UC-0002_XX_00-DR-CU-0015	Sheet Number: 15 of 37	Status: A	Rev: M01

DO NOT SCALE USE FIGURED DIMENSIONS ONLY



SCALE 1:500 @ A1; 1:1000 @ A3



LEGEND:

---	EXISTING KERB LINE
---	EXISTING HV ELECTRICITY (UNDERGROUND)
---	EXISTING HV ELECTRICITY (OVERHEAD)
---	EXISTING MV ELECTRICITY (UNDERGROUND)
---	EXISTING MV ELECTRICITY (OVERHEAD)
---	EXISTING LV ELECTRICITY (UNDERGROUND)
---	EXISTING LV ELECTRICITY (OVERHEAD)
---	EXISTING LP GAS NETWORK
---	EXISTING MP GAS NETWORK
---	EXISTING HP GAS NETWORK
---	EXISTING STORM WATER DRAINAGE
---	EXISTING FOUL WATER DRAINAGE

NOTE: UTILITY LOCATIONS ARE INDICATIVE ONLY AND BASED ON UTILITY PROVIDER RECORDS

---	PROPOSED KERB LINE
---	EXISTING COMBINED DRAINAGE NETWORK
---	EXISTING WATER NETWORK
---	EXISTING VIRGIN MEDIA NETWORK
---	EXISTING ESB DUBLIN DARK FIBRE
---	EXISTING TELCO DUCT
---	EXISTING ENET NETWORK
---	EXISTING EIR NETWORK
---	EXISTING FIBRE DUBLIN CITY COUNCIL NETWORK
---	SITE BOUNDARY LINE
---	TEMPORARY LAND ACQUISITION

Disclaimer
 a. © National Transport Authority (NTA) 2022. This drawing is confidential and the copyright in it is owned by NTA. This drawing must not be either loaned, copied or otherwise reproduced in whole or in part or used for any purpose without the prior permission of NTA.
 b. This drawing is to be used for the design element identified in the titleblock. Other information shown is to be considered indicative only. The drawing is to be read in conjunction with all other relevant design drawings.
 c. O.S. data used for plans are printed under © Ordnance Survey Ireland Government of Ireland. All rights reserved. Licence Number 2022/OSI_NMA_180 National Transport Authority. All elevations are in metres and relate to OSI Geoid Model (OSGM15) Mean Head. All Co-ordinates are in Irish

Transverse Mercator Grid (ITM) as defined by OSI active local GPS station.
 d. Information concerning the position of apparatus shown on this drawing is based on drawings supplied by the utility owners and/or the utility works contractor, whilst every care has been taken in the preparation of this drawing, positions should be taken as approximate and are intended for general guidance only and no representation is made by the NTA as to the accuracy, completeness, sufficiency or otherwise of this drawing and the position of the apparatus. The information contained herein does not purport to be comprehensive or final as the apparatus is subject to being altered and/or superceded. Recipients should not rely on this information. Any liabilities are hereby expressly disclaimed.

The information contained herein has been provided by the NTA but does not purport to be comprehensive or final. Recipients should not rely on the information. Neither the NTA nor any of its directors, officers, employees, agents, stakeholders or advisers make any representation or warranty as to, or accept any liability or responsibility in relation to, the adequacy, accuracy, reasonableness or completeness of the information provided as part of this document or any matter on which the information is based (including but not limited to loss or damage arising as a result of reliance by recipients on the information or any part of it). Any liabilities are hereby expressly disclaimed.



Rev	Date	Drn	Chk'd	App'd	Description
M01	06/04/2023	FM	IL	HOS	ISSUE FOR PHASE 4: PLANNING

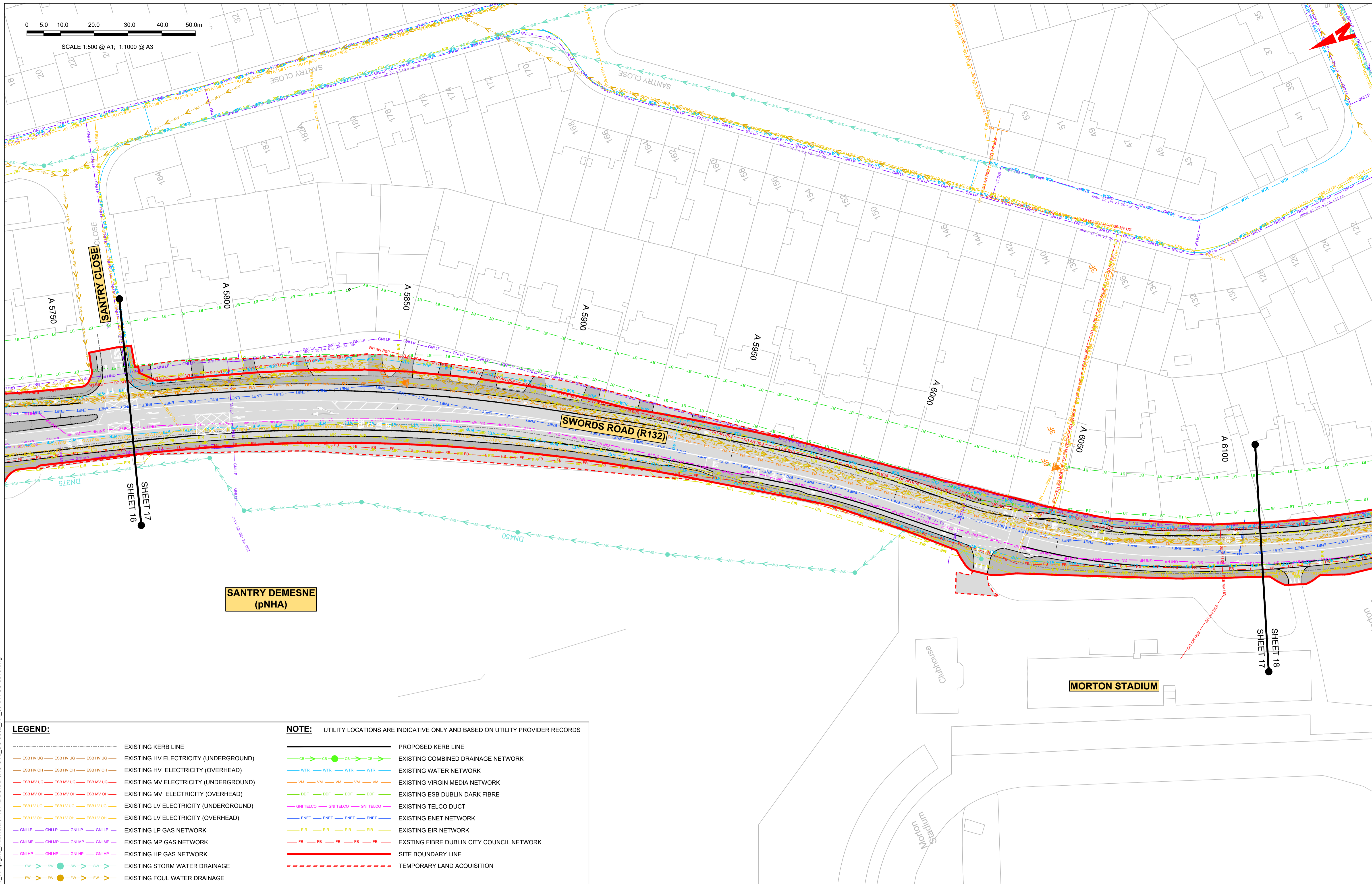
 Údarás Náisiúnta Iompair National Transport Authority		 Engineering Designer		
Date	Scale	Drawn	Checked	Approved
06/04/2023	1:500 @ A1 1:1000 @ A3	FM	IL	HOS
Project Code	Originator Code	QMS Code		
BCIDB	JAC			

Programme Title BUSCONNECTS DUBLIN CORE BUS CORRIDORS INFRASTRUCTURE WORKS			
Drawing Title SWORDS TO CITY CENTRE CORE BUS CORRIDOR SCHEME COMBINED EXISTING UTILITY RECORDS			
Drawing File Name	Sheet Number	Status	Rev
BCIDB-JAC-UTL_UC-0002_XX_00-DR-CU-0016	16 of 37	A	M01

DO NOT SCALE USE FIGURED DIMENSIONS ONLY



SCALE 1:500 @ A1; 1:1000 @ A3



SANTRY DEMESNE (pNHA)

MORTON STADIUM

LEGEND:

- EXISTING KERB LINE
- ESB HV UG --- ESB HV UG --- ESB HV UG --- EXISTING HV ELECTRICITY (UNDERGROUND)
- ESB HV OH --- ESB HV OH --- ESB HV OH --- EXISTING HV ELECTRICITY (OVERHEAD)
- ESB MV UG --- ESB MV UG --- ESB MV UG --- EXISTING MV ELECTRICITY (UNDERGROUND)
- ESB MV OH --- ESB MV OH --- ESB MV OH --- EXISTING MV ELECTRICITY (OVERHEAD)
- ESB LV UG --- ESB LV UG --- ESB LV UG --- EXISTING LV ELECTRICITY (UNDERGROUND)
- ESB LV OH --- ESB LV OH --- ESB LV OH --- EXISTING LV ELECTRICITY (OVERHEAD)
- GNI LP --- GNI LP --- GNI LP --- EXISTING LP GAS NETWORK
- GNI MP --- GNI MP --- GNI MP --- EXISTING MP GAS NETWORK
- GNI HP --- GNI HP --- GNI HP --- EXISTING HP GAS NETWORK
- SW --- SW --- SW --- EXISTING STORM WATER DRAINAGE
- FW --- FW --- FW --- EXISTING FOUL WATER DRAINAGE

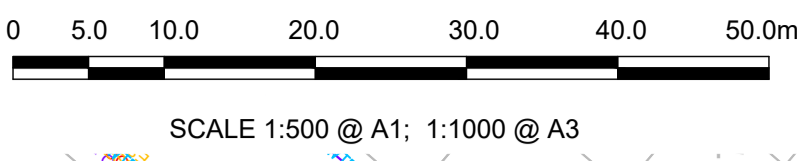
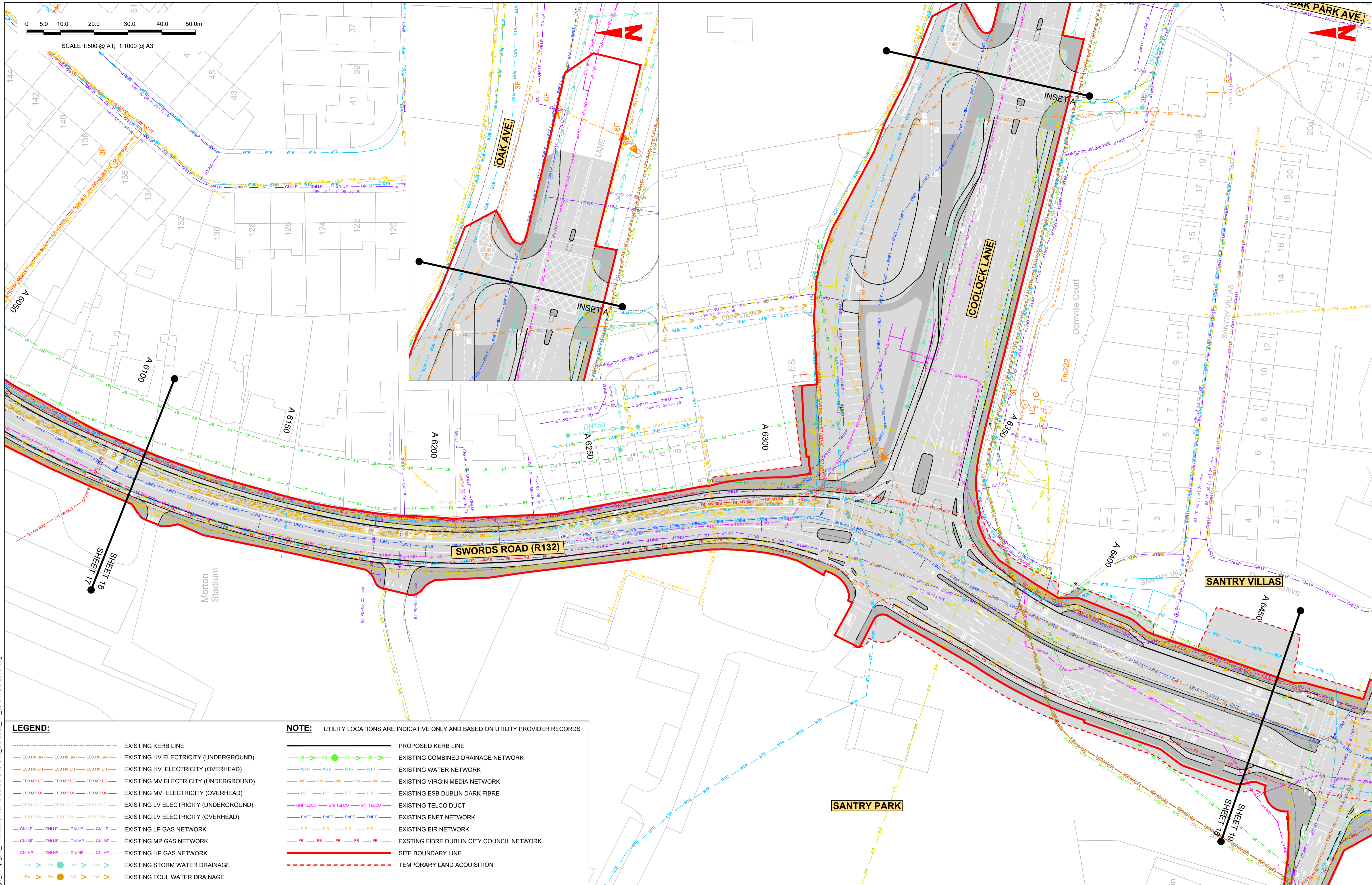
NOTE: UTILITY LOCATIONS ARE INDICATIVE ONLY AND BASED ON UTILITY PROVIDER RECORDS

- PROPOSED KERB LINE
- WTR --- WTR --- WTR --- EXISTING COMBINED DRAINAGE NETWORK
- VM --- VM --- VM --- EXISTING VIRGIN MEDIA NETWORK
- DDF --- DDF --- DDF --- EXISTING ESB DUBLIN DARK FIBRE
- GNI TELCO --- GNI TELCO --- GNI TELCO --- EXISTING TELCO DUCT
- ENET --- ENET --- ENET --- EXISTING ENET NETWORK
- EIR --- EIR --- EIR --- EXISTING EIR NETWORK
- FB --- FB --- FB --- EXISTING FIBRE DUBLIN CITY COUNCIL NETWORK
- SITE BOUNDARY LINE
- TEMPORARY LAND ACQUISITION

<p><small>Disclaimer</small></p> <p>a. © National Transport Authority (NTA) 2022. This drawing is confidential and the copyright in it is owned by NTA. This drawing must not be either loaned, copied or otherwise reproduced in whole or in part or used for any purpose without the prior permission of NTA.</p> <p>b. This drawing is to be used for the design element identified in the titleblock. Other information shown is to be considered indicative only. The drawing is to be read in conjunction with all other relevant design drawings.</p> <p>c. O.S. data used for plans are printed under © Ordnance Survey Ireland Government of Ireland. All rights reserved. Licence Number 2022/OSI_NMA_180 National Transport Authority. All elevations are in metres and relate to OSI Geoid Model (OSGM15) Mean Head. All Co-ordinates are in Irish Transverse Mercator Grid (ITM) as defined by OSI active local GPS station.</p> <p>d. Information concerning the position of apparatus shown on this drawing is based on drawings supplied by the utility owners and/or the utility works contractor, whilst every care has been taken in the preparation of this drawing, positions should be taken as approximate and are intended for general guidance only and no representation is made by the NTA as to the accuracy, completeness, sufficiency or otherwise of this drawing and the position of the apparatus. The information contained herein does not purport to be comprehensive or final as the apparatus is subject to being altered and/or superceded. Recipients should not rely on this information. Any liabilities are hereby expressly disclaimed.</p> <p>e. The information contained herein has been provided by the NTA but does not purport to be comprehensive or final. Recipients should not rely on the information. Neither the NTA nor any of its directors, officers, employees, agents, stakeholders or advisers make any representation or warranty as to, or accept any liability or responsibility in relation to, the adequacy, accuracy, reasonableness or completeness of the information provided as part of this document or any matter on which the information is based (including but not limited to loss or damage arising as a result of reliance by recipients on the information or any part of it). Any liabilities are hereby expressly disclaimed.</p>	<p>Project Ireland 2040 Building Ireland's Future</p>	<table border="1" style="width: 100%; border-collapse: collapse;"> <tr> <th>Rev</th> <th>Date</th> <th>Drn</th> <th>Chk'd</th> <th>App'd</th> <th>Description</th> </tr> <tr> <td>M01</td> <td>06/04/2023</td> <td>FM</td> <td>IL</td> <td>HOS</td> <td>ISSUE FOR PHASE 4: PLANNING</td> </tr> </table>	Rev	Date	Drn	Chk'd	App'd	Description	M01	06/04/2023	FM	IL	HOS	ISSUE FOR PHASE 4: PLANNING	<p>Client</p> <p>NTA Udarás Náisiúnta Iompair National Transport Authority</p>	<p>Engineering Designer</p> <p>Jacobs</p>	<p>Programme Title</p> <p>BUSCONNECTS DUBLIN CORE BUS CORRIDORS INFRASTRUCTURE WORKS</p>
Rev	Date	Drn	Chk'd	App'd	Description												
M01	06/04/2023	FM	IL	HOS	ISSUE FOR PHASE 4: PLANNING												
						<p>Drawing Title</p> <p>SWORDS TO CITY CENTRE CORE BUS CORRIDOR SCHEME COMBINED EXISTING UTILITY RECORDS</p>											
						<p>Drawing File Name</p> <p>BCIDB-JAC-UTL_UC-0002_XX_00-DR-CU-0017</p>											
						<p>Sheet Number</p> <p>17 of 37</p>											
						<p>Status</p> <p>A</p>											
						<p>Rev</p> <p>M01</p>											

DO NOT SCALE USE FIGURED DIMENSIONS ONLY

C:\pwworking\jacobs_uk_highways_ssa\legintl_mullankid0145112\BCIDB-JAC-UTL_UC-0002_XX_00-DR-CU-0016.dwg



LEGEND:

	EXISTING KERB LINE
	EXISTING HV ELECTRICITY (UNDERGROUND)
	EXISTING HV ELECTRICITY (OVERHEAD)
	EXISTING MV ELECTRICITY (UNDERGROUND)
	EXISTING MV ELECTRICITY (OVERHEAD)
	EXISTING LV ELECTRICITY (UNDERGROUND)
	EXISTING LV ELECTRICITY (OVERHEAD)
	EXISTING LP GAS NETWORK
	EXISTING MP GAS NETWORK
	EXISTING HP GAS NETWORK
	EXISTING STORM WATER DRAINAGE
	EXISTING FOUL WATER DRAINAGE

NOTE: UTILITY LOCATIONS ARE INDICATIVE ONLY AND BASED ON UTILITY PROVIDER RECORDS

	PROPOSED KERB LINE
	EXISTING COMBINED DRAINAGE NETWORK
	EXISTING WATER NETWORK
	EXISTING VIRGIN MEDIA NETWORK
	EXISTING ESB DUBLIN DARK FIBRE
	EXISTING TELCO DUCT
	EXISTING ENET NETWORK
	EXISTING EIR NETWORK
	EXISTING FIBRE DUBLIN CITY COUNCIL NETWORK
	SITE BOUNDARY LINE
	TEMPORARY LAND ACQUISITION

Disclaimer:
 a. © National Transport Authority (NTA) 2022. This drawing is confidential and the copyright in it is owned by NTA. This drawing must not be either loaned, copied or otherwise reproduced in whole or in part or used for any purpose without the prior permission of NTA.
 b. This drawing is to be used for the design element identified in the titleblock. Other information shown is to be considered indicative only. The drawing is to be read in conjunction with all other relevant design drawings.
 c. O.S. data used for plans are printed under © Ordnance Survey Ireland Government of Ireland. All rights reserved. Licence Number 2022/OSI_NMA_180 National Transport Authority. All elevations are in metres and relate to OSI Geoid Model (OSGM15) Mean Head. All Co-ordinates are in Irish Transverse Mercator Grid (ITM) as defined by OSI active local GPS station.
 d. Information concerning the position of apparatus shown on this drawing is based on drawings supplied by the utility owners and/or the utility works contractor, whilst every care has been taken in the preparation of this drawing, positions should be taken as approximate and are intended for general guidance only and no representation is made by the NTA as to the accuracy, completeness, sufficiency or otherwise of this information. The information is subject to being altered and/or superseded. Recipients should not rely on this information. Any liabilities are hereby expressly disclaimed.

Project Ireland 2040
 Building Ireland's Future

Rev	Date	Drn	Chk'd	App'd	Description
M01	06/04/2023	FM	IL	HOS	ISSUE FOR PHASE 4: PLANNING

Client: **NTA**
 Údarás Náisiúnta Iompair
 National Transport Authority

Engineering Designer: **Jacobs**

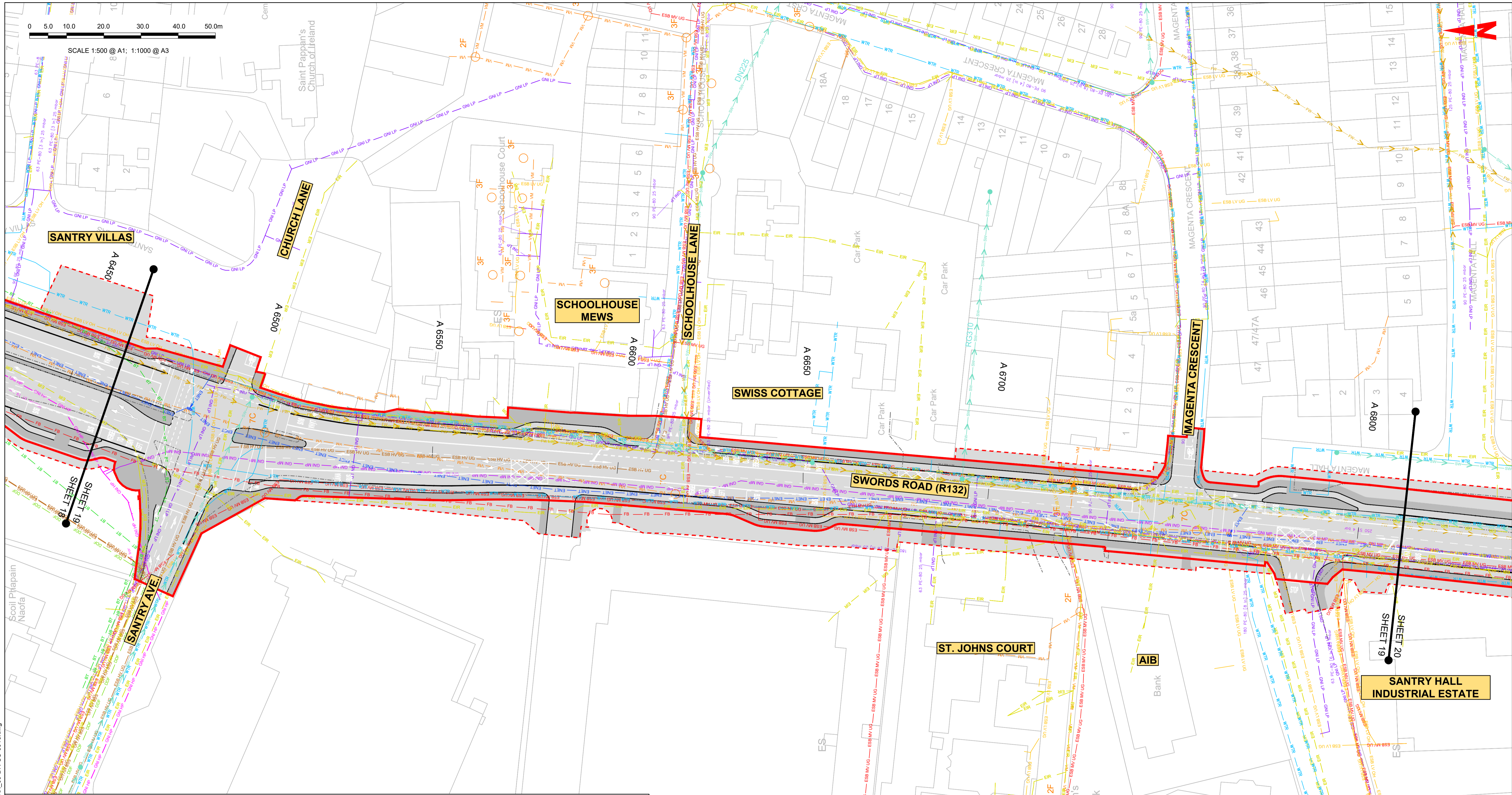
Date: 06/04/2023 | Scale: 1:500 @ A1, 1:1000 @ A3 | Drawn: FM | Checked: IL | Approved: HOS

Project Code: BCIDB | Originator Code: JAC | QMS Code:

Programme Title: BUSCONNECTS DUBLIN CORE BUS CORRIDORS INFRASTRUCTURE WORKS			
Drawing Title: SWORDS TO CITY CENTRE CORE BUS CORRIDOR SCHEME COMBINED EXISTING UTILITY RECORDS			
Drawing File Name: BCIDB-JAC-UTL_UC-0002_XX_00-DR-CU-0018	Sheet Number: 18 of 37	Status: A	Rev: M01

DO NOT SCALE USE FIGURED DIMENSIONS ONLY

C:\pwworking\jacobs_uk_highways_ssa\legintl_mullank\d0145112\BCIDB-JAC-UTL_UC-0002_XX_00-DR-CU-0018.dwg



LEGEND:		NOTE: UTILITY LOCATIONS ARE INDICATIVE ONLY AND BASED ON UTILITY PROVIDER RECORDS	
	EXISTING KERB LINE		PROPOSED KERB LINE
	EXISTING HV ELECTRICITY (UNDERGROUND)		EXISTING COMBINED DRAINAGE NETWORK
	EXISTING HV ELECTRICITY (OVERHEAD)		EXISTING WATER NETWORK
	EXISTING MV ELECTRICITY (UNDERGROUND)		EXISTING VIRGIN MEDIA NETWORK
	EXISTING MV ELECTRICITY (OVERHEAD)		EXISTING ESB DUBLIN DARK FIBRE
	EXISTING LV ELECTRICITY (UNDERGROUND)		EXISTING TELCO DUCT
	EXISTING LV ELECTRICITY (OVERHEAD)		EXISTING ENET NETWORK
	EXISTING LP GAS NETWORK		EXISTING EIR NETWORK
	EXISTING MP GAS NETWORK		EXISTING FIBRE DUBLIN CITY COUNCIL NETWORK
	EXISTING HP GAS NETWORK		SITE BOUNDARY LINE
	EXISTING STORM WATER DRAINAGE		TEMPORARY LAND ACQUISITION
	EXISTING FOUL WATER DRAINAGE		

Disclaimer:

a. © National Transport Authority (NTA) 2022. This drawing is confidential and the copyright in it is owned by NTA. This drawing must not be either loaned, copied or otherwise reproduced in whole or in part or used for any purpose without the prior permission of NTA.

b. This drawing is to be used for the design element identified in the title block. Other information shown is to be considered indicative only. The drawing is to be read in conjunction with all other relevant design drawings.

c. O.S. data used for plans are printed under © Ordnance Survey Ireland Government of Ireland. All rights reserved. Licence Number 2022/OSI_NMA_180 National Transport Authority. All elevations are in metres and relate to OSI Geoid Model (OSGM15) Mean Head. All Co-ordinates are in Irish Transverse Mercator Grid (ITM) as defined by OSI active local GPS station.

d. Information concerning the position of apparatus shown on this drawing is based on drawings supplied by the utility owners and/or the utility works contractor, whilst every care has been taken in the preparation of this drawing, positions should be taken as approximate and are intended for general guidance only and no representation is made by the NTA as to the accuracy, completeness, sufficiency or otherwise of this drawing and the position of the apparatus. The information contained herein does not purport to be comprehensive or final as the apparatus is subject to being altered and/or superseded. Recipients should not rely on this information. Any liabilities are hereby expressly disclaimed.

e. The information contained herein has been provided by the NTA but does not purport to be comprehensive or final. Recipients should not rely on the information. Neither the NTA nor any of its directors, officers, employees, agents, stakeholders or advisers make any representation or warranty as to, or accept any liability or responsibility in relation to, the adequacy, accuracy, reasonableness or completeness of the information provided as part of this document or any matter on which the information is based (including but not limited to loss or damage arising as a result of reliance by recipients on the information or any part of it). Any liabilities are hereby expressly disclaimed.

Rev	Date	Drn	Chk'd	App'd	Description
M01	06/04/2023	FM	IL	HOS	ISSUE FOR PHASE 4: PLANNING

Client: **NTA**
Udaráis Náisiúnta Iompair
National Transport Authority

Engineering Designer: **Jacobs**

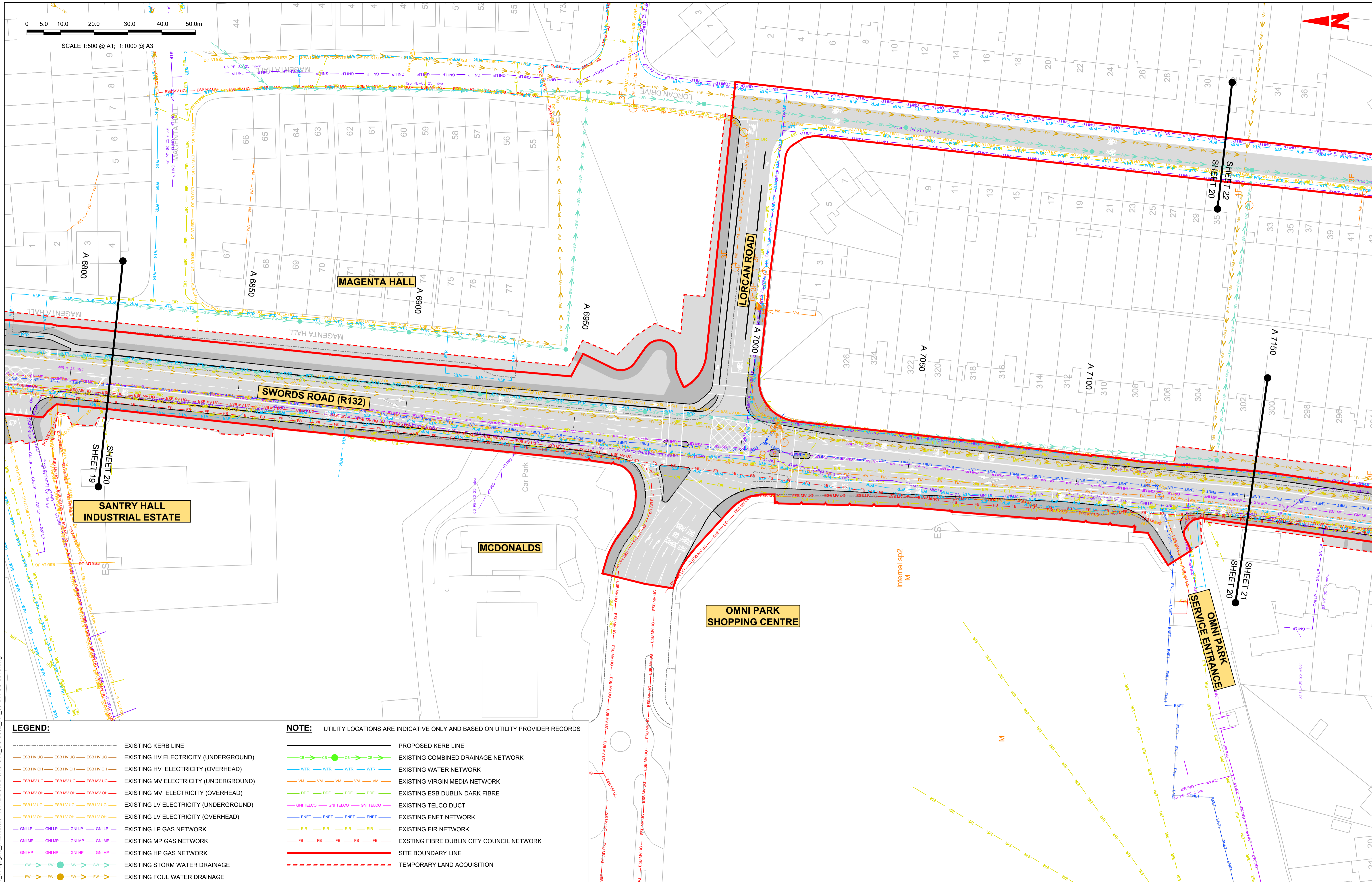
Date: 06/04/2023 | Scale: 1:500 @ A1, 1:1000 @ A3 | Drawn: FM | Checked: IL | Approved: HOS

Project Code: BCIDB | Originator Code: JAC | QMS Code:

Programme Title			
BUSCONNECTS DUBLIN			
CORE BUS CORRIDORS INFRASTRUCTURE WORKS			
Drawing Title			
SWORDS TO CITY CENTRE CORE BUS CORRIDOR SCHEME COMBINED EXISTING UTILITY RECORDS			
Drawing File Name		Sheet Number	Status
BCIDB-JAC-UTL_UC-0002_XX_00-DR-CU-0019		19 of 37	A
Rev		M01	

DO NOT SCALE USE FIGURED DIMENSIONS ONLY

C:\pwworking\jacobs_uk_highways_ssa\legintl_mullan\0145112\BCIDB-JAC-UTL_UC-0002_XX_00-DR-CU-0016.dwg



SCALE 1:500 @ A1; 1:1000 @ A3

- LEGEND:**
- EXISTING KERB LINE
 - ESB HV UG --- ESB HV UG --- ESB HV UG --- EXISTING HV ELECTRICITY (UNDERGROUND)
 - ESB HV OH --- ESB HV OH --- ESB HV OH --- EXISTING HV ELECTRICITY (OVERHEAD)
 - ESB MV UG --- ESB MV UG --- ESB MV UG --- EXISTING MV ELECTRICITY (UNDERGROUND)
 - ESB MV OH --- ESB MV OH --- ESB MV OH --- EXISTING MV ELECTRICITY (OVERHEAD)
 - ESB LV UG --- ESB LV UG --- ESB LV UG --- EXISTING LV ELECTRICITY (UNDERGROUND)
 - ESB LV OH --- ESB LV OH --- ESB LV OH --- EXISTING LV ELECTRICITY (OVERHEAD)
 - GNI LP --- GNI LP --- GNI LP --- EXISTING LP GAS NETWORK
 - GNI MP --- GNI MP --- GNI MP --- EXISTING MP GAS NETWORK
 - GNI HP --- GNI HP --- GNI HP --- EXISTING HP GAS NETWORK
 - SW --- SW --- SW --- EXISTING STORM WATER DRAINAGE
 - FW --- FW --- FW --- EXISTING FOUL WATER DRAINAGE

- NOTE:** UTILITY LOCATIONS ARE INDICATIVE ONLY AND BASED ON UTILITY PROVIDER RECORDS
- PROPOSED KERB LINE
 - EXISTING COMBINED DRAINAGE NETWORK
 - WTR --- WTR --- WTR --- EXISTING WATER NETWORK
 - VM --- VM --- VM --- EXISTING VIRGIN MEDIA NETWORK
 - DDF --- DDF --- DDF --- EXISTING ESB DUBLIN DARK FIBRE
 - GNI TELCO --- GNI TELCO --- GNI TELCO --- EXISTING TELCO DUCT
 - ENET --- ENET --- ENET --- EXISTING ENET NETWORK
 - EIR --- EIR --- EIR --- EXISTING EIR NETWORK
 - FB --- FB --- FB --- EXISTING FIBRE DUBLIN CITY COUNCIL NETWORK
 - SITE BOUNDARY LINE
 - TEMPORARY LAND ACQUISITION

Disclaimer

a. © National Transport Authority (NTA) 2022. This drawing is confidential and the copyright in it is owned by NTA. This drawing must not be either loaned, copied or otherwise reproduced in whole or in part or used for any purpose without the prior permission of NTA.

b. This drawing is to be used for the design element identified in the titleblock. Other information shown is to be considered indicative only. The drawing is to be read in conjunction with all other relevant design drawings.

c. O.S. data used for plans are printed under © Ordnance Survey Ireland Government of Ireland. All rights reserved. Licence Number 2022/OSI_NMA_180 National Transport Authority. All elevations are in metres and relate to OSi Geoid Model (OSGM15) Mean Head. All Co-ordinates are in Irish Transverse Mercator Grid (ITM) as defined by OSi active local GPS station.

d. Information concerning the position of apparatus shown on this drawing is based on drawings supplied by the utility owners and/or the utility works contractor, whilst every care has been taken in the preparation of this drawing, positions should be taken as approximate and are intended for general guidance only and no representation is made by the NTA as to the accuracy, completeness, sufficiency or otherwise of this drawing and the position of the apparatus. The information contained herein does not purport to be comprehensive or final as the apparatus is subject to being altered and/or superceded. Recipients should not rely on this information. Any liabilities are hereby expressly disclaimed.

e. The information contained herein has been provided by the NTA but does not purport to be comprehensive or final. Recipients should not rely on the information. Neither the NTA nor any of its directors, officers, employees, agents, stakeholders or advisers make any representation or warranty as to, or accept any liability or responsibility in relation to, the adequacy, accuracy, reasonableness or completeness of the information provided as part of this document or any matter on which the information is based (including but not limited to loss or damage arising as a result of reliance by recipients on the information or any part of it). Any liabilities are hereby expressly disclaimed.

Rev	Date	Drn	Chk'd	App'd	Description
M01	06/04/2023	FM	IL	HOS	ISSUE FOR PHASE 4: PLANNING

Client: **NTA**
Udarás Náisiúnta Iompair
National Transport Authority

Engineering Designer: **Jacobs**

Date: 06/04/2023 Scale: 1:500 @ A1, 1:1000 @ A3

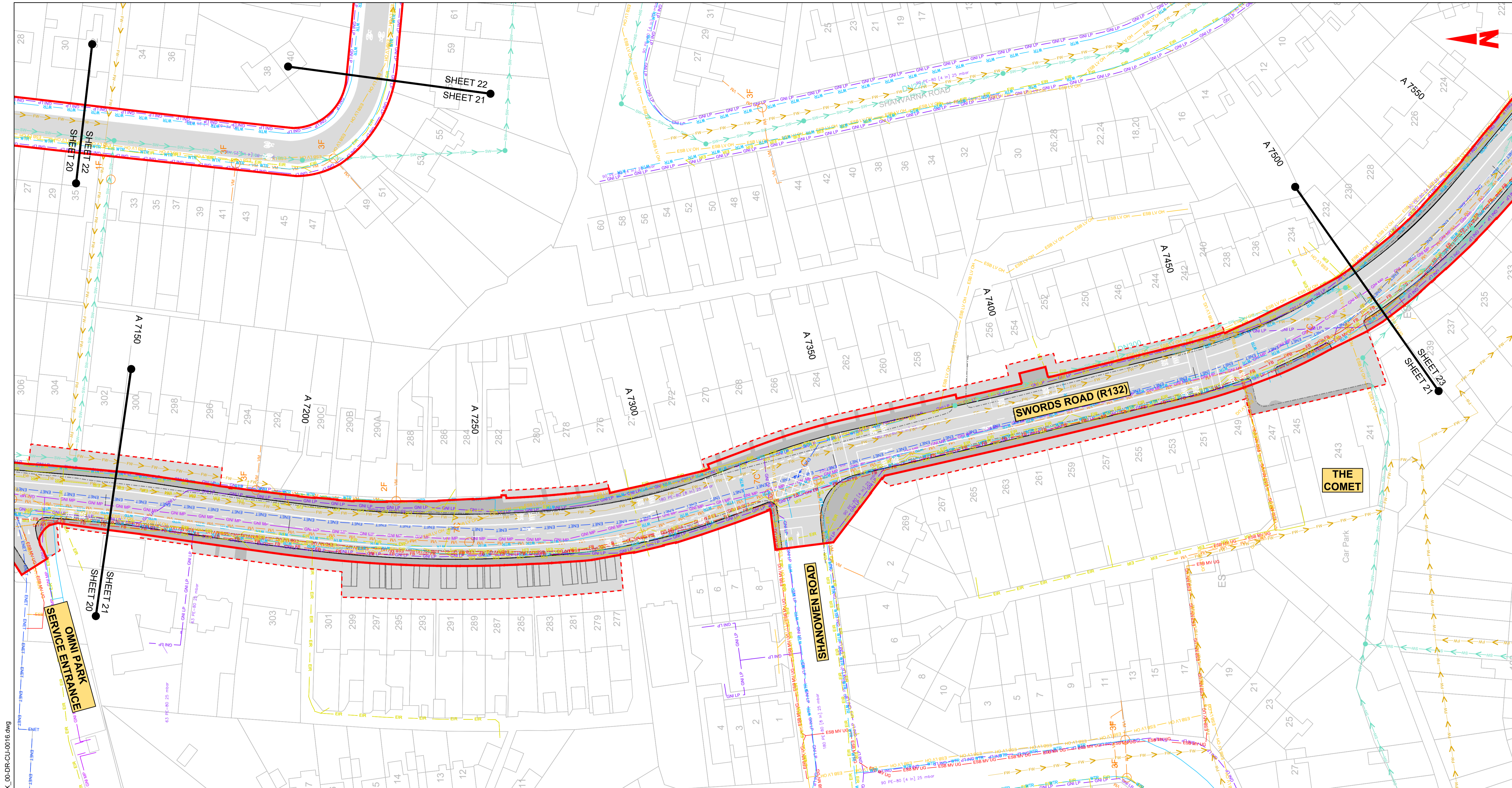
Project Code: BCIDB Originator Code: JAC

Drawn: FM Checked: IL Approved: HOS

Programme Title: BUSCONNECTS DUBLIN CORE BUS CORRIDORS INFRASTRUCTURE WORKS			
Drawing Title: SWORDS TO CITY CENTRE CORE BUS CORRIDOR SCHEME COMBINED EXISTING UTILITY RECORDS			
Drawing File Name: BCIDB-JAC-UTL_UC-0002_XX_00-DR-CU-0020	Sheet Number: 20 of 37	Status: A	Rev: M01

DO NOT SCALE USE FIGURED DIMENSIONS ONLY

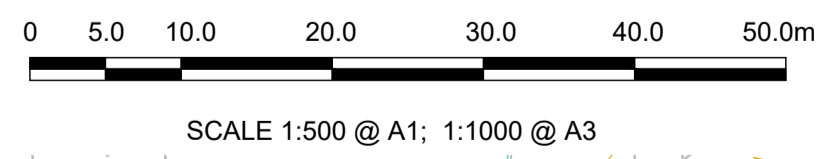
C:\pwworking\jacobs_uk_highways_ss4\legintl_mullankid0145112\BCIDB-JAC-UTL_UC-0002_XX_00-DR-CU-0016.dwg



LEGEND:

- EXISTING KERB LINE
- ESB HV UG --- ESB HV UG --- ESB HV UG --- EXISTING HV ELECTRICITY (UNDERGROUND)
- ESB HV OH --- ESB HV OH --- ESB HV OH --- EXISTING HV ELECTRICITY (OVERHEAD)
- ESB MV UG --- ESB MV UG --- ESB MV UG --- EXISTING MV ELECTRICITY (UNDERGROUND)
- ESB MV OH --- ESB MV OH --- ESB MV OH --- EXISTING MV ELECTRICITY (OVERHEAD)
- ESB LV UG --- ESB LV UG --- ESB LV UG --- EXISTING LV ELECTRICITY (UNDERGROUND)
- ESB LV OH --- ESB LV OH --- ESB LV OH --- EXISTING LV ELECTRICITY (OVERHEAD)
- GNI LP --- GNI LP --- GNI LP --- EXISTING LP GAS NETWORK
- GNI MP --- GNI MP --- GNI MP --- EXISTING MP GAS NETWORK
- GNI HP --- GNI HP --- GNI HP --- EXISTING HP GAS NETWORK
- SW --- SW --- SW --- EXISTING FOUL WATER DRAINAGE
- FW --- FW --- FW --- EXISTING STORM WATER DRAINAGE
- PROPOSED KERB LINE
- CB --- CB --- CB --- EXISTING COMBINED DRAINAGE NETWORK
- WTR --- WTR --- WTR --- EXISTING WATER NETWORK
- VM --- VM --- VM --- EXISTING VIRGIN MEDIA NETWORK
- DDF --- DDF --- DDF --- EXISTING ESB DUBLIN DARK FIBRE
- GNI TELCO --- GNI TELCO --- GNI TELCO --- EXISTING TELCO DUCT
- ENET --- ENET --- ENET --- EXISTING ENET NETWORK
- EIR --- EIR --- EIR --- EXISTING EIR NETWORK
- FB --- FB --- FB --- EXISTING FIBRE DUBLIN CITY COUNCIL NETWORK
- SITE BOUNDARY LINE
- TEMPORARY LAND ACQUISITION

NOTE: UTILITY LOCATIONS ARE INDICATIVE ONLY AND BASED ON UTILITY PROVIDER RECORDS



Disclaimer
 a. © National Transport Authority (NTA) 2022. This drawing is confidential and the copyright in it is owned by NTA. This drawing must not be either loaned, copied or otherwise reproduced in whole or in part or used for any purpose without the prior permission of NTA.
 b. This drawing is to be used for the design element identified in the titleblock. Other information shown is to be considered indicative only. The drawing is to be read in conjunction with all other relevant design drawings.
 c. O.S. data used for plans are printed under © Ordnance Survey Ireland Government of Ireland. All rights reserved. Licence Number 2022/OSI_NMA_180 National Transport Authority. All elevations are in metres and relate to OSI Geoid Model (OSGM15) Mean Head. All Co-ordinates are in Irish

Transverse Mercator Grid (ITM) as defined by OSI active local GPS station.
 d. Information concerning the position of apparatus shown on this drawing is based on drawings supplied by the utility owners and/or the utility works contractor, whilst every care has been taken in the preparation of this drawing, positions should be taken as approximate and are intended for general guidance only. No representation is made by the NTA as to the accuracy, completeness, sufficiency or otherwise of this drawing and the user is advised to verify the information contained herein does not purport to be comprehensive or final as the apparatus is subject to being altered and/or superseded. Recipients should not rely on this information. Any liabilities are hereby expressly disclaimed.

The information contained herein has been provided by the NTA but does not purport to be comprehensive or final. Recipients should not rely on the information. Neither the NTA nor any of its directors, officers, employees, agents, stakeholders or advisers make any representation or warranty as to, or accept any liability or responsibility in relation to, the adequacy, accuracy, reasonableness or completeness of the information provided as part of this document or any matter on which the information is based (including but not limited to loss or damage arising as a result of reliance by recipients on the information or any part of it). Any liabilities are hereby expressly disclaimed.



Rev	Date	Drn	Chk'd	App'd	Description
M01	06/04/2023	FM	IL	HOS	ISSUE FOR PHASE 4: PLANNING

Client: **NTA**
 Údaráis Náisiúnta Iompair
 National Transport Authority

Engineering Designer: **Jacobs**

Date	Scale	Drawn	Checked	Approved
06/04/2023	1:500 @ A1 1:1000 @ A3	FM	IL	HOS

Project Code: BCIDB | Originator Code: JAC | QMS Code:

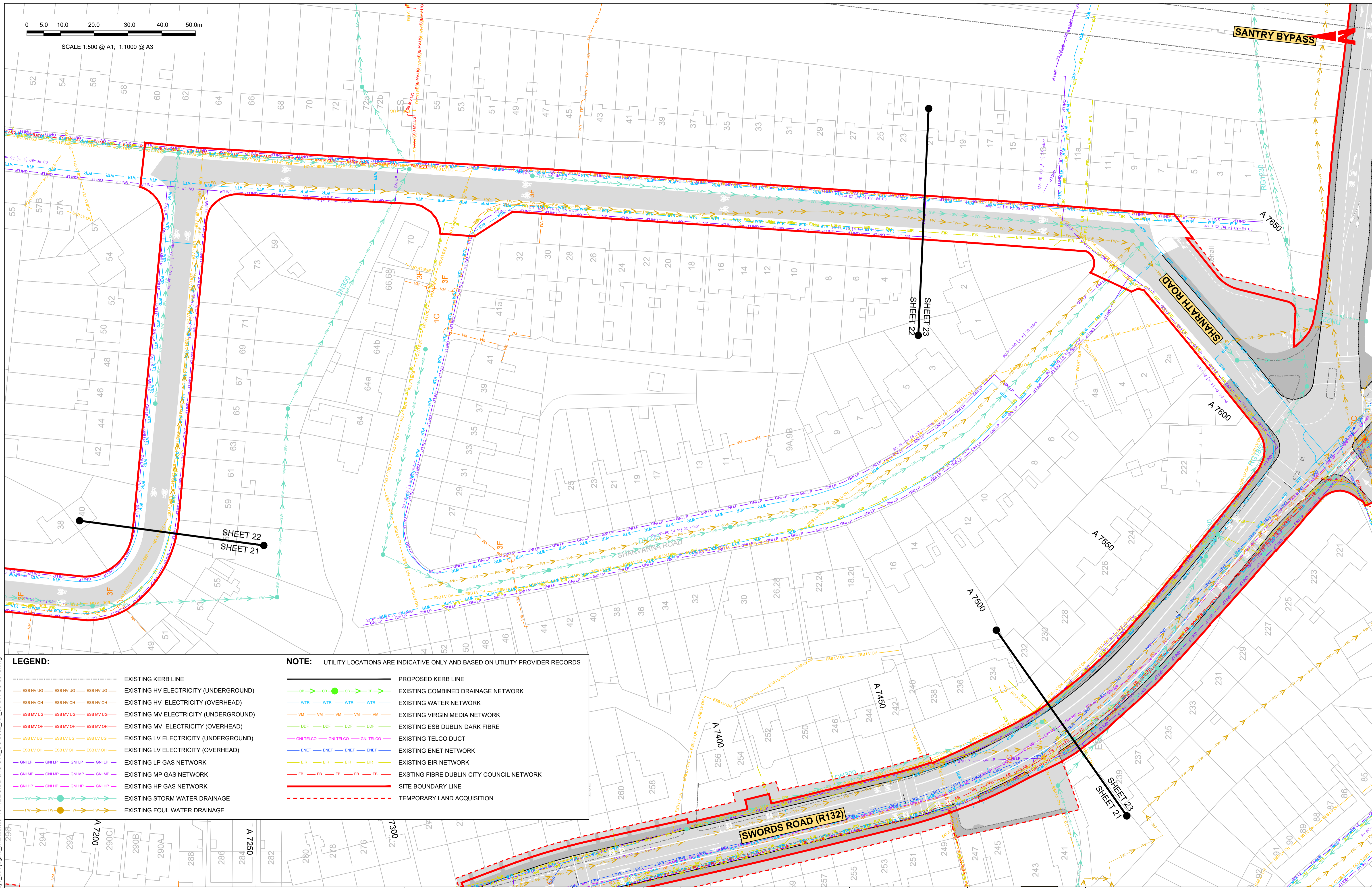
Programme Title: BUSCONNECTS DUBLIN CORE BUS CORRIDORS INFRASTRUCTURE WORKS			
Drawing Title: SWORDS TO CITY CENTRE CORE BUS CORRIDOR SCHEME COMBINED EXISTING UTILITY RECORDS			
Drawing File Name: BCIDB-JAC-UTL_UC-0002_XX_00-DR-CU-0021	Sheet Number: 21 of 37	Status: A	Rev: M01

DO NOT SCALE USE FIGURED DIMENSIONS ONLY

C:\pwworking\jacobs_uk_highways_ssa\legintl_mullankid0145112\BCIDB-JAC-UTL_UC-0002_XX_00-DR-CU-0016.dwg

0 5.0 10.0 20.0 30.0 40.0 50.0m

SCALE 1:500 @ A1; 1:1000 @ A3



LEGEND:

- EXISTING KERB LINE
- EXISTING HV ELECTRICITY (UNDERGROUND)
- EXISTING HV ELECTRICITY (OVERHEAD)
- EXISTING MV ELECTRICITY (UNDERGROUND)
- EXISTING MV ELECTRICITY (OVERHEAD)
- EXISTING LV ELECTRICITY (UNDERGROUND)
- EXISTING LV ELECTRICITY (OVERHEAD)
- EXISTING LP GAS NETWORK
- EXISTING MP GAS NETWORK
- EXISTING HP GAS NETWORK
- EXISTING STORM WATER DRAINAGE
- EXISTING FOUL WATER DRAINAGE
- PROPOSED KERB LINE
- EXISTING COMBINED DRAINAGE NETWORK
- EXISTING WATER NETWORK
- EXISTING VIRGIN MEDIA NETWORK
- EXISTING ESB DUBLIN DARK FIBRE
- EXISTING TELCO DUCT
- EXISTING ENET NETWORK
- EXISTING EIR NETWORK
- EXISTING FIBRE DUBLIN CITY COUNCIL NETWORK
- SITE BOUNDARY LINE
- TEMPORARY LAND ACQUISITION

NOTE: UTILITY LOCATIONS ARE INDICATIVE ONLY AND BASED ON UTILITY PROVIDER RECORDS

Disclaimer

a. © National Transport Authority (NTA) 2022. This drawing is confidential and the copyright in it is owned by NTA. This drawing must not be either loaned, copied or otherwise reproduced in whole or in part or used for any purpose without the prior permission of NTA.

b. This drawing is to be used for the design element identified in the titlebox. Other information shown is to be considered indicative only. The drawing is to be read in conjunction with all other relevant design drawings.

c. O.S. data used for plans are printed under © Ordnance Survey Ireland Government of Ireland. All rights reserved. Licence Number 2022/OSI_NMA_180 National Transport Authority. All elevations are in metres and relate to OSi Geoid Model (OSGM15) Mean Head. All Co-ordinates are in Irish Transverse Mercator Grid (ITM) as defined by OSI active local GPS station.

d. Information concerning the position of apparatus shown on this drawing is based on drawings supplied by the utility owners and/or the utility works contractor, whilst every care has been taken in the preparation of this drawing, positions should be taken as approximate and are intended for general guidance only and no representation is made by the NTA as to the accuracy, completeness, sufficiency or otherwise of this drawing and the position of the apparatus. The information contained herein does not purport to be comprehensive or final as the apparatus is subject to being altered and/or superseded. Recipients should not rely on this information. Any liabilities are hereby expressly disclaimed.

e. The information contained herein has been provided by the NTA but does not purport to be comprehensive or final. Recipients should not rely on the information. Neither the NTA nor any of its directors, officers, employees, agents, stakeholders or advisers make any representation or warranty as to, or accept any liability or responsibility in relation to, the adequacy, accuracy, reasonableness or completeness of the information provided as part of this document or any matter on which the information is based (including but not limited to loss or damage arising as a result of reliance by recipients on the information or any part of it). Any liabilities are hereby expressly disclaimed.



Rev	Date	Drn	Chk'd	App'd	Description
M01	06/04/2023	FM	IL	HOS	ISSUE FOR PHASE 4: PLANNING

Client: **NTA**
Udárás Náisiúnta Iompair
National Transport Authority

Engineering Designer: **Jacobs**

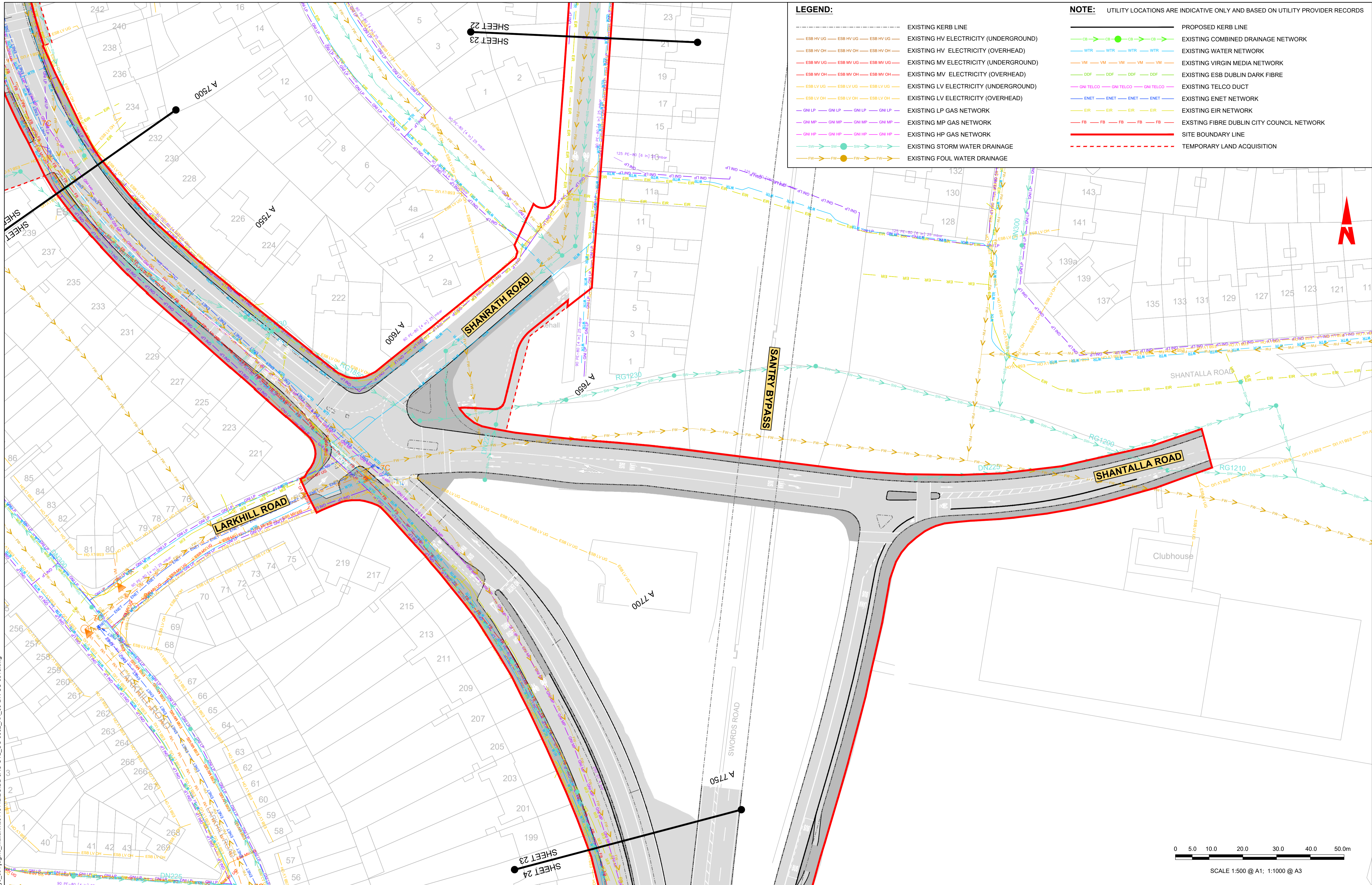
Date: 06/04/2023 | Scale: 1:500 @ A1, 1:1000 @ A3 | Drawn: FM | Checked: IL | Approved: HOS

Project Code: BCIDB | Originator Code: JAC | QMS Code:

Programme Title: BUSCONNECTS DUBLIN CORE BUS CORRIDORS INFRASTRUCTURE WORKS			
Drawing Title: SWORDS TO CITY CENTRE CORE BUS CORRIDOR SCHEME COMBINED EXISTING UTILITY RECORDS			
Drawing File Name: BCIDB-JAC-UTL_UC-0002_XX_00-DR-CU-0022	Sheet Number: 22 of 37	Status: A	Rev: M01

DO NOT SCALE USE FIGURED DIMENSIONS ONLY

C:\pwworking\jacobs_uk_highways_ssa\legintl_mulanik\d0145112\BCIDB-JAC-UTL_UC-0002_XX_00-DR-CU-0016.dwg



C:\pwworking\jacobs_uk_highways_ssa\legintl_mullankid0145112\BCIDB-JAC-UTL_UC-0002_XX_00-DR-CU-0016.dwg

Disclaimer
 a. © National Transport Authority (NTA) 2022. This drawing is confidential and the copyright in it is owned by NTA. This drawing must not be either loaned, copied or otherwise reproduced in whole or in part or used for any purpose without the prior permission of NTA.
 b. This drawing is to be used for the design element identified in the titleblock. Other information shown is to be considered indicative only. The drawing is to be read in conjunction with all other relevant design drawings.
 c. O.S. data used for plans are printed under © Ordnance Survey Ireland Government of Ireland. All rights reserved. Licence Number 2022/OSI_NMA_180 National Transport Authority. All elevations are in metres and relate to OSI Geoid Model (OSGM15) Mean Head. All Co-ordinates are in Irish Transverse Mercator Grid (ITM) as defined by OSI active local GPS station.
 d. Information concerning the position of apparatus shown on this drawing is based on drawings supplied by the utility owners and/or the utility works contractor, whilst every care has been taken in the preparation of this drawing, positions should be taken as approximate and are intended for general guidance only and no representation is made by the NTA as to the accuracy, completeness, sufficiency or otherwise of this drawing and the position of the apparatus. The information contained herein does not purport to be comprehensive or final as the apparatus is subject to being altered and/or superceded. Recipients should not rely on this information. Any liabilities are hereby expressly disclaimed.

The information contained herein has been provided by the NTA but does not purport to be comprehensive or final. Recipients should not rely on the information. Neither the NTA nor any of its directors, officers, employees, agents, stakeholders or advisers make any representation or warranty as to, or accept any liability or responsibility in relation to, the adequacy, accuracy, reasonableness or completeness of the information provided as part of this document or any matter on which the information is based (including but not limited to loss or damage arising as a result of reliance by recipients on the information or any part of it). Any liabilities are hereby expressly disclaimed.

Project Ireland 2040
 Building Ireland's Future

Rev	Date	Drn	Chk'd	App'd	Description
M01	06/04/2023	FM	IL	HOS	ISSUE FOR PHASE 4: PLANNING

Client: **NTA**
 Údarás Náisiúnta Iompair
 National Transport Authority

Engineering Designer: **Jacobs**

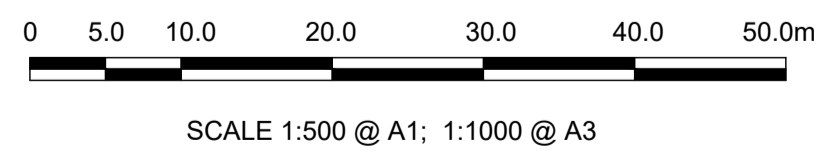
Programme Title: **BUSCONNECTS DUBLIN CORE BUS CORRIDORS INFRASTRUCTURE WORKS**

Drawing Title: **SWORDS TO CITY CENTRE CORE BUS CORRIDOR SCHEME COMBINED EXISTING UTILITY RECORDS**

Drawing File Name: BCIDB-JAC-UTL_UC-0002_XX_00-DR-CU-0023

Sheet Number: 23 of 37

Status: A
 Rev: M01



DO NOT SCALE USE FIGURED DIMENSIONS ONLY

0 5.0 10.0 20.0 30.0 40.0 50.0m

SCALE 1:500 @ A1; 1:1000 @ A3

ELLENFIELD PARK

Church of the Holy Child

WHITEHALL HOLYCHILD CHURCH

CAR PARK

SWORDS ROAD



LEGEND:		NOTE: UTILITY LOCATIONS ARE INDICATIVE ONLY AND BASED ON UTILITY PROVIDER RECORDS	
	EXISTING KERB LINE		PROPOSED KERB LINE
	EXISTING HV ELECTRICITY (UNDERGROUND)		EXISTING COMBINED DRAINAGE NETWORK
	EXISTING HV ELECTRICITY (OVERHEAD)		EXISTING WATER NETWORK
	EXISTING MV ELECTRICITY (UNDERGROUND)		EXISTING VIRGIN MEDIA NETWORK
	EXISTING MV ELECTRICITY (OVERHEAD)		EXISTING ESB DUBLIN DARK FIBRE
	EXISTING LV ELECTRICITY (UNDERGROUND)		EXISTING TELCO DUCT
	EXISTING LV ELECTRICITY (OVERHEAD)		EXISTING ENET NETWORK
	EXISTING LP GAS NETWORK		EXISTING EIR NETWORK
	EXISTING MP GAS NETWORK		EXISTING FIBRE DUBLIN CITY COUNCIL NETWORK
	EXISTING HP GAS NETWORK		SITE BOUNDARY LINE
	EXISTING STORM WATER DRAINAGE		TEMPORARY LAND ACQUISITION
	EXISTING FOUL WATER DRAINAGE		

Disclaimer
 a. © National Transport Authority (NTA) 2022. This drawing is confidential and the copyright in it is owned by NTA. This drawing must not be either loaned, copied or otherwise reproduced in whole or in part or used for any purpose without the prior permission of NTA.
 b. This drawing is to be used for the design element identified in the titlebox. Other information shown is to be considered indicative only. The drawing is to be read in conjunction with all other relevant design drawings.
 c. O.S. data used for plans are printed under © Ordnance Survey Ireland Government of Ireland. All rights reserved. Licence Number 2022/OSI_NMA_180 National Transport Authority. All elevations are in metres and relate to OSI Geoid Model (OSGM15) Mean Head. All Co-ordinates are in Irish Transverse Mercator Grid (ITM) as defined by OSI active local GPS station.
 d. Information concerning the position of apparatus shown on this drawing is based on drawings supplied by the utility owners and/or the utility works contractor, whilst every care has been taken in the preparation of this drawing, positions should be taken as approximate and are intended for general guidance only and no representation is made by the NTA as to the accuracy, completeness, sufficiency or otherwise of this drawing and the position of the apparatus. The information contained herein does not purport to be comprehensive or final as the apparatus is subject to being altered and/or superceded. Recipients should not rely on this information. Any liabilities are hereby expressly disclaimed.



Rev	Date	Drn	Chk'd	App'd	Description
M01	06/04/2023	FM	IL	HOS	ISSUE FOR PHASE 4: PLANNING

Client: **NTA**
 Údarás Náisiúnta Iompair
 National Transport Authority

Date: 06/04/2023 Scale: 1:500 @ A1, 1:1000 @ A3

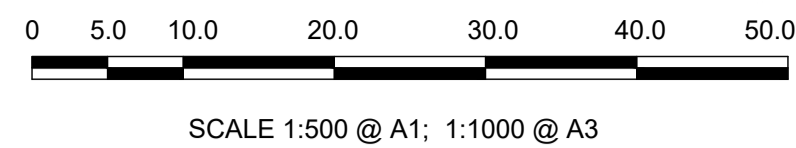
Engineering Designer: **Jacobs**

Drawn: FM, Checked: IL, Approved: HOS

Project Code: BCIDB, Originator Code: JAC, QMS Code:

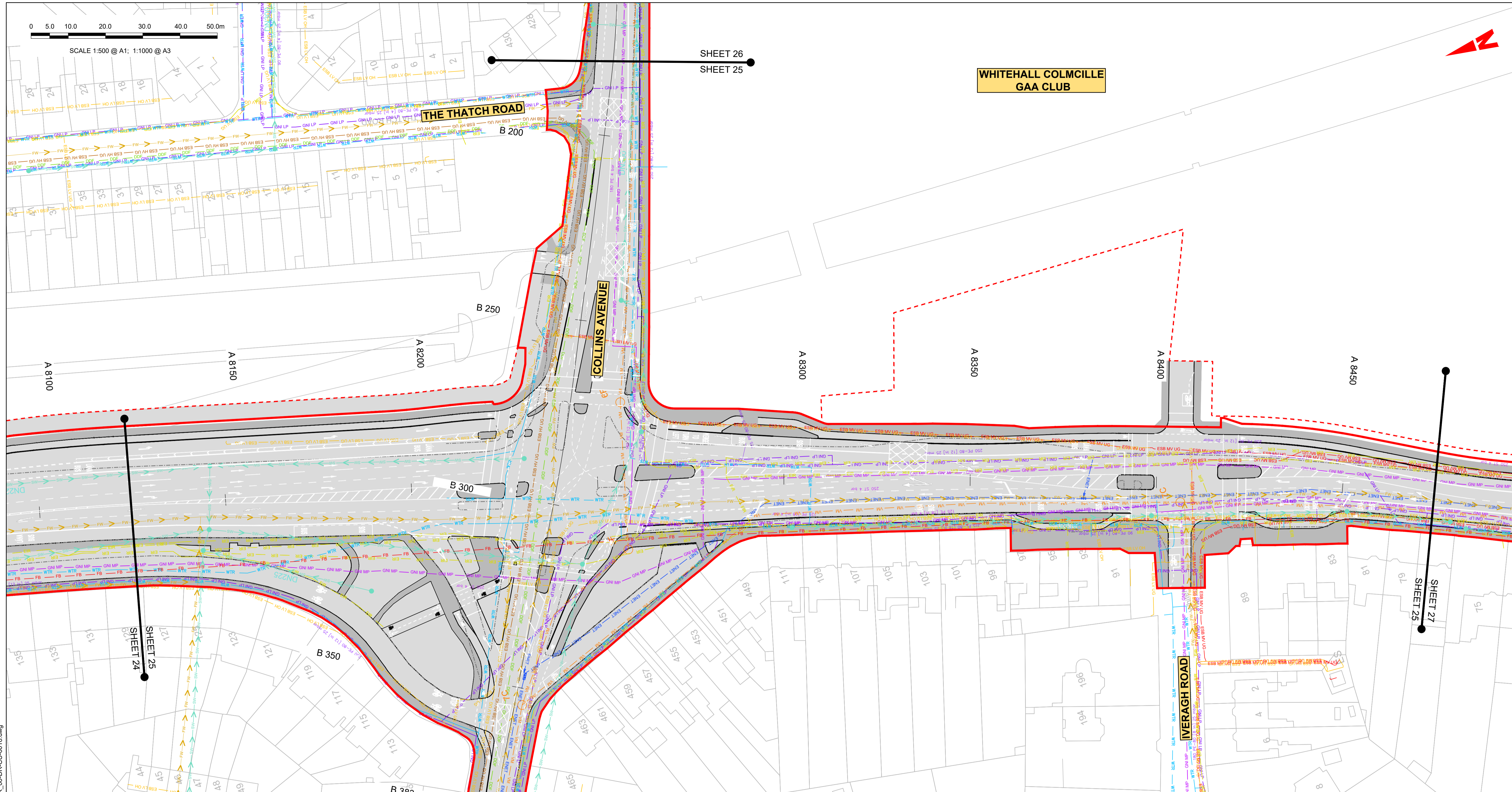

Programme Title: BUSCONNECTS DUBLIN CORE BUS CORRIDORS INFRASTRUCTURE WORKS			
Drawing Title: SWORDS TO CITY CENTRE CORE BUS CORRIDOR SCHEME COMBINED EXISTING UTILITY RECORDS			
Drawing File Name: BCIDB-JAC-UTL_UC-0002_XX_00-DR-CU-0024	Sheet Number: 24 of 37	Status: A	Rev: M01

DO NOT SCALE USE FIGURED DIMENSIONS ONLY



**WHITEHALL COLMCILLE
GAA CLUB**

SHEET 26
SHEET 25



LEGEND:

- EXISTING KERB LINE
- ESB HV UG --- ESB HV UG --- ESB HV UG --- EXISTING HV ELECTRICITY (UNDERGROUND)
- ESB HV OH --- ESB HV OH --- ESB HV OH --- EXISTING HV ELECTRICITY (OVERHEAD)
- ESB MV UG --- ESB MV UG --- ESB MV UG --- EXISTING MV ELECTRICITY (UNDERGROUND)
- ESB MV OH --- ESB MV OH --- ESB MV OH --- EXISTING MV ELECTRICITY (OVERHEAD)
- ESB LV UG --- ESB LV UG --- ESB LV UG --- EXISTING LV ELECTRICITY (UNDERGROUND)
- ESB LV OH --- ESB LV OH --- ESB LV OH --- EXISTING LV ELECTRICITY (OVERHEAD)
- GNI LP --- GNI LP --- GNI LP --- EXISTING LP GAS NETWORK
- GNI MP --- GNI MP --- GNI MP --- EXISTING MP GAS NETWORK
- GNI HP --- GNI HP --- GNI HP --- EXISTING HP GAS NETWORK
- SW --- SW --- SW --- EXISTING STORM WATER DRAINAGE
- FW --- FW --- FW --- EXISTING FOUL WATER DRAINAGE

NOTE:

- UTILITY LOCATIONS ARE INDICATIVE ONLY AND BASED ON UTILITY PROVIDER RECORDS
- PROPOSED KERB LINE
- EXISTING COMBINED DRAINAGE NETWORK
- WTR --- WTR --- WTR --- EXISTING WATER NETWORK
- VM --- VM --- VM --- EXISTING VIRGIN MEDIA NETWORK
- DDF --- DDF --- DDF --- EXISTING ESB DUBLIN DARK FIBRE
- GNI TELCO --- GNI TELCO --- GNI TELCO --- EXISTING TELCO DUCT
- ENET --- ENET --- ENET --- EXISTING ENET NETWORK
- EIR --- EIR --- EIR --- EXISTING EIR NETWORK
- FB --- FB --- FB --- EXISTING FIBRE DUBLIN CITY COUNCIL NETWORK
- SITE BOUNDARY LINE
- TEMPORARY LAND ACQUISITION

Disclaimer

a. © National Transport Authority (NTA) 2022. This drawing is confidential and the copyright in it is owned by NTA. This drawing must not be either loaned, copied or otherwise reproduced in whole or in part or used for any purpose without the prior permission of NTA.

b. This drawing is to be used for the design element identified in the title block. Other information shown is to be considered indicative only. The drawing is to be read in conjunction with all other relevant design drawings.

c. O.S. data used for plans are printed under © Ordnance Survey Ireland Government of Ireland. All rights reserved. Licence Number 2022/OSI_NMA_180 National Transport Authority. All elevations are in metres and relate to OS (Geoid Model (OSGM15) Mean Head. All Co-ordinates are in Irish Transverse Mercator Grid (ITM) as defined by OSI active local GPS station.

d. Information concerning the position of apparatus shown on this drawing is based on drawings supplied by the utility owners and/or the utility works contractor, whilst every care has been taken in the preparation of this drawing, positions should be taken as approximate and are intended for general guidance only and no representation is made by the NTA as to the accuracy, completeness, sufficiency or otherwise of this information. The information contained herein does not purport to be comprehensive or final as the apparatus is subject to being altered and/or superceded. Recipients should not rely on this information. Any liabilities are hereby expressly disclaimed.

e. The information contained herein has been provided by the NTA but does not purport to be comprehensive or final. Recipients should not rely on the information. Neither the NTA nor any of its directors, officers, employees, agents, stakeholders or advisers make any representation or warranty as to, or accept any liability or responsibility in relation to, the adequacy, accuracy, reasonableness or completeness of the information provided as part of this document or any matter on which the information is based (including but not limited to loss or damage arising as a result of reliance by recipients on the information or any part of it). Any liabilities are hereby expressly disclaimed.



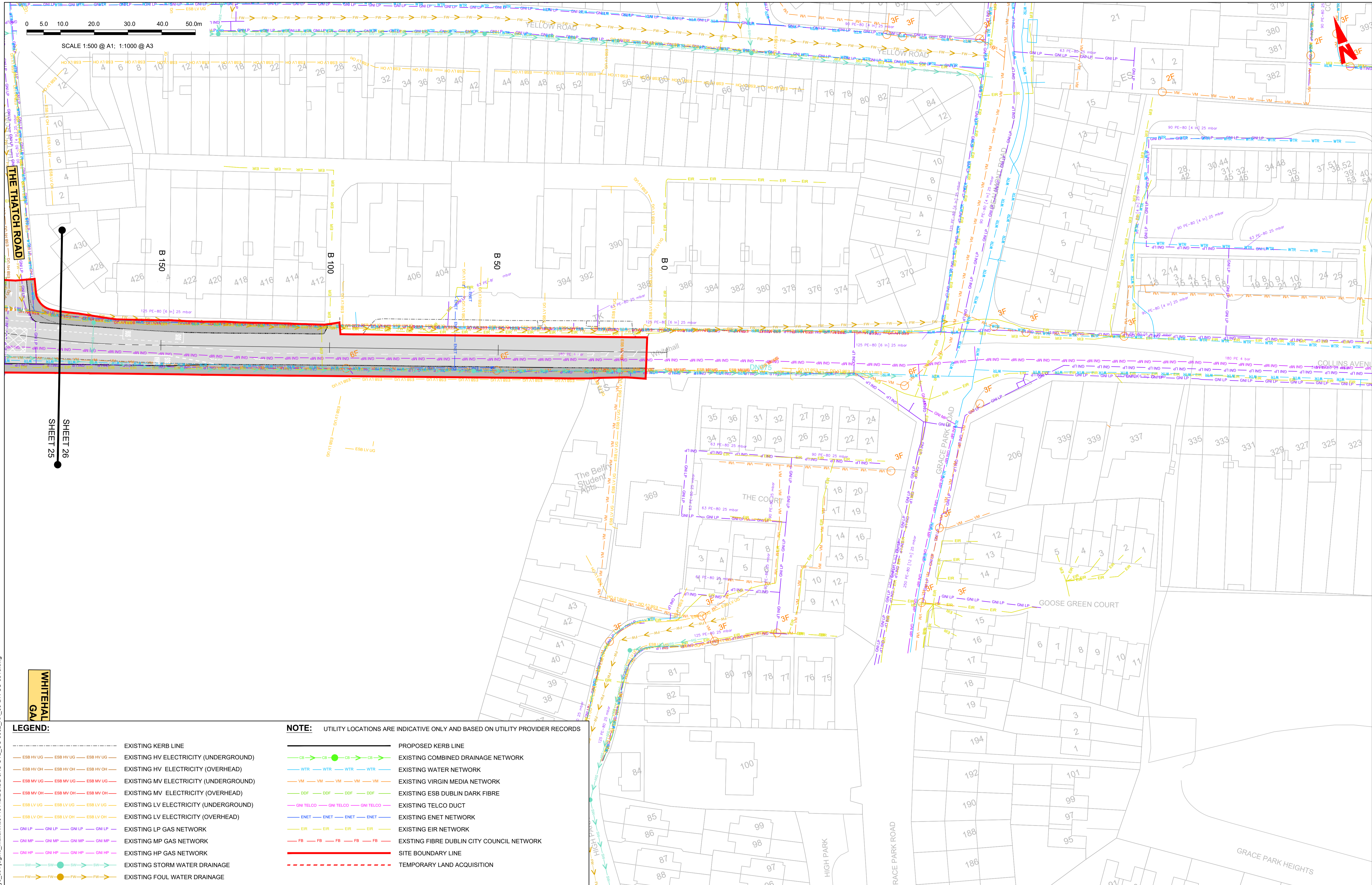
Rev	Date	Drn	Chk'd	App'd	Description
M01	06/04/2023	FM	IL	HOS	ISSUE FOR PHASE 4: PLANNING

Date	Scale	Drawn	Checked	Approved
06/04/2023	1:500 @ A1 1:1000 @ A3	FM	IL	HOS
Project Code	Originator Code	QMS Code		
BCIDB	JAC			

Programme Title BUSCONNECTS DUBLIN CORE BUS CORRIDORS INFRASTRUCTURE WORKS			
Drawing Title SWORDS TO CITY CENTRE CORE BUS CORRIDOR SCHEME COMBINED EXISTING UTILITY RECORDS			
Drawing File Name	Sheet Number	Status	Rev
BCIDB-JAC-UTL_UC-0002_XX_00-DR-CU-0025	25 of 37	A	M01

DO NOT SCALE USE FIGURED DIMENSIONS ONLY

C:\pwworking\jacobs_uk_highways_ss4\legintl_mullankid0145112\BCIDB-JAC-UTL_UC-0002_XX_00-DR-CU-0016.dwg



C:\pwworking\jacobs_uk_highways_ssa\legintl_mullankid0145112\BCIDB-JAC-UTL_UC-0002_XX_00-DR-CU-0016.dwg

**WHITEHAL
GA**

LEGEND:

	EXISTING KERB LINE
	EXISTING HV ELECTRICITY (UNDERGROUND)
	EXISTING HV ELECTRICITY (OVERHEAD)
	EXISTING MV ELECTRICITY (UNDERGROUND)
	EXISTING MV ELECTRICITY (OVERHEAD)
	EXISTING LV ELECTRICITY (UNDERGROUND)
	EXISTING LV ELECTRICITY (OVERHEAD)
	EXISTING LP GAS NETWORK
	EXISTING MP GAS NETWORK
	EXISTING HP GAS NETWORK
	EXISTING STORM WATER DRAINAGE
	EXISTING FOUL WATER DRAINAGE

NOTE: UTILITY LOCATIONS ARE INDICATIVE ONLY AND BASED ON UTILITY PROVIDER RECORDS

	PROPOSED KERB LINE
	EXISTING COMBINED DRAINAGE NETWORK
	EXISTING WATER NETWORK
	EXISTING VIRGIN MEDIA NETWORK
	EXISTING ESB DUBLIN DARK FIBRE
	EXISTING TELCO DUCT
	EXISTING ENET NETWORK
	EXISTING EIR NETWORK
	EXISTING FIBRE DUBLIN CITY COUNCIL NETWORK
	SITE BOUNDARY LINE
	TEMPORARY LAND ACQUISITION

Disclaimers:

a. © National Transport Authority (NTA) 2022. This drawing is confidential and the copyright in it is owned by NTA. This drawing must not be either loaned, copied or otherwise reproduced in whole or in part or used for any purpose without the prior permission of NTA.

b. This drawing is to be used for the design element identified in the titleblock. Other information shown is to be considered indicative only. The drawing is to be read in conjunction with all other relevant design drawings.

c. O.S. data used for plans are printed under © Ordnance Survey Ireland Government of Ireland. All rights reserved. Licence Number 2022/OSI_NMA_180 National Transport Authority. All elevations are in metres and relate to OSi Geoid Model (OSGM15) Mean Head. All Co-ordinates are in Irish Transverse Mercator Grid (ITM) as defined by OSI active local GPS station.

d. Information concerning the position of apparatus shown on this drawing is based on drawings supplied by the utility owners and/or the utility works contractor, whilst every care has been taken in the preparation of this drawing, positions should be taken as approximate and are intended for general guidance only and no representation is made by the NTA as to the accuracy, completeness, sufficiency or otherwise of this drawing and the position of the apparatus. The information contained herein does not purport to be comprehensive or final as the apparatus is subject to being altered and/or superceded. Recipients should not rely on this information. Any liabilities are hereby expressly disclaimed.

e. The information contained herein has been provided by the NTA but does not purport to be comprehensive or final. Recipients should not rely on the information. Neither the NTA nor any of its directors, officers, employees, agents, stakeholders or advisers make any representation or warranty as to, or accept any liability or responsibility in relation to, the adequacy, accuracy, reasonableness or completeness of the information provided as part of this document or any matter on which the information is based (including but not limited to loss or damage arising as a result of reliance by recipients on the information or any part of it). Any liabilities are hereby expressly disclaimed.

Rev	Date	Drn	Chk'd	App'd	Description
M01	06/04/2023	FM	IL	HOS	ISSUE FOR PHASE 4: PLANNING

Client: **NTA**
Údarás Náisiúnta Iompair
National Transport Authority

Engineering Designer: **Jacobs**

Date: 06/04/2023 | Scale: 1:500 @ A1, 1:1000 @ A3 | Drawn: FM | Checked: IL | Approved: HOS

Project Code: BCIDB | Originator Code: JAC | QMS Code:

Programme Title: **BUSCONNECTS DUBLIN
CORE BUS CORRIDORS INFRASTRUCTURE WORKS**

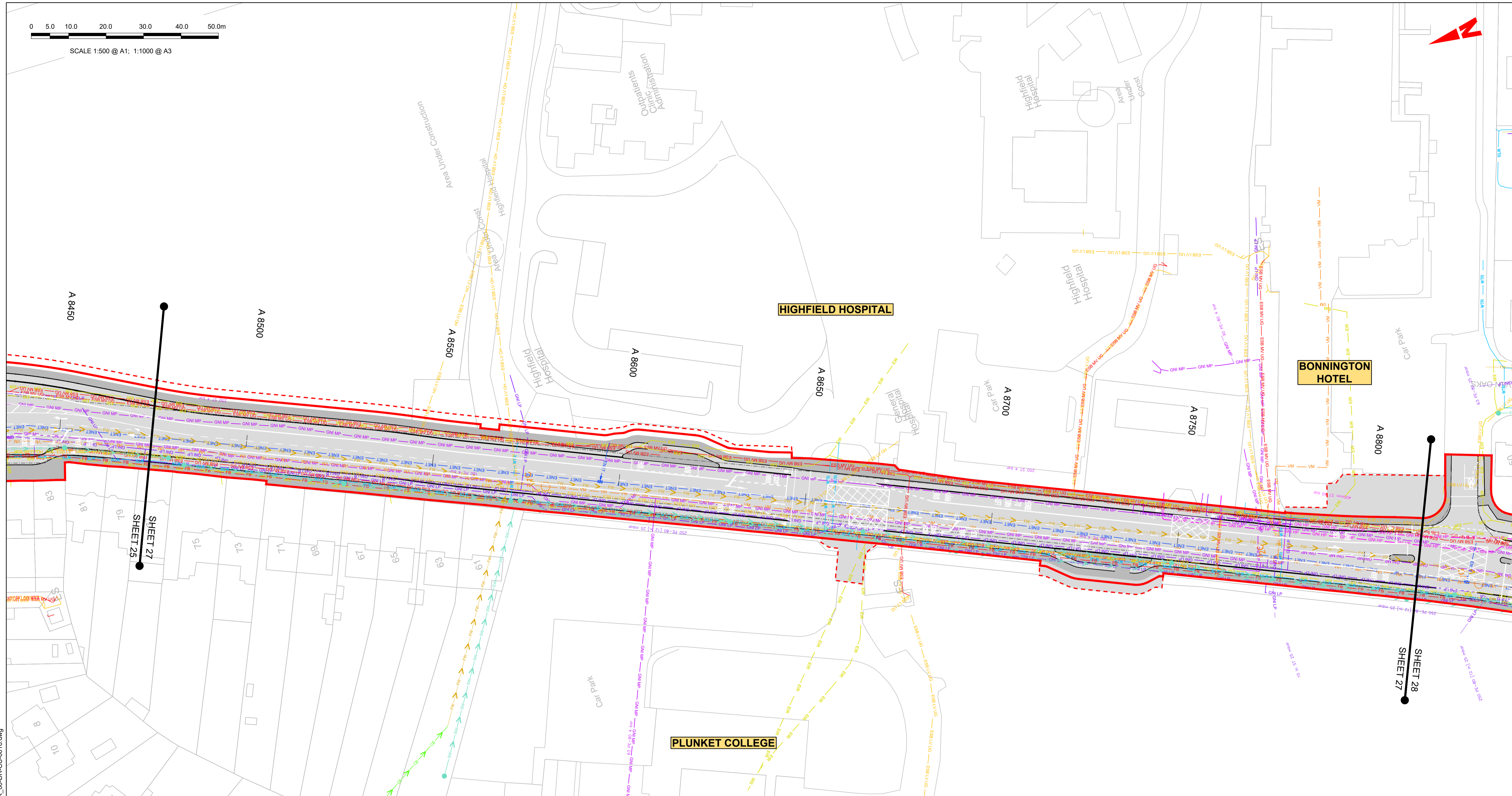
Drawing Title: **SWORDS TO CITY CENTRE CORE BUS CORRIDOR SCHEME
COMBINED EXISTING UTILITY RECORDS**

Drawing File Name: BCIDB-JAC-UTL_UC-0002_XX_00-DR-CU-0026 | Sheet Number: 26 of 37 | Status: A | Rev: M01

DO NOT SCALE USE FIGURED DIMENSIONS ONLY

0 5.0 10.0 20.0 30.0 40.0 50.0m

SCALE 1:500 @ A1; 1:1000 @ A3



LEGEND:

	EXISTING KERB LINE
	EXISTING HV ELECTRICITY (UNDERGROUND)
	EXISTING HV ELECTRICITY (OVERHEAD)
	EXISTING MV ELECTRICITY (UNDERGROUND)
	EXISTING MV ELECTRICITY (OVERHEAD)
	EXISTING LV ELECTRICITY (UNDERGROUND)
	EXISTING LV ELECTRICITY (OVERHEAD)
	EXISTING LP GAS NETWORK
	EXISTING MP GAS NETWORK
	EXISTING HP GAS NETWORK
	EXISTING STORM WATER DRAINAGE
	EXISTING FOUL WATER DRAINAGE

NOTE: UTILITY LOCATIONS ARE INDICATIVE ONLY AND BASED ON UTILITY PROVIDER RECORDS

	PROPOSED KERB LINE
	EXISTING COMBINED DRAINAGE NETWORK
	EXISTING VIRGIN MEDIA NETWORK
	EXISTING ESB DUBLIN DARK FIBRE
	EXISTING TELCO DUCT
	EXISTING ENET NETWORK
	EXISTING EIR NETWORK
	EXISTING FIBRE DUBLIN CITY COUNCIL NETWORK
	SITE BOUNDARY LINE
	TEMPORARY LAND ACQUISITION

Disclaimer
 a. © National Transport Authority (NTA) 2022. This drawing is confidential and the copyright in it is owned by NTA. This drawing must not be either loaned, copied or otherwise reproduced in whole or in part or used for any purpose without the prior permission of NTA.
 b. This drawing is to be used for the design element identified in the titleblock. Other information shown is to be considered indicative only. The drawing is to be read in conjunction with all other relevant design drawings.
 c. O.S. data used for plans are printed under © Ordnance Survey Ireland Government of Ireland. All rights reserved. Licence Number 2022/OSI_NMA_180 National Transport Authority. All elevations are in metres and relate to OSI Geoid Model (OSGM15) Mean Head. All Co-ordinates are in Irish

Transverse Mercator Grid (ITM) as defined by OSI active local GPS station.
 d. Information concerning the position of apparatus shown on this drawing is based on drawings supplied by the utility owners and/or the utility works contractor, whilst every care has been taken in the preparation of this drawing, positions should be taken as approximate and are intended for general guidance only and no representation is made by the NTA as to the accuracy, completeness, sufficiency or otherwise of this drawing and the position of the apparatus. The information contained herein does not purport to be comprehensive or final as the apparatus is subject to being altered and/or superceded. Recipients should not rely on this information. Any liabilities are hereby expressly disclaimed.

e. The information contained herein has been provided by the NTA but does not purport to be comprehensive or final. Recipients should not rely on the information. Neither the NTA nor any of its directors, officers, employees, agents, stakeholders or advisers make any representation or warranty as to, or accept any liability or responsibility in relation to, the adequacy, accuracy, reasonableness or completeness of the information provided as part of this document or any matter on which the information is based (including but not limited to loss or damage arising as a result of reliance by recipients on the information or any part of it). Any liabilities are hereby expressly disclaimed.



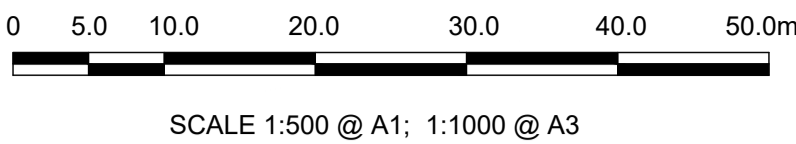
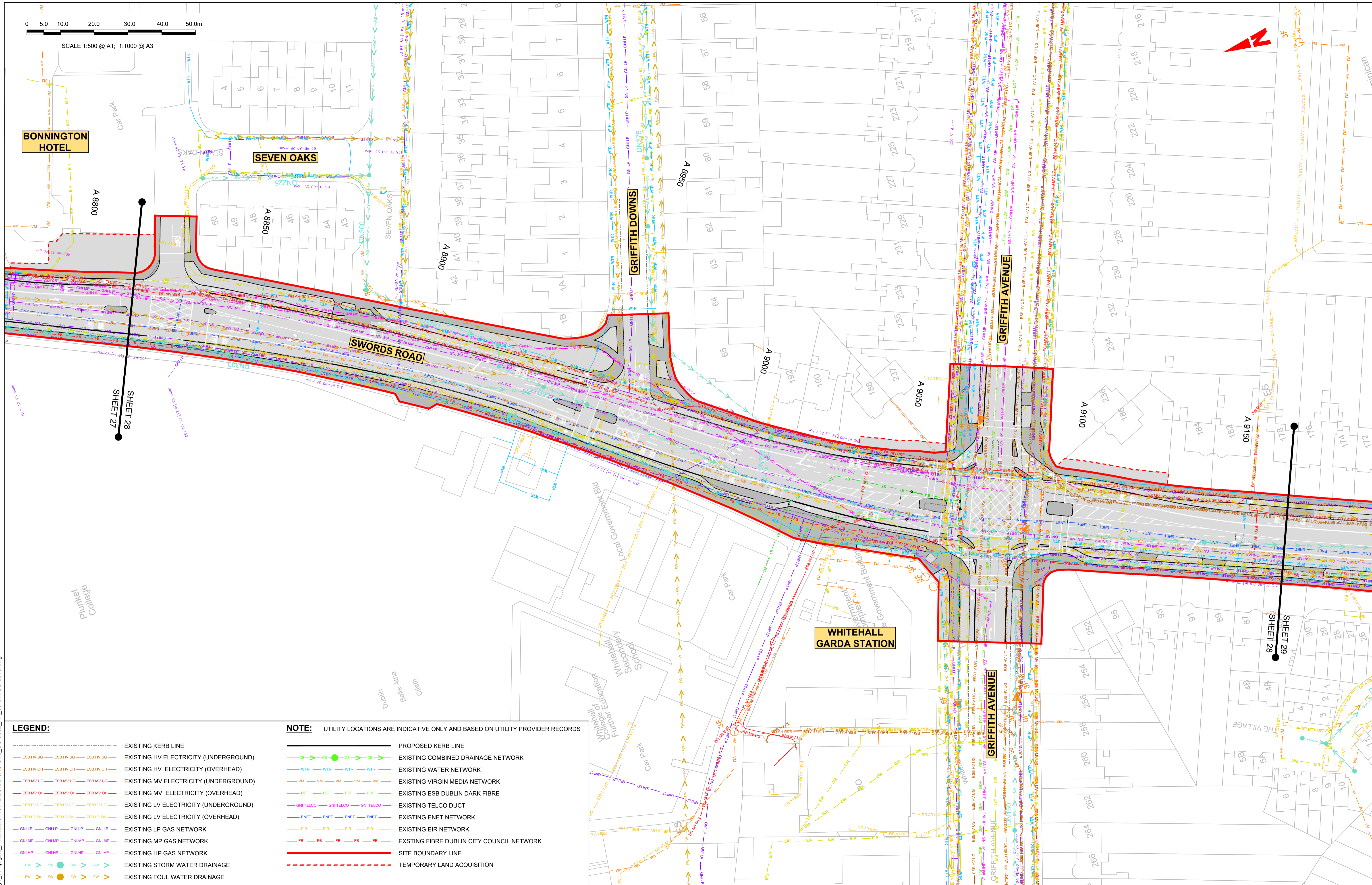
Rev	Date	Drn	Chk'd	App'd	Description
M01	06/04/2023	FM	IL	HOS	ISSUE FOR PHASE 4: PLANNING

Client NTA Udarás Náisiúnta Iompair National Transport Authority		Engineering Designer Jacobs		
Date 06/04/2023	Scale 1:500 @ A1 1:1000 @ A3	Drawn FM	Checked IL	Approved HOS
Project Code BCIDB	Originator Code JAC	QMS Code		

Programme Title BUSCONNECTS DUBLIN CORE BUS CORRIDORS INFRASTRUCTURE WORKS			
Drawing Title SWORDS TO CITY CENTRE CORE BUS CORRIDOR SCHEME COMBINED EXISTING UTILITY RECORDS			
Drawing File Name BCIDB-JAC-UTL_UC-0002_XX_00-DR-CU-0027	Sheet Number 27 of 37	Status A	Rev M01

DO NOT SCALE USE FIGURED DIMENSIONS ONLY

C:\pwworking\jacobs_uk_highways_ss4\legintl_mullankid0145112\BCIDB-JAC-UTL_UC-0002_XX_00-DR-CU-0016.dwg



LEGEND:

---	EXISTING KERB LINE
---	EXISTING HV ELECTRICITY (UNDERGROUND)
---	EXISTING HV ELECTRICITY (OVERHEAD)
---	EXISTING MV ELECTRICITY (UNDERGROUND)
---	EXISTING MV ELECTRICITY (OVERHEAD)
---	EXISTING LV ELECTRICITY (UNDERGROUND)
---	EXISTING LV ELECTRICITY (OVERHEAD)
---	EXISTING LP GAS NETWORK
---	EXISTING MP GAS NETWORK
---	EXISTING HP GAS NETWORK
---	EXISTING STORM WATER DRAINAGE
---	EXISTING FOUL WATER DRAINAGE

NOTE: UTILITY LOCATIONS ARE INDICATIVE ONLY AND BASED ON UTILITY PROVIDER RECORDS

---	PROPOSED KERB LINE
---	EXISTING COMBINED DRAINAGE NETWORK
---	EXISTING WATER NETWORK
---	EXISTING VIRGIN MEDIA NETWORK
---	EXISTING ESB DUBLIN DARK FIBRE
---	EXISTING TELCO DUCT
---	EXISTING ENET NETWORK
---	EXISTING EIR NETWORK
---	EXISTING FIBRE DUBLIN CITY COUNCIL NETWORK
---	SITE BOUNDARY LINE
---	TEMPORARY LAND ACQUISITION

Disclaimer
 a. © National Transport Authority (NTA) 2022. This drawing is confidential and the copyright in it is owned by NTA. This drawing must not be either loaned, copied or otherwise reproduced in whole or in part or used for any purpose without the prior permission of NTA.
 b. This drawing is to be used for the design element identified in the titlebox. Other information shown is to be considered indicative only. The drawing is to be read in conjunction with all other relevant design drawings.
 c. O.S. data used for plans are printed under © Ordnance Survey Ireland Government of Ireland. All rights reserved. Licence Number 2022/OSI_NMA_180 National Transport Authority. All elevations are in metres and relate to OSI Geoid Model (OSGM15) Mean Head. All Co-ordinates are in Irish Transverse Mercator Grid (ITM) as defined by OSI active local GPS station.
 d. Information concerning the position of apparatus shown on this drawing is based on drawings supplied by the utility owners and/or the utility works contractor, whilst every care has been taken in the preparation of this drawing, positions should be taken as approximate and are intended for general guidance only and no representation is made by the NTA as to the accuracy, completeness, sufficiency or otherwise of this information. The information contained herein does not purport to be comprehensive or final as the apparatus is subject to being altered and/or superceded. Recipients should not rely on this information. Any liabilities are hereby expressly disclaimed.

The information contained herein has been provided by the NTA but does not purport to be comprehensive or final. Recipients should not rely on the information. Neither the NTA nor any of its directors, officers, employees, agents, stakeholders or advisers make any representation or warranty as to, or accept any liability or responsibility in relation to, the adequacy, accuracy, reasonableness or completeness of the information provided as part of this document or any matter on which the information is based (including but not limited to loss or damage arising as a result of reliance by recipients on the information or any part of it). Any liabilities are hereby expressly disclaimed.

The information contained herein has been provided by the NTA but does not purport to be comprehensive or final. Recipients should not rely on the information. Neither the NTA nor any of its directors, officers, employees, agents, stakeholders or advisers make any representation or warranty as to, or accept any liability or responsibility in relation to, the adequacy, accuracy, reasonableness or completeness of the information provided as part of this document or any matter on which the information is based (including but not limited to loss or damage arising as a result of reliance by recipients on the information or any part of it). Any liabilities are hereby expressly disclaimed.

Rev	Date	Drn	Chk'd	App'd	Description
M01	06/04/2023	FM	IL	HOS	ISSUE FOR PHASE 4: PLANNING

Client: **NTA**
 Údarás Náisiúnta Iompair
 National Transport Authority

Engineering Designer: **Jacobs**

Date	Scale	Drawn	Checked	Approved
06/04/2023	1:500 @ A1 1:1000 @ A3	FM	IL	HOS

Project Code: BCIDB | Originator Code: JAC | QMS Code:

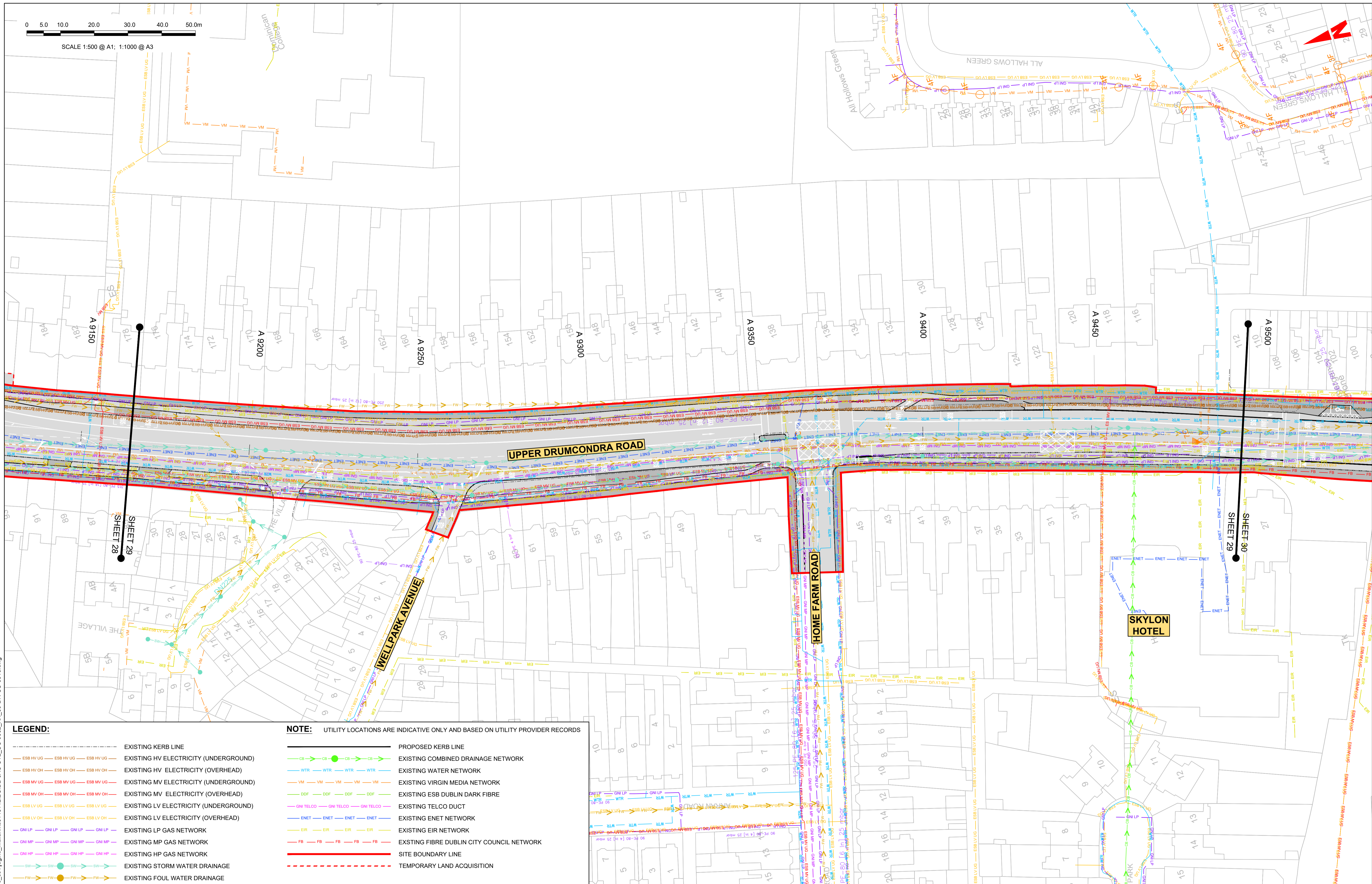
Programme Title: BUSCONNECTS DUBLIN CORE BUS CORRIDORS INFRASTRUCTURE WORKS			
Drawing Title: SWORDS TO CITY CENTRE CORE BUS CORRIDOR SCHEME COMBINED EXISTING UTILITY RECORDS			
Drawing File Name: BCIDB-JAC-UTL_UC-0002_XX_00-DR-CU-0028	Sheet Number: 28 of 37	Status: A	Rev: M01

DO NOT SCALE USE FIGURED DIMENSIONS ONLY

C:\pwworking\jacobs_uk_highways_ssa\legintl_mullank\d0145112\BCIDB-JAC-UTL_UC-0002_XX_00-DR-CU-0016.dwg



SCALE 1:500 @ A1; 1:1000 @ A3



LEGEND:

- EXISTING KERB LINE
- ESB HV UG --- ESB HV UG --- ESB HV UG --- EXISTING HV ELECTRICITY (UNDERGROUND)
- ESB HV OH --- ESB HV OH --- ESB HV OH --- EXISTING HV ELECTRICITY (OVERHEAD)
- ESB MV UG --- ESB MV UG --- ESB MV UG --- EXISTING MV ELECTRICITY (UNDERGROUND)
- ESB MV OH --- ESB MV OH --- ESB MV OH --- EXISTING MV ELECTRICITY (OVERHEAD)
- ESB LV UG --- ESB LV UG --- ESB LV UG --- EXISTING LV ELECTRICITY (UNDERGROUND)
- ESB LV OH --- ESB LV OH --- ESB LV OH --- EXISTING LV ELECTRICITY (OVERHEAD)
- GNI LP --- GNI LP --- GNI LP --- EXISTING LP GAS NETWORK
- GNI MP --- GNI MP --- GNI MP --- EXISTING MP GAS NETWORK
- GNI HP --- GNI HP --- GNI HP --- EXISTING HP GAS NETWORK
- SW --- SW --- SW --- EXISTING STORM WATER DRAINAGE
- FW --- FW --- FW --- EXISTING FOUL WATER DRAINAGE

NOTE:

- UTILITY LOCATIONS ARE INDICATIVE ONLY AND BASED ON UTILITY PROVIDER RECORDS
- PROPOSED KERB LINE
- EXISTING COMBINED DRAINAGE NETWORK
- WTR --- WTR --- WTR --- EXISTING WATER NETWORK
- VM --- VM --- VM --- EXISTING VIRGIN MEDIA NETWORK
- DDF --- DDF --- DDF --- EXISTING ESB DUBLIN DARK FIBRE
- GNI TELCO --- GNI TELCO --- GNI TELCO --- EXISTING TELCO DUCT
- ENET --- ENET --- ENET --- EXISTING ENET NETWORK
- EIR --- EIR --- EIR --- EXISTING EIR NETWORK
- FB --- FB --- FB --- EXISTING FIBRE DUBLIN CITY COUNCIL NETWORK
- SITE BOUNDARY LINE
- TEMPORARY LAND ACQUISITION

Disclaimer

a. © National Transport Authority (NTA) 2022. This drawing is confidential and the copyright in it is owned by NTA. This drawing must not be either loaned, copied or otherwise reproduced in whole or in part or used for any purpose without the prior permission of NTA.

b. This drawing is to be used for the design element identified in the titleblock. Other information shown is to be considered indicative only. The drawing is to be read in conjunction with all other relevant design drawings.

c. O.S. data used for plans are printed under © Ordnance Survey Ireland Government of Ireland. All rights reserved. Licence Number 2022/OSI_NMA_180 National Transport Authority. All elevations are in metres and relate to OSI Geoid Model (OSGM15) Mean Head. All Co-ordinates are in Irish Transverse Mercator Grid (ITM) as defined by OSI active local GPS station.

d. Information concerning the position of apparatus shown on this drawing is based on drawings supplied by the utility owners and/or the utility works contractor, whilst every care has been taken in the preparation of this drawing, positions should be taken as approximate and are intended for general guidance only and no representation is made by the NTA as to the accuracy, completeness, sufficiency or otherwise of this drawing and the position of the apparatus. The information contained herein does not purport to be comprehensive or final as the apparatus is subject to being altered and/or superseded. Recipients should not rely on this information. Any liabilities are hereby expressly disclaimed.

e. The information contained herein has been provided by the NTA but does not purport to be comprehensive or final. Recipients should not rely on the information. Neither the NTA nor any of its directors, officers, employees, agents, stakeholders or advisers make any representation or warranty as to, or accept any liability or responsibility in relation to, the adequacy, accuracy, reasonableness or completeness of the information provided as part of this document or any matter on which the information is based (including but not limited to loss or damage arising as a result of reliance by recipients on the information or any part of it). Any liabilities are hereby expressly disclaimed.



Rev	Date	Drn	Chk'd	App'd	Description
M01	06/04/2023	FM	IL	HOS	ISSUE FOR PHASE 4: PLANNING

Client

NTA
Údarás Náisiúnta Iompair
National Transport Authority

Date: 06/04/2023
Scale: 1:500 @ A1
1:1000 @ A3

Project Code: BCIDB
Originator Code: JAC

Engineering Designer

Jacobs

Drawn: FM
Checked: IL
Approved: HOS

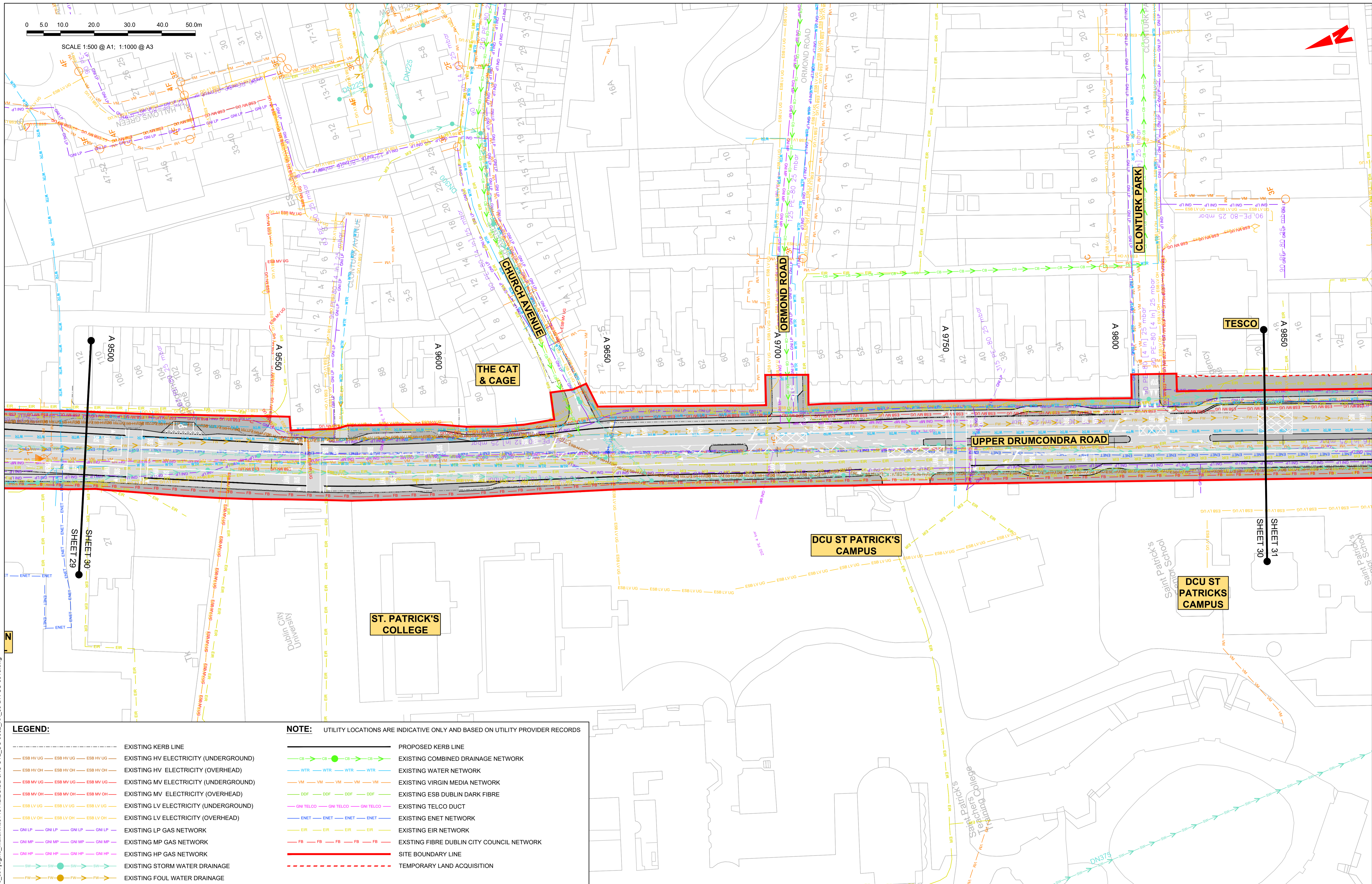

QMS Code

Programme Title		BUSCONNECTS DUBLIN	
		CORE BUS CORRIDORS INFRASTRUCTURE WORKS	
Drawing Title		SWORDS TO CITY CENTRE CORE BUS CORRIDOR SCHEME COMBINED EXISTING UTILITY RECORDS	
Drawing File Name	Sheet Number	Status	Rev
BCIDB-JAC-UTL_UC-0002_XX_00-DR-CU-0029	29 of 37	A	M01

DO NOT SCALE USE FIGURED DIMENSIONS ONLY

0 5.0 10.0 20.0 30.0 40.0 50.0m

SCALE 1:500 @ A1; 1:1000 @ A3



LEGEND:

- EXISTING KERB LINE
- ESB HV UG --- ESB HV UG --- ESB HV UG --- EXISTING HV ELECTRICITY (UNDERGROUND)
- ESB HV OH --- ESB HV OH --- ESB HV OH --- EXISTING HV ELECTRICITY (OVERHEAD)
- ESB MV UG --- ESB MV UG --- ESB MV UG --- EXISTING MV ELECTRICITY (UNDERGROUND)
- ESB MV OH --- ESB MV OH --- ESB MV OH --- EXISTING MV ELECTRICITY (OVERHEAD)
- ESB LV UG --- ESB LV UG --- ESB LV UG --- EXISTING LV ELECTRICITY (UNDERGROUND)
- ESB LV OH --- ESB LV OH --- ESB LV OH --- EXISTING LV ELECTRICITY (OVERHEAD)
- GNI LP --- GNI LP --- GNI LP --- EXISTING LP GAS NETWORK
- GNI MP --- GNI MP --- GNI MP --- EXISTING MP GAS NETWORK
- GNI HP --- GNI HP --- GNI HP --- EXISTING HP GAS NETWORK
- SW --- SW --- SW --- EXISTING STORM WATER DRAINAGE
- FW --- FW --- FW --- EXISTING FOUL WATER DRAINAGE

NOTE:

UTILITY LOCATIONS ARE INDICATIVE ONLY AND BASED ON UTILITY PROVIDER RECORDS

- PROPOSED KERB LINE
- WTR --- WTR --- WTR --- EXISTING COMBINED DRAINAGE NETWORK
- VM --- VM --- VM --- EXISTING VIRGIN MEDIA NETWORK
- DDF --- DDF --- DDF --- EXISTING ESB DUBLIN DARK FIBRE
- GNI TELCO --- GNI TELCO --- GNI TELCO --- EXISTING TELCO DUCT
- ENET --- ENET --- ENET --- EXISTING ENET NETWORK
- EIR --- EIR --- EIR --- EXISTING EIR NETWORK
- FB --- FB --- FB --- EXISTING FIBRE DUBLIN CITY COUNCIL NETWORK
- SITE BOUNDARY LINE
- TEMPORARY LAND ACQUISITION

Disclaimer

a. © National Transport Authority (NTA) 2022. This drawing is confidential and the copyright in it is owned by NTA. This drawing must not be either loaned, copied or otherwise reproduced in whole or in part or used for any purpose without the prior permission of NTA.

b. This drawing is to be used for the design element identified in the titlebox. Other information shown is to be considered indicative only. The drawing is to be read in conjunction with all other relevant design drawings.

c. O.S. data used for plans are printed under © Ordnance Survey Ireland Government of Ireland. All rights reserved. Licence Number 2022/OSI_NMA_180 National Transport Authority. All elevations are in metres and relate to OSI Geoid Model (OSGM15) Mean Head. All Co-ordinates are in Irish

Transverse Mercator Grid (ITM) as defined by OSI active local GPS station.

d. Information concerning the position of apparatus shown on this drawing is based on drawings supplied by the utility owners and/or the utility works contractor, whilst every care has been taken in the preparation of this drawing, positions should be taken as approximate and are intended for general guidance only no representation is made by the NTA as to the accuracy, completeness, sufficiency or otherwise of this drawing and the position of the apparatus. The information contained herein does not purport to be comprehensive or final as the apparatus is subject to being altered and/or superseded. Recipients should not rely on this information. Any liabilities are hereby expressly disclaimed.

The information contained herein has been provided by the NTA but does not purport to be comprehensive or final. Recipients should not rely on the information. Neither the NTA nor any of its directors, officers, employees, agents, stakeholders or advisers make any representation or warranty as to, or accept any liability or responsibility in relation to, the adequacy, accuracy, reasonableness or completeness of the information provided as part of this document or any matter on which the information is based (including but not limited to loss or damage arising as a result of reliance by recipients on the information or any part of it). Any liabilities are hereby expressly disclaimed.



Rev	Date	Drn	Chk'd	App'd	Description
M01	06/04/2023	FM	IL	HOS	ISSUE FOR PHASE 4: PLANNING

Client: **NTA**
Udarás Náisiúnta Iompair
National Transport Authority

Engineering Designer: **Jacobs**

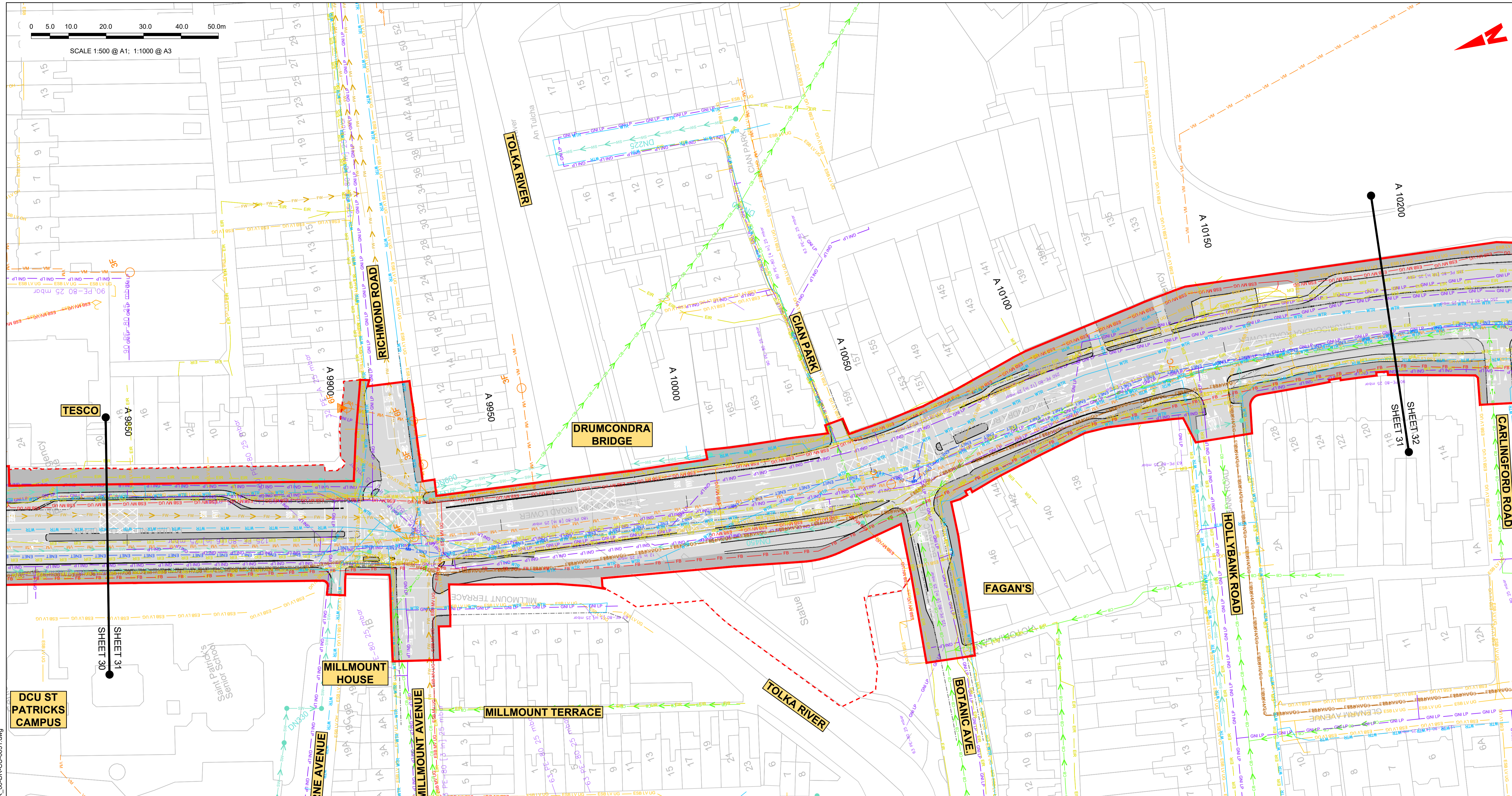

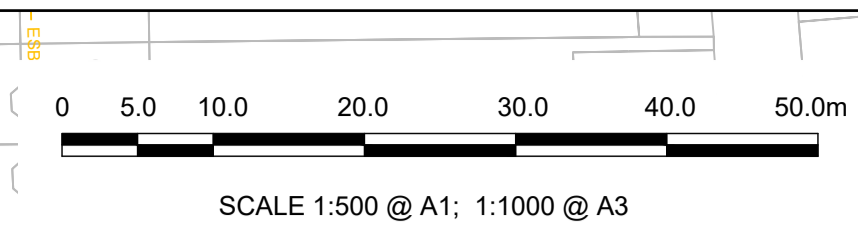
Date: 06/04/2023 | Scale: 1:500 @ A1, 1:1000 @ A3 | Drawn: FM | Checked: IL | Approved: HOS

Project Code: BCIDB | Originator Code: JAC | QMS Code:

Programme Title: BUSCONNECTS DUBLIN CORE BUS CORRIDORS INFRASTRUCTURE WORKS			
Drawing Title: SWORDS TO CITY CENTRE CORE BUS CORRIDOR SCHEME COMBINED EXISTING UTILITY RECORDS			
Drawing File Name: BCIDB-JAC-UTL_UC-0002_XX_00-DR-CU-0030	Sheet Number: 30 of 37	Status: A	Rev: M01

DO NOT SCALE USE FIGURED DIMENSIONS ONLY

C:\pwworking\jacobs_uk_highways_ssa\legintl_mullankid0145112\BCIDB-JAC-UTL_UC-0002_XX_00-DR-CU-0016.dwg



LEGEND:

- EXISTING KERB LINE
- ESB HV UG --- ESB HV UG --- ESB HV UG --- EXISTING HV ELECTRICITY (UNDERGROUND)
- ESB HV OH --- ESB HV OH --- ESB HV OH --- EXISTING HV ELECTRICITY (OVERHEAD)
- ESB MV UG --- ESB MV UG --- ESB MV UG --- EXISTING MV ELECTRICITY (UNDERGROUND)
- ESB MV OH --- ESB MV OH --- ESB MV OH --- EXISTING MV ELECTRICITY (OVERHEAD)
- ESB LV UG --- ESB LV UG --- ESB LV UG --- EXISTING LV ELECTRICITY (UNDERGROUND)
- ESB LV OH --- ESB LV OH --- ESB LV OH --- EXISTING LV ELECTRICITY (OVERHEAD)
- GNI LP --- GNI LP --- GNI LP --- EXISTING LP GAS NETWORK
- GNI MP --- GNI MP --- GNI MP --- EXISTING MP GAS NETWORK
- GNI HP --- GNI HP --- GNI HP --- EXISTING HP GAS NETWORK
- SW --- SW --- SW --- EXISTING STORM WATER DRAINAGE
- FW --- FW --- FW --- EXISTING FOUL WATER DRAINAGE

NOTE:

- UTILITY LOCATIONS ARE INDICATIVE ONLY AND BASED ON UTILITY PROVIDER RECORDS
- PROPOSED KERB LINE
- EXISTING COMBINED DRAINAGE NETWORK
- EXISTING WATER NETWORK
- EXISTING VIRGIN MEDIA NETWORK
- EXISTING ESB DUBLIN DARK FIBRE
- EXISTING TELCO DUCT
- EXISTING ENET NETWORK
- EXISTING EIR NETWORK
- EXISTING FIBRE DUBLIN CITY COUNCIL NETWORK
- SITE BOUNDARY LINE
- TEMPORARY LAND ACQUISITION

Disclaimer
 a. © National Transport Authority (NTA) 2022. This drawing is confidential and the copyright in it is owned by NTA. This drawing must not be either loaned, copied or otherwise reproduced in whole or in part or used for any purpose without the prior permission of NTA.
 b. This drawing is to be used for the design element identified in the titlebox. Other information shown is to be considered indicative only. The drawing is to be read in conjunction with all other relevant design drawings.
 c. O.S. data used for plans are printed under © Ordnance Survey Ireland Government of Ireland. All rights reserved. Licence Number 2022/OSI_NMA_180 National Transport Authority. All elevations are in metres and relate to OSi Geoid Model (OSGM15) Mean Head. All Co-ordinates are in Irish

Transverse Mercator Grid (ITM) as defined by OSI active local GPS station.
 d. Information concerning the position of apparatus shown on this drawing is based on drawings supplied by the utility owners and/or the utility works contractor, whilst every care has been taken in the preparation of this drawing, positions should be taken as approximate and are intended for general guidance only and no representation is made by the NTA as to the accuracy, completeness, sufficiency or otherwise of this drawing and the position of the apparatus. The information contained herein does not purport to be comprehensive or final as the apparatus is subject to being altered and/or superceded. Recipients should not rely on this information. Any liabilities are hereby expressly disclaimed.

e. The information contained herein has been provided by the NTA but does not purport to be comprehensive or final. Recipients should not rely on the information. Neither the NTA nor any of its directors, officers, employees, agents, stakeholders or advisers make any representation or warranty as to, or accept any liability or responsibility in relation to, the adequacy, accuracy, reasonableness or completeness of the information provided as part of this document or any matter on which the information is based (including but not limited to loss or damage arising as a result of reliance by recipients on the information or any part of it). Any liabilities are hereby expressly disclaimed.



Rev	Date	Drn	Chk'd	App'd	Description
M01	06/04/2023	FM	IL	HOS	ISSUE FOR PHASE 4: PLANNING

Client NTA Udaráis Náisiúnta Iompair National Transport Authority		Engineering Designer Jacobs	
Date 06/04/2023	Scale 1:500 @ A1 1:1000 @ A3	Drawn FM	Checked IL
Project Code BCIDB	Originator Code JAC	QMS Code	Approved HOS

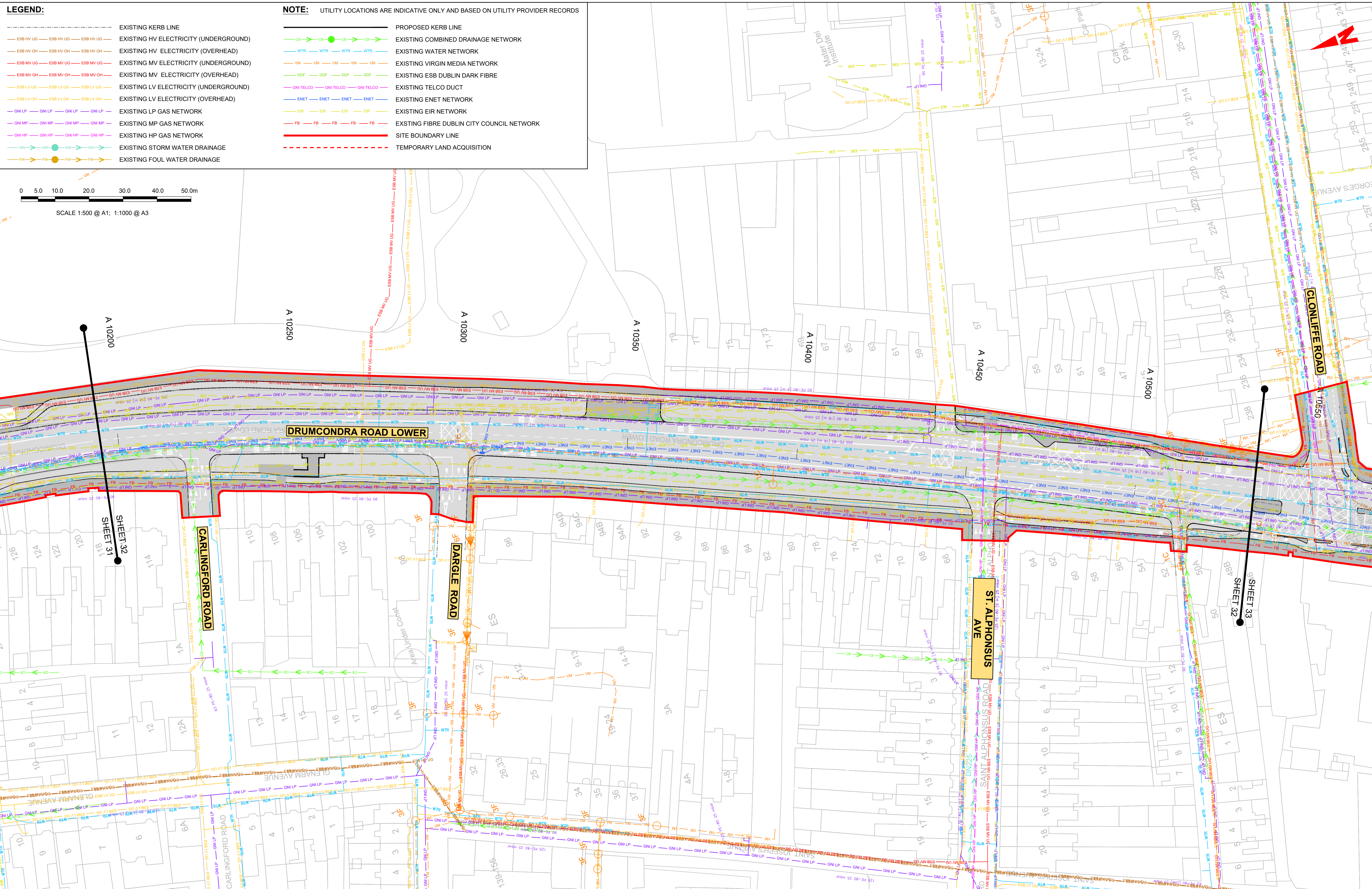
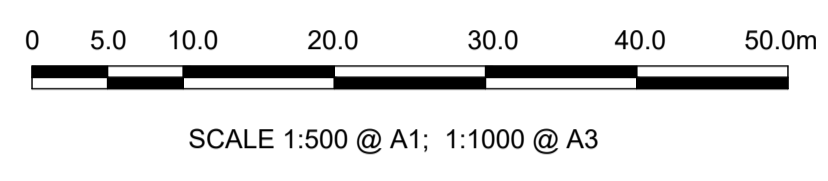
Programme Title BUSCONNECTS DUBLIN CORE BUS CORRIDORS INFRASTRUCTURE WORKS			
Drawing Title SWORDS TO CITY CENTRE CORE BUS CORRIDOR SCHEME COMBINED EXISTING UTILITY RECORDS			
Drawing File Name BCIDB-JAC-UTL_UC-0002_XX_00-DR-CU-0031	Sheet Number 31 of 37	Status A	Rev M01

LEGEND:

- EXISTING KERB LINE
- ESB HV UG --- ESB HV UG --- ESB HV UG --- EXISTING HV ELECTRICITY (UNDERGROUND)
- ESB HV OH --- ESB HV OH --- ESB HV OH --- EXISTING HV ELECTRICITY (OVERHEAD)
- ESB MV UG --- ESB MV UG --- ESB MV UG --- EXISTING MV ELECTRICITY (UNDERGROUND)
- ESB MV OH --- ESB MV OH --- ESB MV OH --- EXISTING MV ELECTRICITY (OVERHEAD)
- ESB LV UG --- ESB LV UG --- ESB LV UG --- EXISTING LV ELECTRICITY (UNDERGROUND)
- ESB LV OH --- ESB LV OH --- ESB LV OH --- EXISTING LV ELECTRICITY (OVERHEAD)
- GNI LP --- GNI LP --- GNI LP --- EXISTING LP GAS NETWORK
- GNI MP --- GNI MP --- GNI MP --- EXISTING MP GAS NETWORK
- GNI HP --- GNI HP --- GNI HP --- EXISTING HP GAS NETWORK
- SW --- SW --- SW --- EXISTING STORM WATER DRAINAGE
- FW --- FW --- FW --- EXISTING FOUL WATER DRAINAGE

NOTE: UTILITY LOCATIONS ARE INDICATIVE ONLY AND BASED ON UTILITY PROVIDER RECORDS

- PROPOSED KERB LINE
- CB --- CB --- CB --- EXISTING COMBINED DRAINAGE NETWORK
- WTR --- WTR --- WTR --- EXISTING WATER NETWORK
- VM --- VM --- VM --- EXISTING VIRGIN MEDIA NETWORK
- DDF --- DDF --- DDF --- EXISTING ESB DUBLIN DARK FIBRE
- GNI TELCO --- GNI TELCO --- GNI TELCO --- EXISTING TELCO DUCT
- ENET --- ENET --- ENET --- EXISTING ENET NETWORK
- EIR --- EIR --- EIR --- EXISTING EIR NETWORK
- FB --- FB --- FB --- EXISTING FIBRE DUBLIN CITY COUNCIL NETWORK
- SITE BOUNDARY LINE
- TEMPORARY LAND ACQUISITION



Disclaimer

a. © National Transport Authority (NTA) 2022. This drawing is confidential and the copyright in it is owned by NTA. This drawing must not be either loaned, copied or otherwise reproduced in whole or in part or used for any purpose without the prior permission of NTA.

b. This drawing is to be used for the design element identified in the titlebox. Other information shown is to be considered indicative only. The drawing is to be read in conjunction with all other relevant design drawings.

c. O.S. data used for plans are printed under © Ordnance Survey Ireland Government of Ireland. All rights reserved. Licence Number 2022/OSI_NMA_180 National Transport Authority. All elevations are in metres and relate to OSI Geoid Model (OSGM15) Mean Head. All Co-ordinates are in Irish Transverse Mercator Grid (ITM) as defined by OSI active local GPS station.

d. Information concerning the position of apparatus shown on this drawing is based on information supplied by the utility owners and/or the utility works contractor, whilst every care has been taken in the preparation of this drawing, positions should be taken as approximate and are intended for general guidance only and no representation is made by the NTA as to the accuracy, completeness, sufficiency or otherwise of this drawing and the position of the apparatus. The information contained herein does not purport to be comprehensive or final as the apparatus is subject to being altered and/or superceded. Recipients should not rely on this information. Any liabilities are hereby expressly disclaimed.

e. The information contained herein has been provided by the NTA but does not purport to be comprehensive or final. Recipients should not rely on the information. Neither the NTA nor any of its directors, officers, employees, agents, stakeholders or advisers make any representation or warranty as to, or accept any liability or responsibility in relation to, the adequacy, accuracy, reasonableness or completeness of the information provided as part of this document or any matter on which the information is based (including but not limited to loss or damage arising as a result of reliance by recipients on the information or any part of it). Any liabilities are hereby expressly disclaimed.

Rev	Date	Drn	Chk'd	App'd	Description
M01	06/04/2023	FM	IL	HOS	ISSUE FOR PHASE 4: PLANNING

Client: **NTA**
Udaráis Náisiúnta Iompair
National Transport Authority

Engineering Designer: **Jacobs**

Date: 06/04/2023 | Scale: 1:500 @ A1, 1:1000 @ A3 | Drawn: FM | Checked: IL | Approved: HOS

Project Code: BCIDB | Originator Code: JAC | QMS Code:

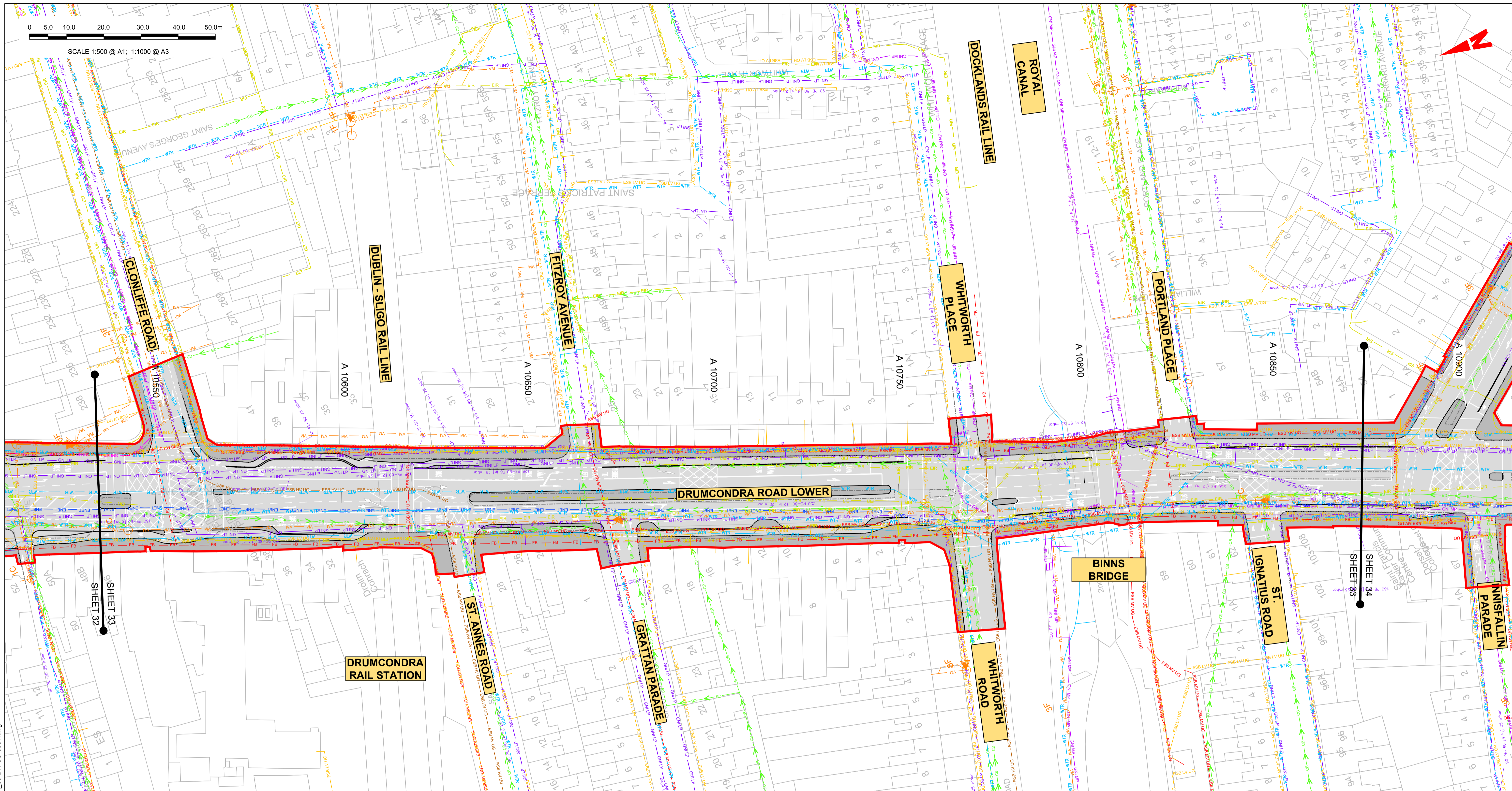
Programme Title: BUSCONNECTS DUBLIN CORE BUS CORRIDORS INFRASTRUCTURE WORKS	
Drawing Title: SWORDS TO CITY CENTRE CORE BUS CORRIDOR SCHEME COMBINED EXISTING UTILITY RECORDS	
Drawing File Name: BCIDB-JAC-UTL_UC-0002_XX_00-DR-CU-0032	Sheet Number: 32 of 37
Status: A	Rev: M01

DO NOT SCALE USE FIGURED DIMENSIONS ONLY

C:\pwworking\jacobs_uk_highways_ss4\legintl_mullankid0145112\BCIDB-JAC-UTL_UC-0002_XX_00-DR-CU-0031.dwg

0 5.0 10.0 20.0 30.0 40.0 50.0m

SCALE 1:500 @ A1; 1:1000 @ A3



LEGEND:

- EXISTING KERB LINE
- EXISTING HV ELECTRICITY (UNDERGROUND)
- EXISTING HV ELECTRICITY (OVERHEAD)
- EXISTING MV ELECTRICITY (UNDERGROUND)
- EXISTING MV ELECTRICITY (OVERHEAD)
- EXISTING LV ELECTRICITY (UNDERGROUND)
- EXISTING LV ELECTRICITY (OVERHEAD)
- EXISTING LP GAS NETWORK
- EXISTING MP GAS NETWORK
- EXISTING HP GAS NETWORK
- EXISTING STORM WATER DRAINAGE
- EXISTING FOUL WATER DRAINAGE

NOTE:

UTILITY LOCATIONS ARE INDICATIVE ONLY AND BASED ON UTILITY PROVIDER RECORDS

- PROPOSED KERB LINE
- EXISTING COMBINED DRAINAGE NETWORK
- EXISTING WATER NETWORK
- EXISTING VIRGIN MEDIA NETWORK
- EXISTING ESB DUBLIN DARK FIBRE
- EXISTING TELCO DUCT
- EXISTING ENET NETWORK
- EXISTING EIR NETWORK
- EXISTING FIBRE DUBLIN CITY COUNCIL NETWORK
- SITE BOUNDARY LINE
- TEMPORARY LAND ACQUISITION

Disclaimer

a. © National Transport Authority (NTA) 2022. This drawing is confidential and the copyright in it is owned by NTA. This drawing must not be either loaned, copied or otherwise reproduced in whole or in part or used for any purpose without the prior permission of NTA.

b. This drawing is to be used for the design element identified in the titlebox. Other information shown is to be considered indicative only. The drawing is to be read in conjunction with all other relevant design drawings.

c. O.S. data used for plans are printed under © Ordnance Survey Ireland Government of Ireland. All rights reserved. Licence Number 2022/OSI_NMA_180 National Transport Authority. All elevations are in metres and relate to OSi Geoid Model (OSGM15) Mean Head. All Co-ordinates are in Irish Transverse Mercator Grid (ITM) as defined by OSI active local GPS station.

d. Information concerning the position of apparatus shown on this drawing is based on drawings supplied by the utility owners and/or the utility works contractor, whilst every care has been taken in the preparation of this drawing, positions should be taken as approximate and are intended for general guidance only and no representation is made by the NTA as to the accuracy, completeness, sufficiency or otherwise of this information. The information contained herein does not purport to be comprehensive or final as the apparatus is subject to being altered and/or superceded. Recipients should not rely on this information. Any liabilities are hereby expressly disclaimed.

e. The information contained herein has been provided by the NTA but does not purport to be comprehensive or final. Recipients should not rely on the information. Neither the NTA nor any of its directors, officers, employees, agents, stakeholders or advisers make any representation or warranty as to, or accept any liability or responsibility in relation to, the adequacy, accuracy, reasonableness or completeness of the information provided as part of this document or any matter on which the information is based (including but not limited to loss or damage arising as a result of reliance by recipients on the information or any part of it). Any liabilities are hereby expressly disclaimed.



Rev	Date	Drn	Chk'd	App'd	Description
M01	06/04/2023	FM	IL	HOS	ISSUE FOR PHASE 4: PLANNING

Client: **NTA**
Udárás Náisiúnta Iompair
National Transport Authority

Date: 06/04/2023 Scale: 1:500 @ A1, 1:1000 @ A3

Project Code: BCIDB Originator Code: JAC

Engineering Designer: **Jacobs**

Drawn: FM Checked: IL Approved: HOS

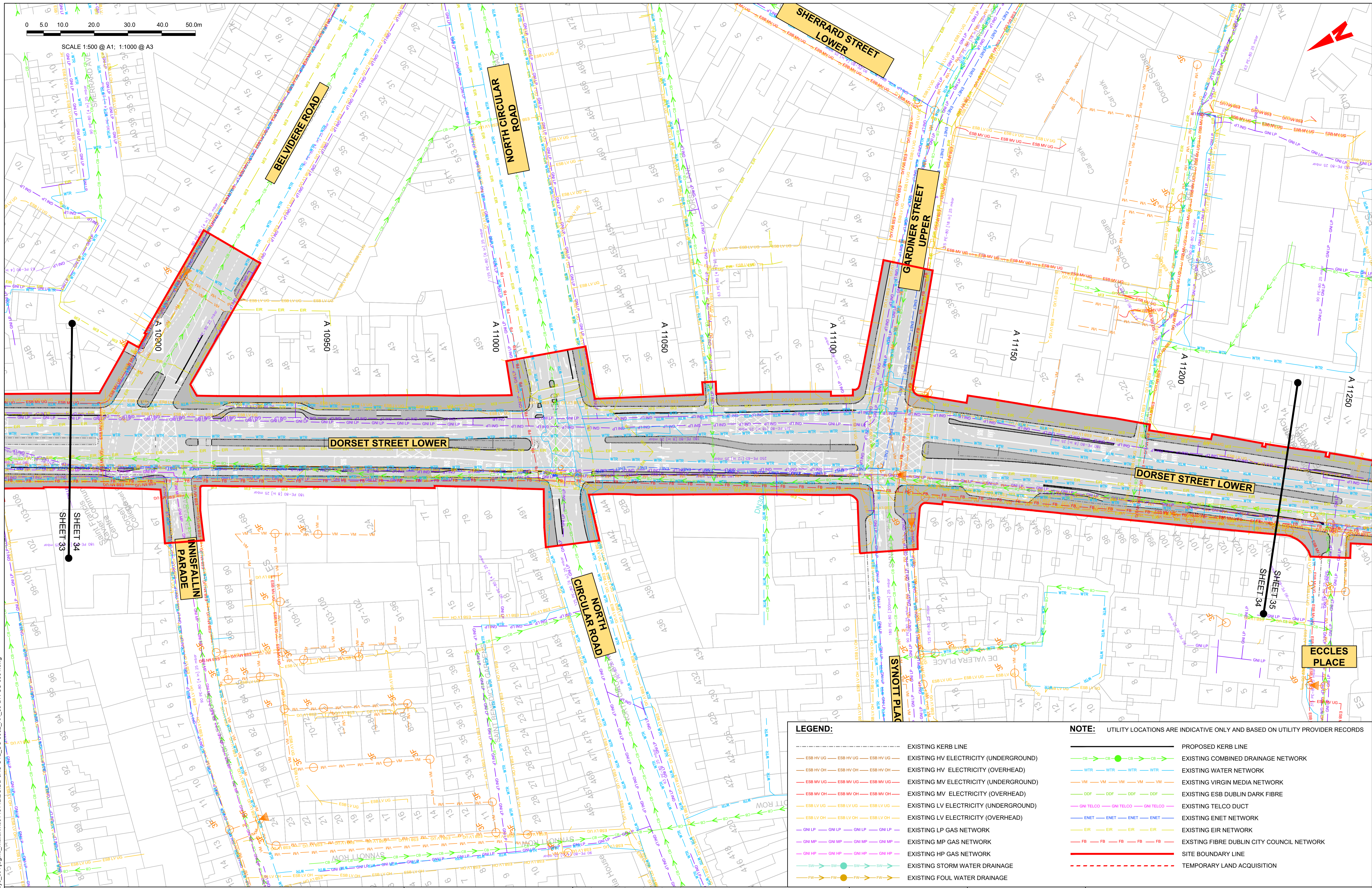
QMS Code:

Programme Title: BUSCONNECTS DUBLIN CORE BUS CORRIDORS INFRASTRUCTURE WORKS			
Drawing Title: SWORDS TO CITY CENTRE CORE BUS CORRIDOR SCHEME COMBINED EXISTING UTILITY RECORDS			
Drawing File Name: BCIDB-JAC-UTL_UC-0002_XX_00-DR-CU-0033	Sheet Number: 33 of 37	Status: A	Rev: M01

DO NOT SCALE USE FIGURED DIMENSIONS ONLY



SCALE 1:500 @ A1; 1:1000 @ A3



LEGEND:

- EXISTING KERB LINE
- ESB HV UG --- ESB HV UG --- ESB HV UG --- EXISTING HV ELECTRICITY (UNDERGROUND)
- ESB HV OH --- ESB HV OH --- ESB HV OH --- EXISTING HV ELECTRICITY (OVERHEAD)
- ESB MV UG --- ESB MV UG --- ESB MV UG --- EXISTING MV ELECTRICITY (UNDERGROUND)
- ESB MV OH --- ESB MV OH --- ESB MV OH --- EXISTING MV ELECTRICITY (OVERHEAD)
- ESB LV UG --- ESB LV UG --- ESB LV UG --- EXISTING LV ELECTRICITY (UNDERGROUND)
- ESB LV OH --- ESB LV OH --- ESB LV OH --- EXISTING LV ELECTRICITY (OVERHEAD)
- GNI LP --- GNI LP --- GNI LP --- EXISTING LP GAS NETWORK
- GNI MP --- GNI MP --- GNI MP --- EXISTING MP GAS NETWORK
- GNI HP --- GNI HP --- GNI HP --- EXISTING HP GAS NETWORK
- SW --- SW --- SW --- EXISTING STORM WATER DRAINAGE
- FW --- FW --- FW --- EXISTING FOUL WATER DRAINAGE

NOTE:

- UTILITY LOCATIONS ARE INDICATIVE ONLY AND BASED ON UTILITY PROVIDER RECORDS
- PROPOSED KERB LINE
- EXISTING COMBINED DRAINAGE NETWORK
- WTR --- WTR --- WTR --- EXISTING WATER NETWORK
- VM --- VM --- VM --- EXISTING VIRGIN MEDIA NETWORK
- DDF --- DDF --- DDF --- EXISTING ESB DUBLIN DARK FIBRE
- GNI TELCO --- GNI TELCO --- GNI TELCO --- EXISTING TELCO DUCT
- ENET --- ENET --- ENET --- EXISTING ENET NETWORK
- EIR --- EIR --- EIR --- EXISTING EIR NETWORK
- FB --- FB --- FB --- EXISTING FIBRE DUBLIN CITY COUNCIL NETWORK
- SITE BOUNDARY LINE
- TEMPORARY LAND ACQUISITION

Disclaimer
 a. © National Transport Authority (NTA) 2022. This drawing is confidential and the copyright in it is owned by NTA. This drawing must not be either loaned, copied or otherwise reproduced in whole or in part or used for any purpose without the prior permission of NTA.
 b. This drawing is to be used for the design element identified in the title block. Other information shown is to be considered indicative only. The drawing is to be read in conjunction with all other relevant design drawings.
 c. O.S. data used for plans are printed under © Ordnance Survey Ireland Government of Ireland. All rights reserved. Licence Number 2022/OSI_NMA_180 National Transport Authority. All elevations are in metres and relate to OSi Geoid Model (OSGM15) Mean Head. All Co-ordinates are in Irish

Transverse Mercator Grid (ITM) as defined by OSI active local GPS station.
 d. Information concerning the position of apparatus shown on this drawing is based on drawings supplied by the utility owners and/or the utility works contractor, whilst every care has been taken in the preparation of this drawing, positions should be taken as approximate and are intended for general guidance only and no representation is made by the NTA as to the accuracy, completeness, sufficiency or otherwise of this drawing and the position of the apparatus. The information contained herein does not purport to be comprehensive or final as the apparatus is subject to being altered and/or superseded. Recipients should not rely on this information. Any liabilities are hereby expressly disclaimed.

The information contained herein has been provided by the NTA but does not purport to be comprehensive or final. Recipients should not rely on the information. Neither the NTA nor any of its directors, officers, employees, agents, stakeholders or advisers make any representation or warranty as to, or accept any liability or responsibility in relation to, the adequacy, accuracy, reasonableness or completeness of the information provided as part of this document or any matter on which the information is based (including but not limited to loss or damage arising as a result of reliance by recipients on the information or any part of it). Any liabilities are hereby expressly disclaimed.



Rev	Date	Drn	Chk'd	App'd	Description
M01	06/04/2023	FM	IL	HOS	ISSUE FOR PHASE 4: PLANNING

Client: **NTA**
 Údarás Náisiúnta Iompair
 National Transport Authority

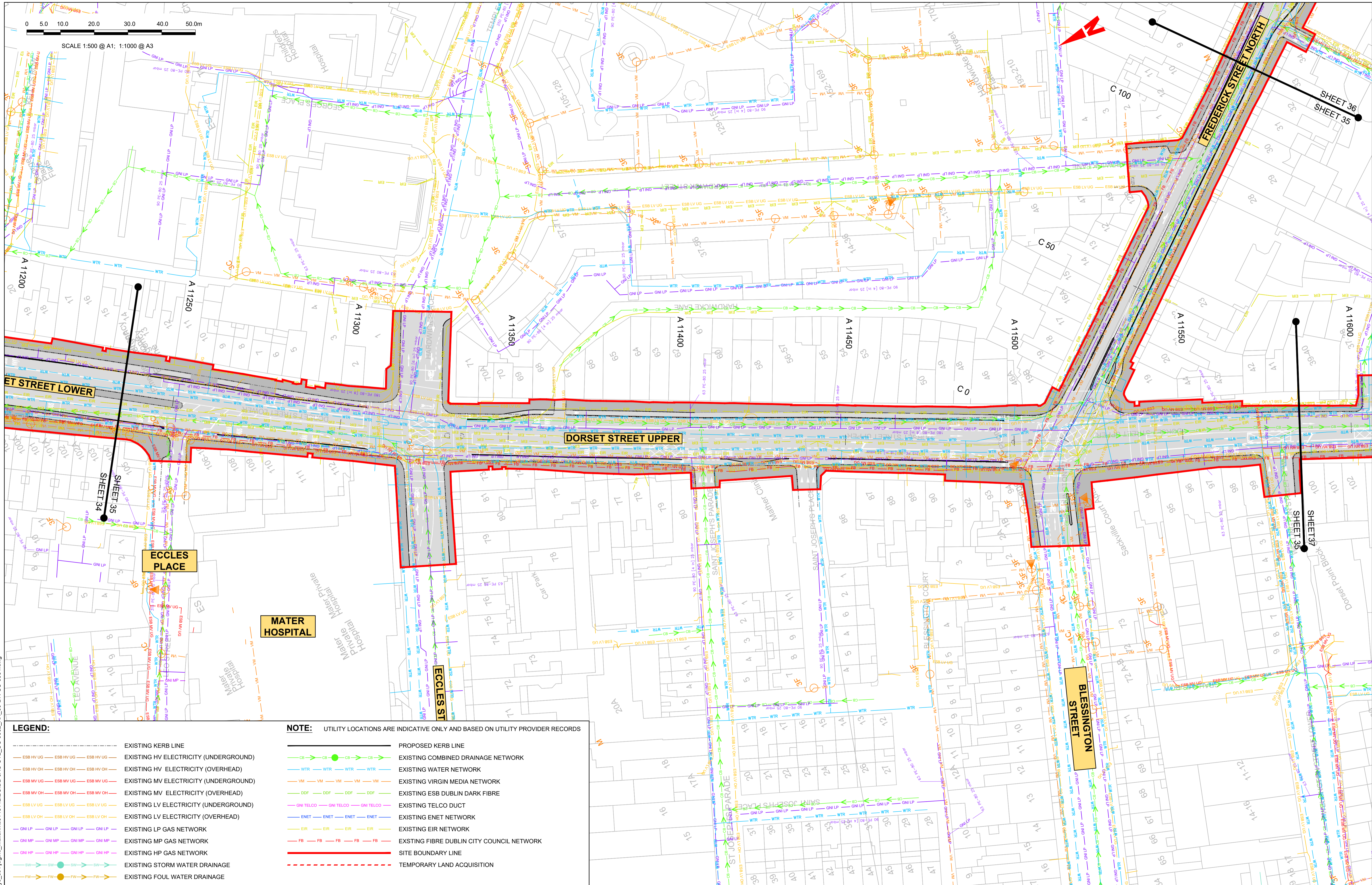
Engineering Designer: **Jacobs**

Date: 06/04/2023 Scale: 1:500 @ A1, 1:1000 @ A3 Drawn: FM Checked: IL Approved: HOS

Project Code: BCIDB Originator Code: JAC QMS Code:

Programme Title: BUSCONNECTS DUBLIN CORE BUS CORRIDORS INFRASTRUCTURE WORKS	
Drawing Title: SWORDS TO CITY CENTRE CORE BUS CORRIDOR SCHEME COMBINED EXISTING UTILITY RECORDS	
Drawing File Name: BCIDB-JAC-UTL_UC-0002_XX_00-DR-CU-0034	Sheet Number: 34 of 37
Status: A	Rev: M01

DO NOT SCALE USE FIGURED DIMENSIONS ONLY



LEGEND:

	EXISTING KERB LINE
	EXISTING HV ELECTRICITY (UNDERGROUND)
	EXISTING HV ELECTRICITY (OVERHEAD)
	EXISTING MV ELECTRICITY (UNDERGROUND)
	EXISTING MV ELECTRICITY (OVERHEAD)
	EXISTING LV ELECTRICITY (UNDERGROUND)
	EXISTING LV ELECTRICITY (OVERHEAD)
	EXISTING LP GAS NETWORK
	EXISTING MP GAS NETWORK
	EXISTING HP GAS NETWORK
	EXISTING STORM WATER DRAINAGE
	EXISTING FOUL WATER DRAINAGE

NOTE: UTILITY LOCATIONS ARE INDICATIVE ONLY AND BASED ON UTILITY PROVIDER RECORDS

	PROPOSED KERB LINE
	EXISTING COMBINED DRAINAGE NETWORK
	EXISTING WATER NETWORK
	EXISTING VIRGIN MEDIA NETWORK
	EXISTING ESB DUBLIN DARK FIBRE
	EXISTING TELCO DUCT
	EXISTING ENET NETWORK
	EXISTING EIR NETWORK
	EXISTING FIBRE DUBLIN CITY COUNCIL NETWORK
	SITE BOUNDARY LINE
	TEMPORARY LAND ACQUISITION

Disclaimer
 a. © National Transport Authority (NTA) 2022. This drawing is confidential and the copyright in it is owned by NTA. This drawing must not be either loaned, copied or otherwise reproduced in whole or in part or used for any purpose without the prior permission of NTA.
 b. This drawing is to be used for the design element identified in the title block. Other information shown is to be considered indicative only. The drawing is to be read in conjunction with all other relevant design drawings.
 c. O.S. data used for plans are printed under © Ordnance Survey Ireland Government of Ireland. All rights reserved. Licence Number 2022/OSI_NMA_180 National Transport Authority. All elevations are in metres and relate to OSI Geoid Model (OSGM15) Mean Head. All Co-ordinates are in Irish

Transverse Mercator Grid (ITM) as defined by OSI active local GPS station.
 d. Information concerning the position of apparatus shown on this drawing is based on drawings supplied by the utility owners and/or the utility works contractor, whilst every care has been taken in the preparation of this drawing, positions should be taken as approximate and are intended for general guidance only and no representation is made by the NTA as to the accuracy, completeness, sufficiency or otherwise of this drawing and the position of the apparatus. The information contained herein does not purport to be comprehensive or final as the apparatus is subject to being altered and/or superceded. Recipients should not rely on this information. Any liabilities are hereby expressly disclaimed.

The information contained herein has been provided by the NTA but does not purport to be comprehensive or final. Recipients should not rely on the information. Neither the NTA nor any of its directors, officers, employees, agents, stakeholders or advisers make any representation or warranty as to, or accept any liability or responsibility in relation to, the adequacy, accuracy, reasonableness or completeness of the information provided as part of this document or any matter on which the information is based (including but not limited to loss or damage arising as a result of reliance by recipients on the information or any part of it). Any liabilities are hereby expressly disclaimed.



Rev	Date	Drn	Chk'd	App'd	Description
M01	06/04/2023	FM	IL	HOS	ISSUE FOR PHASE 4: PLANNING

Client: **NTA**
 Údarás Náisiúnta Iompair
 National Transport Authority

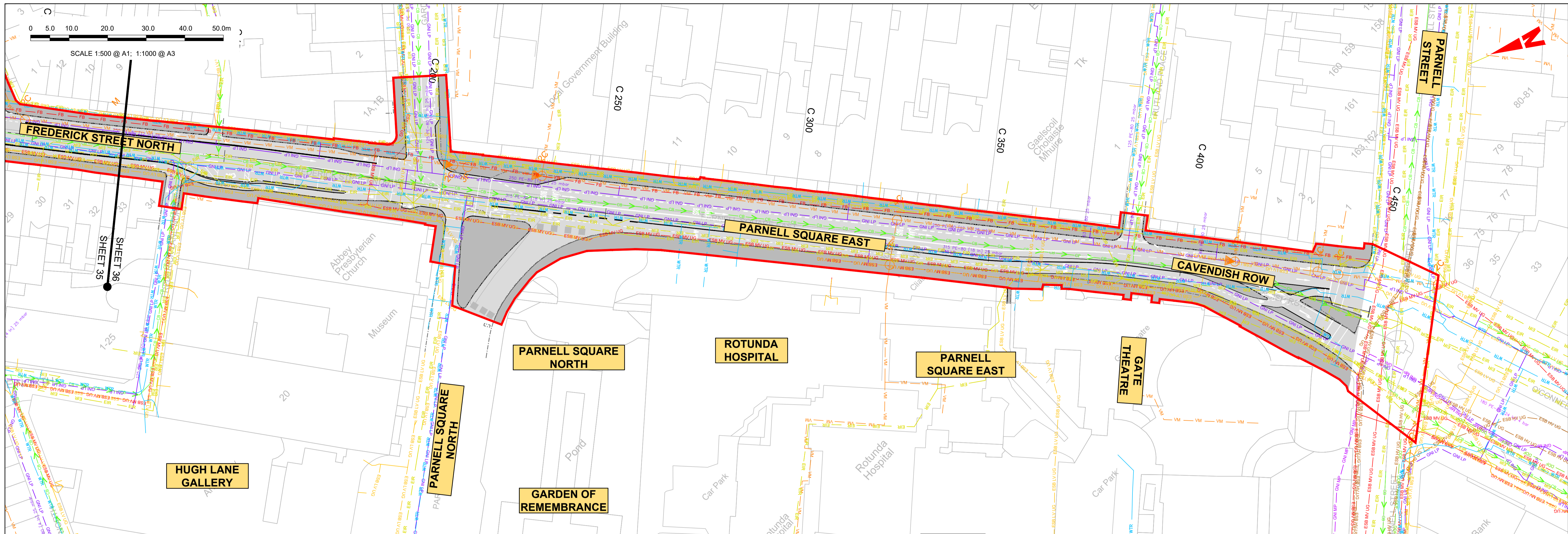
Engineering Designer: **Jacobs**

Date	Scale	Drawn	Checked	Approved
06/04/2023	1:500 @ A1 1:1000 @ A3	FM	IL	HOS

Project Code: BCIDB | Originator Code: JAC | QMS Code:

Programme Title: BUSCONNECTS DUBLIN CORE BUS CORRIDORS INFRASTRUCTURE WORKS			
Drawing Title: SWORDS TO CITY CENTRE CORE BUS CORRIDOR SCHEME COMBINED EXISTING UTILITY RECORDS			
Drawing File Name: BCIDB-JAC-UTL_UC-0002_XX_00-DR-CU-0035	Sheet Number: 35 of 37	Status: A	Rev: M01

DO NOT SCALE USE FIGURED DIMENSIONS ONLY



LEGEND:

- EXISTING KERB LINE
- EXISTING HV ELECTRICITY (UNDERGROUND)
- EXISTING HV ELECTRICITY (OVERHEAD)
- EXISTING MV ELECTRICITY (UNDERGROUND)
- EXISTING MV ELECTRICITY (OVERHEAD)
- EXISTING LV ELECTRICITY (UNDERGROUND)
- EXISTING LV ELECTRICITY (OVERHEAD)
- EXISTING LP GAS NETWORK
- EXISTING MP GAS NETWORK
- EXISTING HP GAS NETWORK
- EXISTING STORM WATER DRAINAGE
- EXISTING FOUL WATER DRAINAGE

NOTE: UTILITY LOCATIONS ARE INDICATIVE ONLY AND BASED ON UTILITY PROVIDER RECORDS

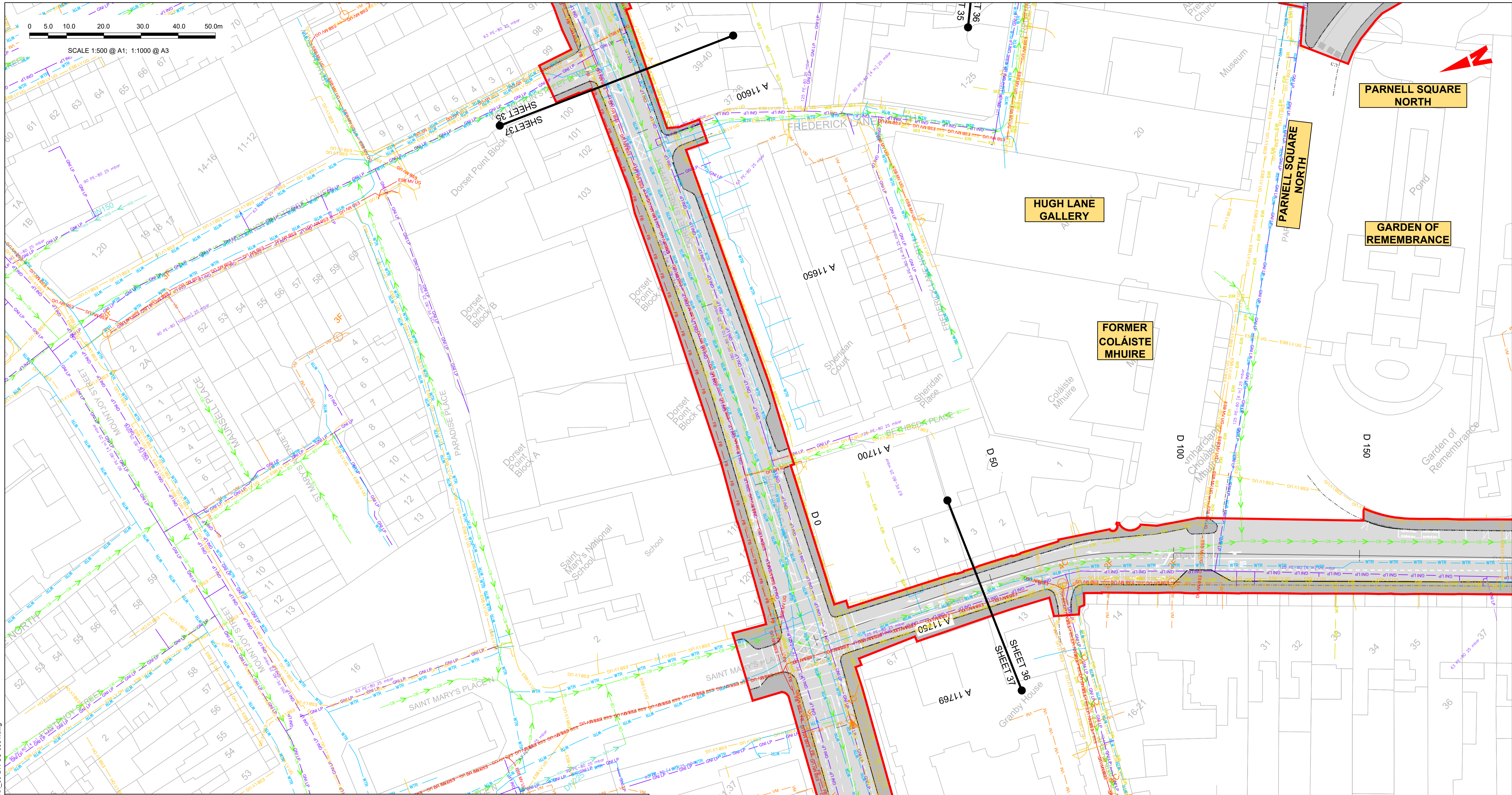
- PROPOSED KERB LINE
- EXISTING COMBINED DRAINAGE NETWORK
- EXISTING WATER NETWORK
- EXISTING VIRGIN MEDIA NETWORK
- EXISTING ESB DUBLIN DARK FIBRE
- EXISTING TELCO DUCT
- EXISTING ENET NETWORK
- EXISTING EIR NETWORK
- EXISTING FIBRE DUBLIN CITY COUNCIL NETWORK
- SITE BOUNDARY LINE
- TEMPORARY LAND ACQUISITION



<p>Rev Date Dm Chk'd App'd Description</p> <p>M01 06/04/2023 FM IL HOS ISSUE FOR PHASE 4: PLANNING</p>		<p>Client</p> <p>NTA Udárás Náisiúnta Iompair National Transport Authority</p>		<p>Engineering Designer</p> <p>Jacobs</p>			<p>Programme Title</p> <p>BUSCONNECTS DUBLIN CORE BUS CORRIDORS INFRASTRUCTURE WORKS</p>			
<p>Date</p> <p>06/04/2023</p>		<p>Scale</p> <p>1:500 @ A1 1:1000 @ A3</p>		<p>Drawn</p> <p>FM</p>	<p>Checked</p> <p>IL</p>	<p>Approved</p> <p>HOS</p>		<p>Drawing Title</p> <p>SWORDS TO CITY CENTRE CORE BUS CORRIDOR SCHEME COMBINED EXISTING UTILITY RECORDS</p>		
<p>Project Code</p> <p>BCIDB</p>		<p>Originator Code</p> <p>JAC</p>		<p>QMS Code</p>			<p>Drawing File Name</p> <p>BCIDB-JAC-UTL_UC-0002_XX_00-DR-CU-0036</p>	<p>Sheet Number</p> <p>36 of 37</p>	<p>Status</p> <p>A</p>	<p>Rev</p> <p>M01</p>

DO NOT SCALE USE FIGURED DIMENSIONS ONLY

C:\pwworking\jacobs_uk_highways_ssa\legintl_mullankid0145112\BCIDB-JAC-UTL_UC-0002_XX_00-DR-CU-0031.dwg



LEGEND:

	EXISTING KERB LINE
	PROPOSED KERB LINE
	EXISTING HV ELECTRICITY (UNDERGROUND)
	EXISTING HV ELECTRICITY (OVERHEAD)
	EXISTING MV ELECTRICITY (UNDERGROUND)
	EXISTING MV ELECTRICITY (OVERHEAD)
	EXISTING LV ELECTRICITY (UNDERGROUND)
	EXISTING LV ELECTRICITY (OVERHEAD)
	EXISTING LP GAS NETWORK
	EXISTING MP GAS NETWORK
	EXISTING HP GAS NETWORK
	EXISTING STORM WATER DRAINAGE
	EXISTING FOUL WATER DRAINAGE
	EXISTING COMBINED DRAINAGE NETWORK
	EXISTING VIRGIN MEDIA NETWORK
	EXISTING ESB DUBLIN DARK FIBRE
	EXISTING TELCO DUCT
	EXISTING ENET NETWORK
	EXISTING EIR NETWORK
	EXISTING FIBRE DUBLIN CITY COUNCIL NETWORK
	SITE BOUNDARY LINE
	TEMPORARY LAND ACQUISITION

NOTE: UTILITY LOCATIONS ARE INDICATIVE ONLY AND BASED ON UTILITY PROVIDER RECORDS

Disclaimer
 a. © National Transport Authority (NTA) 2022. This drawing is confidential and the copyright in it is owned by NTA. This drawing must not be either loaned, copied or otherwise reproduced in whole or in part or used for any purpose without the prior permission of NTA.
 b. This drawing is to be used for the design element identified in the title block. Other information shown is to be considered indicative only. The drawing is to be read in conjunction with all other relevant design drawings.
 c. OS data used for plans are printed under © Ordnance Survey Ireland Government of Ireland. All rights reserved. Licence Number 2022/OSI_NMA_180 National Transport Authority. All elevations are in metres and relate to OSi Geoid Model (OSGM15) Mean Head. All Co-ordinates are in Irish

Transverse Mercator Grid (ITM) as defined by OSI active local GPS station.
 d. Information concerning the position of apparatus shown on this drawing is based on drawings supplied by the utility owners and/or the utility works contractor, whilst every care has been taken in the preparation of this drawing, positions should be taken as approximate and are intended for general guidance only and no representation is made by the NTA as to the accuracy, completeness, sufficiency or otherwise of this drawing and the position of the apparatus. The information contained herein does not purport to be comprehensive or final as the apparatus is subject to being altered and/or superceded. Recipients should not rely on this information. Any liabilities are hereby expressly disclaimed.

The information contained herein has been provided by the NTA but does not purport to be comprehensive or final. Recipients should not rely on the information. Neither the NTA nor any of its directors, officers, employees, agents, stakeholders or advisers make any representation or warranty as to, or accept any liability or responsibility in relation to, the adequacy, accuracy, reasonableness or completeness of the information provided as part of this document or any matter on which the information is based (including but not limited to loss or damage arising as a result of reliance by recipients on the information or any part of it). Any liabilities are hereby expressly disclaimed.

Rev	Date	Drn	Chk'd	App'd	Description
M01	06/04/2023	FM	IL	HOS	ISSUE FOR PHASE 4: PLANNING

Client		Engineering Designer	
NTA Údarás Náisiúnta Iompair National Transport Authority		Jacobs	
Date	Scale	Drawn	Checked
06/04/2023	1:500 @ A1 1:1000 @ A3	FM	IL
Project Code	Originator Code	QMS Code	Approved
BCIDB	JAC		HOS

Programme Title			
BUSCONNECTS DUBLIN CORE BUS CORRIDORS INFRASTRUCTURE WORKS			
Drawing Title			
SWORDS TO CITY CENTRE CORE BUS CORRIDOR SCHEME COMBINED EXISTING UTILITY RECORDS			
Drawing File Name	Sheet Number	Status	Rev
BCIDB-JAC-UTL_UC-0002_XX_00-DR-CU-0037	37 of 37	A	M01

DO NOT SCALE USE FIGURED DIMENSIONS ONLY

C:\pwworking\jacobs_uk_highways_ssa\legintl_mullank\d0145112\BCIDB-JAC-UTL_UC-0002_XX_00-DR-CU-0031.dwg