14.1
Regional Geomorphology

© Ordnance Survey Ireland Government of Ireland. All rights reserved.
Licence Number 2023/CYAL50298388 National Transport Authority

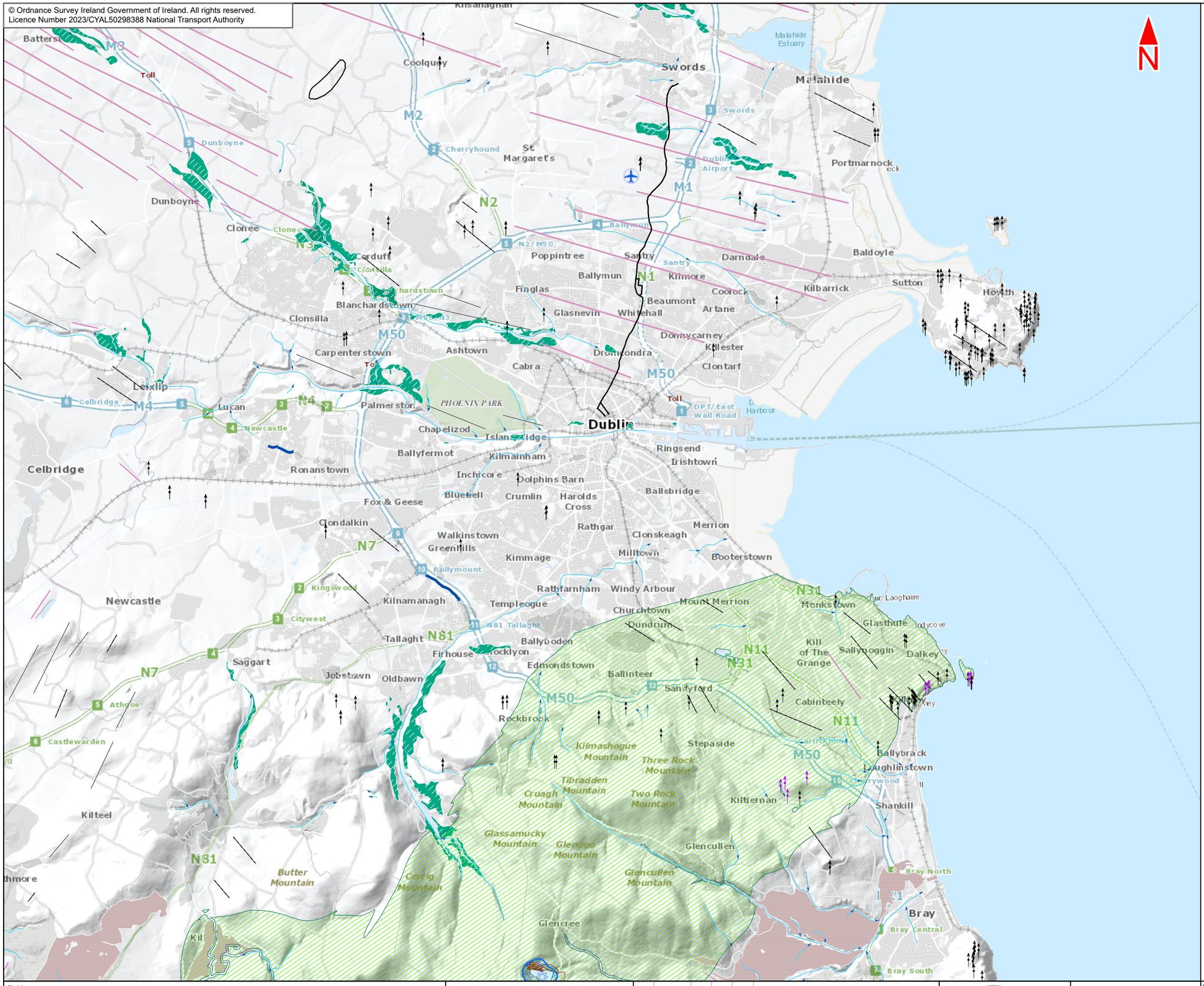

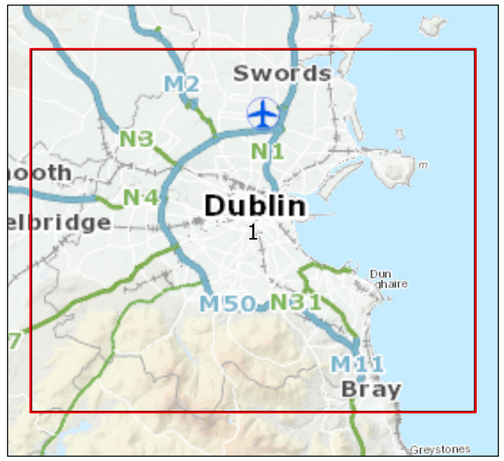

Legend :

Swords to City Centre Core Bus Corridor Scheme

Landform

Striae

Roche Moutonnee

LANDFORM

Crag-and-Tail

Drumlin

Mega scale glacial lineation

Streamlined Bedrock

LANDFORM

Esker ridge

Meltwater channel

Description

Composite Thrust Block Moraine

Landform

Corries

Landform

Indicator erratic source area

Deglacial Landforms

Delta

Glaciofluvial Terrace

Hummocky Sand and Gravel

Moraine Ridge

This drawing is not to be used in whole or in part other than for the intended purpose and project as defined on this drawing. Contains Irish Public Sector Data licensed under a Creative Commons Attribution 4.0 International (CC BY 4.0) licence

0 1 2 3 4 5 km

BAR SCALE

Disclaimer
a. © National Transport Authority (NTA) 2023. This drawing is confidential and the copyright in it is owned by NTA. This drawing must not be either loaned, copied or otherwise reproduced in whole or in part or used for any purpose without the prior permission of NTA.
b. This drawing is to be used for the design element identified in the titlebox. Other information shown is to be considered indicative only. The drawing is to be read in conjunction with all other relevant design drawings.
c. O.S. data used for plans are printed under © Ordnance Survey Ireland Government of Ireland. All rights reserved. Licence Number 2023/CYAL50298388 National Transport Authority. All elevations are in metres and relate to OSi Geoid Model (OSGM15) Malin Head. All Co-ordinates are in Irish Transverse Mercator Grid (ITM) as defined by OSi active local GPS station.
d. Information concerning the position of apparatus shown on this drawing is based on drawings supplied by the utility owners and/or the utility works contractor, whilst every care has been taken in the preparation of this drawing, positions should be taken as approximate and are intended for general guidance only and no representation is made by the NTA as to the accuracy, completeness, sufficiency or otherwise of this drawing and the position of the apparatus.The information contained herein does not purport to be comprehensive or final as the apparatus is subject to being altered and/or superceded. Recipients should not rely on this information. Any liabilities are hereby expressly disclaimed.
e. The information contained herein has been provided by the NTA but does not purport to be comprehensive or final. Recipients should not rely on the information. Neither the NTA nor any of its directors, officers, employees, agents, stakeholders or advisers make any representation or warranty as to, or accept any liability or responsibility in relation to, the adequacy, accuracy, reasonableness or completeness of the information provided as part of this document or any matter on which the information is based (including but not limited to loss or damage arising as a result of reliance by recipients on the information or any part of it. Any liabilities are hereby expressly disclaimed.

Project Ireland 2040
Building Ireland's Future

Rev	Date	Drn	Chk'd	App'd	Description
M01	May 23	FG	PW	DK	ISSUE FOR PHASE 4 : PLANNING

Client: NTA Údarás Náisiúnta Iompair National Transport Authority

Consultant: Jacobs ARUP SYSTRA

Date	Scale @ A3	Drawn	Checked	Approved
02/05/2023	1:125 000	FG	PW	DK

Project Code	Originator Code	QMS Code
BCIDE	JAC	

Programme Title: **BUSCONNECTS DUBLIN CORE BUS CORRIDORS INFRASTRUCTURE WORKS**

Drawing Title: Swords to City Centre Core Bus Corridor Scheme
Figure 14.1
Regional Geomorphology

Drawing File Name	Sheet Number	Status	Rev
BCIDE-JAC-ENV_GT-0002_XX_00-DR-GG-0001	1 of 1	A	M01

14.2
Regional Soils

© Ordnance Survey Ireland Government of Ireland. All rights reserved.
Licence Number 2023/CYAL50298388 National Transport Authority

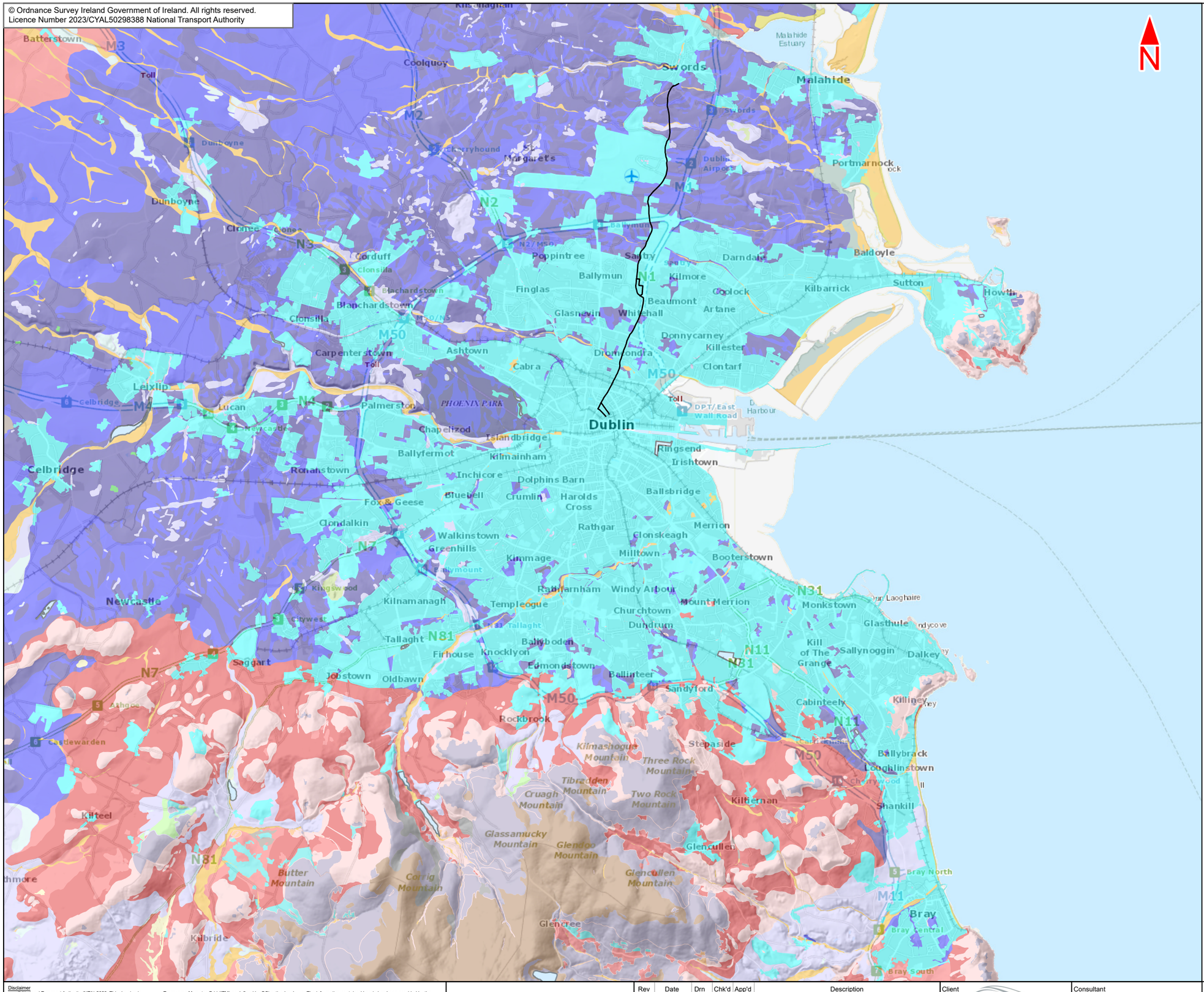

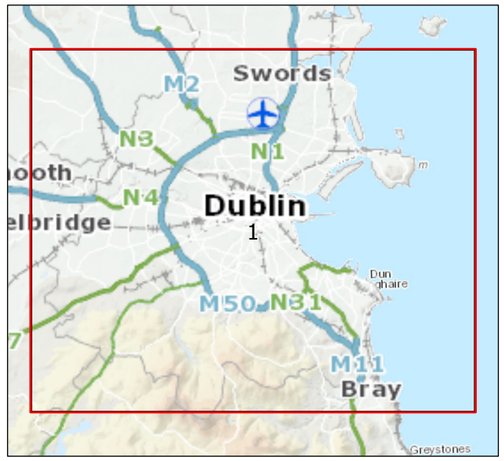

Legend :

- Swords to City Centre Core Bus Corridor Scheme

Teagasc Soils

- AeoUND - Aeolian Undifferentiated
- AlluvMIN - Mineral alluvium
- AminDW - Acid Brown Earths / Brown Podzolics
- AminPD - Surface water Gleys / Ground water Gleys Acidic
- AminPDPT - Peaty Gleys Acidic
- AminSP - Surface water Gleys / Ground water Gleys Shallow
- AminSRPT - Podzols Peaty
- AminSW - Lithosols / Regosols
- BktPt - Blanket peat
- BminDW - Grey Brown Podzolics / Brown Earths Basic
- BminPD - Surface water Gleys / Ground water Gleys Basic
- BminPDPT - Peaty Gleys Basic Parent Materials Basic
- BminSP - Surface water Gleys / Ground water Gleys Shallow
- BminSPPT - Peaty Gleys Shallow
- BminSRPT - Lithosols Peats
- BminSW - Renzinas / Lithosols
- Cut - Raised Bog cutaway/cutover
- FenPT - Fen peat
- Lac
- Made
- MarSands
- MarSed
- Scree
- Water

This drawing is not to be used in whole or in part other than for the intended purpose and project as defined on this drawing. Contains Irish Public Sector Data licensed under a Creative Commons Attribution 4.0 International (CC BY 4.0) licence

0 1 2 3 4 5 km

BAR SCALE

Disclaimer
a. © National Transport Authority (NTA) 2023. This drawing is confidential and the copyright in it is owned by NTA. This drawing must not be either loaned, copied or otherwise reproduced in whole or in part or used for any purpose without the prior permission of NTA.
b. This drawing is to be used for the design element identified in the titlebox. Other information shown is to be considered indicative only. The drawing is to be read in conjunction with all other relevant design drawings.
c. O.S. data used for plans are printed under © Ordnance Survey Ireland Government of Ireland. All rights reserved. Licence Number 2023/CYAL50298388 National Transport Authority. All elevations are in metres and relate to OSi Geoid Model (OSGM15) Malin Head. All Co-ordinates are in Irish Transverse Mercator Grid (ITM) as defined by OSi active local GPS station.
d. Information concerning the position of apparatus shown on this drawing is based on drawings supplied by the utility owners and/or the utility works contractor, whilst every care has been taken in the preparation of this drawing, positions should be taken as approximate and are intended for general guidance only and no representation is made by the NTA as to the accuracy, completeness, sufficiency or otherwise of this drawing and the position of the apparatus.The information contained herein does not purport to be comprehensive or final as the apparatus is subject to being altered and/or superceded. Recipients should not rely on this information. Any liabilities are hereby expressly disclaimed.
e. The information contained herein has been provided by the NTA but does not purport to be comprehensive or final. Recipients should not rely on the information. Neither the NTA nor any of its directors, officers, employees, agents, stakeholders or advisers make any representation or warranty as to, or accept any liability or responsibility in relation to, the adequacy, accuracy, reasonableness or completeness of the information provided as part of this document or any matter on which the information is based (including but not limited to loss or damage arising as a result of reliance by recipients on the information or any part of it. Any liabilities are hereby expressly disclaimed.

Project Ireland 2040
Building Ireland's Future

Rev	Date	Drn	Chk'd	App'd	Description
M01	May 23	FG	PW	DK	ISSUE FOR PHASE 4 : PLANNING

Client: NTA — Údarás Náisiúnta Iompair, National Transport Authority
Consultant: Jacobs ARUP SYSTRA

Date	Scale @ A3	Drawn	Checked	Approved
02/05/2023	1:125 000	FG	PW	DK

Project Code	Originator Code	QMS Code
BCIDE	JAC	

Programme Title: **BUSCONNECTS DUBLIN CORE BUS CORRIDORS INFRASTRUCTURE WORKS**

Drawing Title: Swords to City Centre Core Bus Corridor Scheme
Figure 14.2
Regional Soils

Drawing File Name	Sheet Number	Status	Rev
BCIDE-JAC-ENV_GT-0002_XX_00-DR-GG-0002	1 of 1	A	M01

14.3
Regional Subsoils

© Ordnance Survey Ireland Government of Ireland. All rights reserved.
Licence Number 2023/CYAL50298388 National Transport Authority

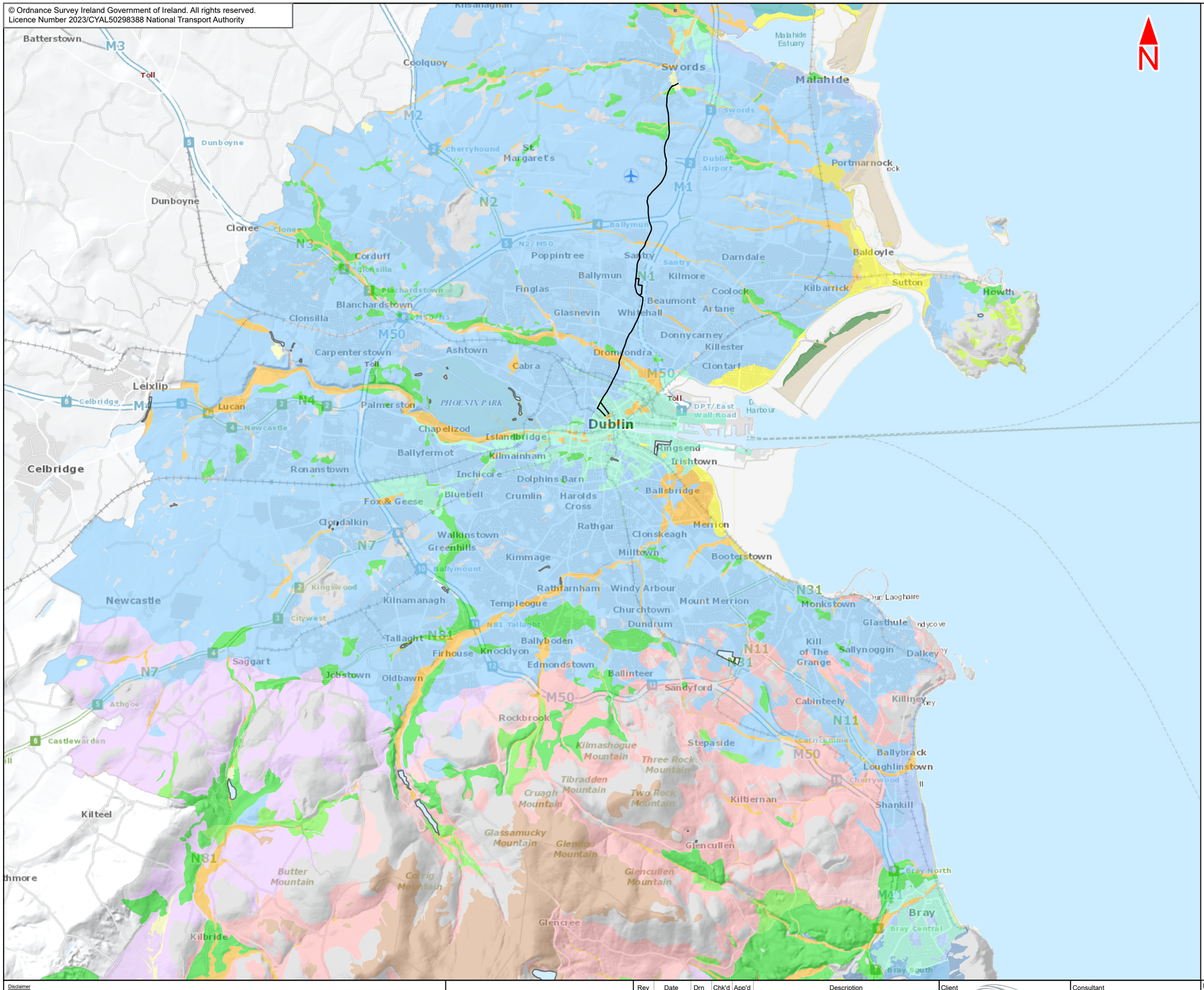

Legend :

Swords to City Centre Core Bus Corridor Scheme

Quaternary Sediments - 1:50,000

- A, Alluvium
- Ag, Alluvium (gravelly)
- As, Alluvium (sandy)
- Asi, Alluvium (silty)
- BktPt, Blanket Peat
- Cut, Cut over raised peat
- GCh, Gravels derived from chert
- GLPSsS, Gravels derived from Lower Palaeozoic sandstones and shales
- GLs, Gravels derived from Limestones
- GMp, Gravels derived from Metamorphic rocks
- GGr, Gravels derived from granite
- Rck, Bedrock outcrop or subcrop
- Scree, Scree
- L, Lacustrine sediments
- Lsi, Lacustrine silts
- Mbs, Marine beach sands
- Mesc, Esturine silts and clays
- TdlMr, Tidal Marsh
- IrSTCSsS, Irish Sea Till derived from Cambrian sandstones and shales
- IrSTLPSsS, Irish Sea Till derived from Lower Palaeozoic sandstones and shales
- IrSTLs, Irish Sea Till derived from Limestones
- TCSsS, Till derived from Cambrian sandstones and shales
- TGr, Till derived from granites
- TLPSsS, Till derived from Lower Palaeozoic sandstones and shales
- TLs, Till derived from limestones
- TMp, Till derived from Metamorphic rocks
- TQz, Till derived from quartzites
- Ws, Windblown sands
- Wsd, Windblown sands and dunes
- Dam
- Embankment
- Landfill
- Urban
- Water

This drawing is not to be used in whole or in part other than for the intended purpose and project as defined on this drawing. Contains Irish Public Sector Data licensed under a Creative Commons Attribution 4.0 International (CC BY 4.0) licence

0 1 2 3 4 5 km

BAR SCALE

Disclaimer
a. © National Transport Authority (NTA) 2023. This drawing is confidential and the copyright in it is owned by NTA. This drawing must not be either loaned, copied or otherwise reproduced in whole or in part or used for any purpose without the prior permission of NTA.
b. This drawing is to be used for the design element identified in the titlebox. Other information shown is to be considered indicative only. The drawing is to be read in conjunction with all other relevant design drawings.
c. O.S. data used for plans are printed under © Ordnance Survey Ireland Government of Ireland. All rights reserved. Licence Number 2023/CYAL50298388 National Transport Authority. All elevations are in metres and relate to OSi Geoid Model (OSGM15) Malin Head. All Co-ordinates are in Irish Transverse Mercator Grid (ITM) as defined by OSi active local GPS station.
d. Information concerning the position of apparatus shown on this drawing is based on drawings supplied by the utility owners and/or the utility works contractor, whilst every care has been taken in the preparation of this drawing, positions should be taken as approximate and are intended for general guidance only and no representation is made by the NTA as to the accuracy, completeness, sufficiency or otherwise of this drawing and the position of the apparatus.The information contained herein does not purport to be comprehensive or final as the apparatus is subject to being altered and/or superceded. Recipients should not rely on this information. Any liabilities are hereby expressly disclaimed.
e. The information contained herein has been provided by the NTA but does not purport to be comprehensive or final. Recipients should not rely on the information. Neither the NTA nor any of its directors, officers, employees, agents, stakeholders or advisers make any representation or warranty as to, or accept any liability or responsibility in relation to, the adequacy, accuracy, reasonableness or completeness of the information provided as part of this document or any matter on which the information is based (including but not limited to loss or damage arising as a result of reliance by recipients on the information or any part of it. Any liabilities are hereby expressly disclaimed.

Project Ireland 2040 Building Ireland's Future

Rev	Date	Drn	Chk'd	App'd	Description
M01	May 23	FG	PW	DK	ISSUE FOR PHASE 4 : PLANNING

Client: NTA Údarás Náisiúnta Iompair National Transport Authority

Consultant: Jacobs ARUP SYSTRA

Date	Scale @ A3	Drawn	Checked	Approved
02/05/2023	1:125 000	FG	PW	DK

Project Code	Originator Code	QMS Code
BCIDE	JAC	

Programme Title: **BUSCONNECTS DUBLIN CORE BUS CORRIDORS INFRASTRUCTURE WORKS**

Drawing Title: Swords to City Centre Core Bus Corridor Scheme
Figure 14.3
Regional Subsoils

Drawing File Name	Sheet Number	Status	Rev
BCIDE-JAC-ENV_GT-0002_XX_00-DR-GG-0003	1 of 1	A	M01

14.4
Regional Bedrock

© Ordnance Survey Ireland Government of Ireland. All rights reserved.
Licence Number 2023/CYAL50298388 National Transport Authority

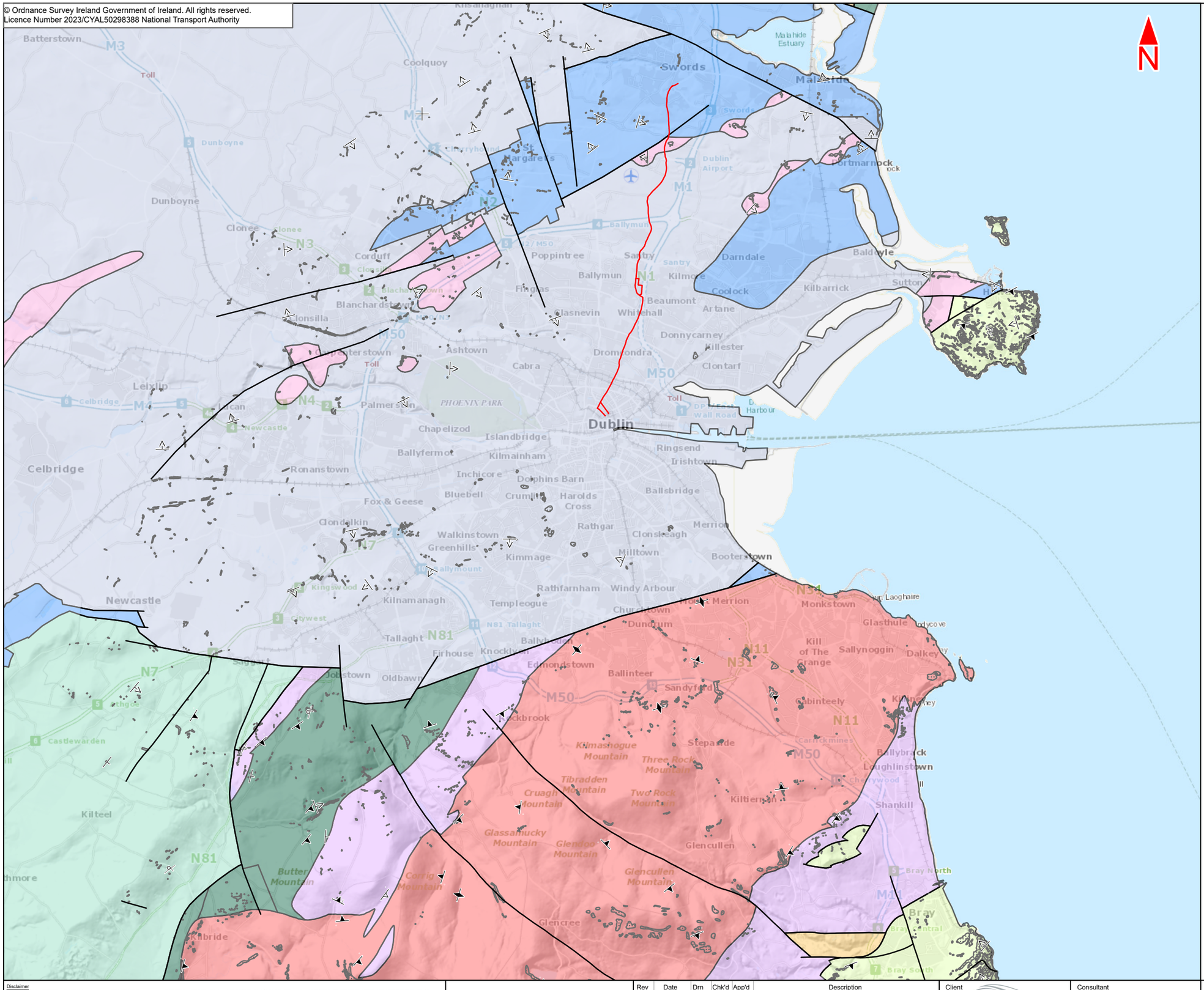
N
Swords
Malahide Estuary
Malahide
Dublin Airport
Portmarnock
Baldoyle
Darndale
Sutton
Kilbarrick
Coolock
Kilmore
Ballymun
Santry
Poppintree
Finglas
Glasnevin
Whitehall
Beaumont
Artane
Donnycarney
Killester
Clontarf
Dublin
Dublin Port
Dublin Harbour
East Wall Road
Ringsend
Irishtown
Ballsbridge
Merrion
Booterstown
Dun Laoghaire
Monkstown
Glasthule
Dalkey
Kill of The Grange
Sallynoggin
Dalkey Island
Dunboyne
Clonee
Corduff
Blanchardstown
Clonsilla
Castleknock
Ashtown
Cabra
Phoenix Park
Palmerston
Chapelizod
Islandbridge
Kilmainham
Inchicore
Dolphins Barn
Crumlin
Harolds Cross
Bluebell
Fox & Geese
Ballyfermot
Ronanstown
Celbridge
Leixlip
Lucan
Newcastle
Kilnamanagh
Templeogue
Rathfarnham
Windy Arbour
Churchtown
Dundrum
Milltown
Rathgar
Clonskeagh
Merrion
Greenhills
Walkinstown
Kimmage
Tallaght
Firhouse
Knocklyon
Ballyboden
Edmondstown
Ballinteer
Sandyford
Stepaside
Three Rock Mountain
Kilmashogue Mountain
Tibradden Mountain
Cruagh Mountain
Two Rock Mountain
Glassamucky Mountain
Glendoo Mountain
Glencullen
Glencullen Mountain
Glencree
Kilteel
Newcastle
Johnstown
Oldbawn
Saggart
Rathcoole
Castlewarden
Butter Mountain
Corrig Mountain
Cabinteely
Kilternan
Loughlinstown
Shankill
Ballybrack
Cherrywood
Bray
Bray North
Bray South
Greystones
Kilcoole
Newtownmountkennedy
Kilmacanogue
Enniskerry
Kilgobbin
Stonebridge
Kilternan
Glencullen
Sandyford
Cherrywood
Shankill
Bray

14.5
Regional Aquifers

© Ordnance Survey Ireland Government of Ireland. All rights reserved.
Licence Number 2023/CYAL50298388 National Transport Authority

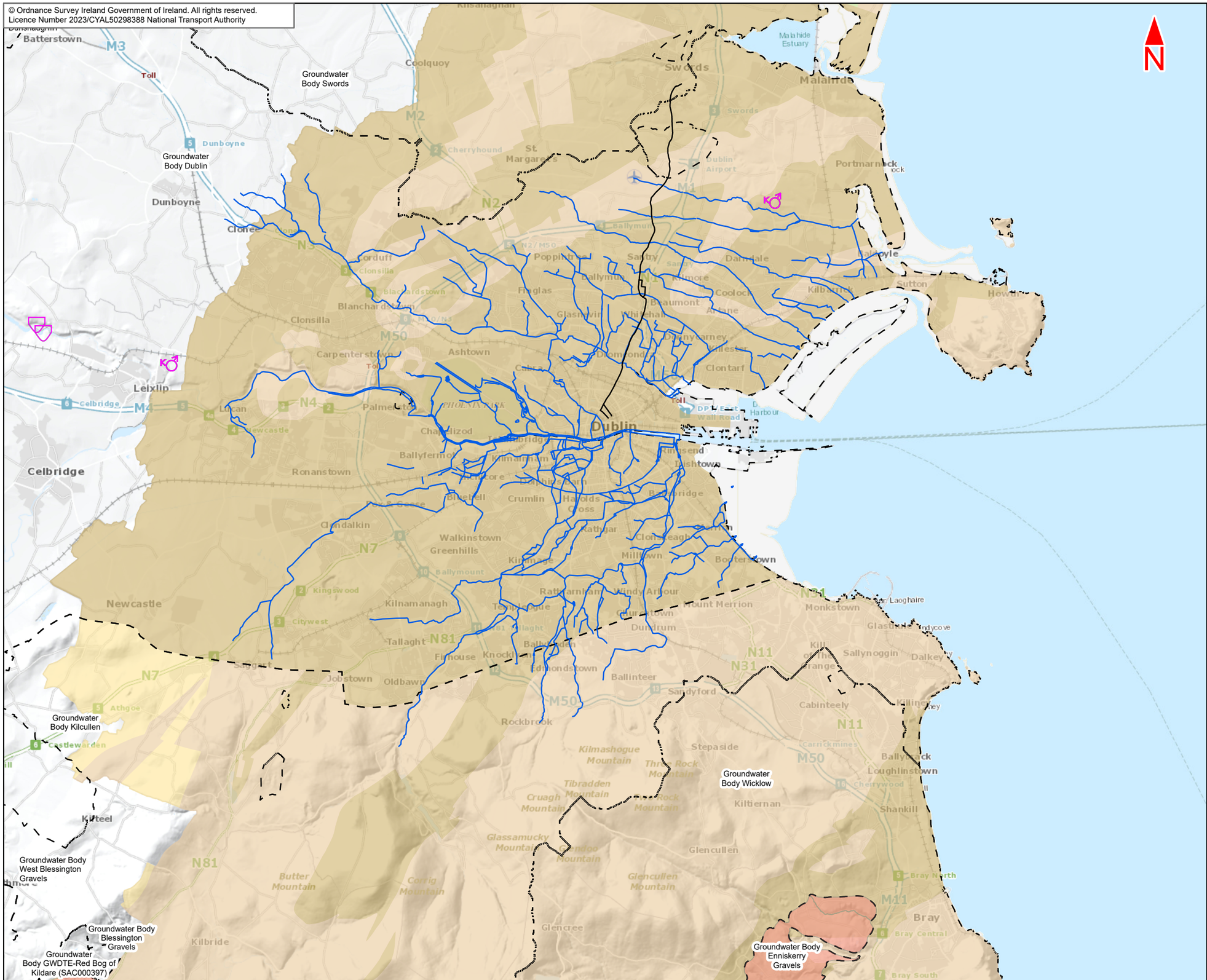

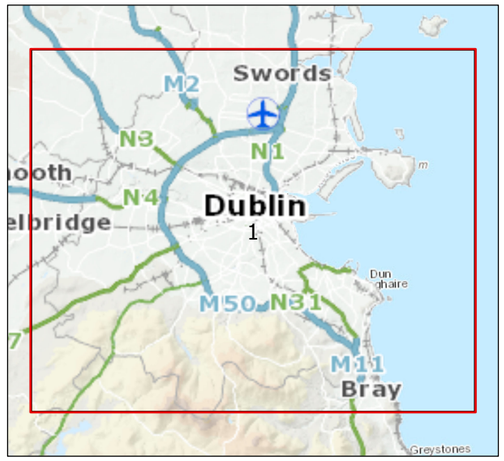

Legend :

- Swords to City Centre Core Bus Corridor Scheme
- Rivers Of Dublin
- GSI Sand And Gravel Aquifers
- Groundwater Bodies - Water Framework Directive

GSI Karst

- CAVE
- SPRING

GSI Bedrock Aquifer

- Locally Important Aquifer - Bedrock which is Moderately Productive only in Local Zones (Ll)
- Locally Important Aquifer - Bedrock which is Generally Moderately Productive (Lm)
- Poor Aquifer - Bedrock which is Generally Unproductive except for Local Zones (Pl)
- Poor Aquifer - Bedrock which is Generally Unproductive (Pu)

This drawing is not to be used in whole or in part other than for the intended purpose and project as defined on this drawing. Contains Irish Public Sector Data licensed under a Creative Commons Attribution 4.0 International (CC BY 4.0) licence

0 1 2 3 4 5 km

BAR SCALE

Disclaimer
a. © National Transport Authority (NTA) 2023. This drawing is confidential and the copyright in it is owned by NTA. This drawing must not be either loaned, copied or otherwise reproduced in whole or in part or used for any purpose without the prior permission of NTA.
b. This drawing is to be used for the design element identified in the titlebox. Other information shown is to be considered indicative only. The drawing is to be read in conjunction with all other relevant design drawings.
c. O.S. data used for plans are printed under © Ordnance Survey Ireland Government of Ireland. All rights reserved. Licence Number 2023/CYAL50298388 National Transport Authority. All elevations are in metres and relate to OSi Geoid Model (OSGM15) Malin Head. All Co-ordinates are in Irish Transverse Mercator Grid (ITM) as defined by OSi active local GPS station.
d. Information concerning the position of apparatus shown on this drawing is based on drawings supplied by the utility owners and/or the utility works contractor, whilst every care has been taken in the preparation of this drawing, positions should be taken as approximate and are intended for general guidance only and no representation is made by the NTA as to the accuracy, completeness, sufficiency or otherwise of this drawing and the position of the apparatus.The information contained herein does not purport to be comprehensive or final as the apparatus is subject to being altered and/or superceded. Recipients should not rely on this information. Any liabilities are hereby expressly disclaimed.
e. The information contained herein has been provided by the NTA but does not purport to be comprehensive or final. Recipients should not rely on the information. Neither the NTA nor any of its directors, officers, employees, agents, stakeholders or advisers make any representation or warranty as to, or accept any liability or responsibility in relation to, the adequacy, accuracy, reasonableness or completeness of the information provided as part of this document or any matter on which the information is based (including but not limited to loss or damage arising as a result of reliance by recipients on the information or any part of it. Any liabilities are hereby expressly disclaimed.

Project Ireland 2040 Building Ireland's Future

Rev	Date	Drn	Chk'd	App'd	Description
M01	May 23	FG	PW	DK	ISSUE FOR PHASE 4 : PLANNING

Client: NTA Údarás Náisiúnta Iompair National Transport Authority

Consultant: Jacobs ARUP SYSTRA

Date	Scale @ A3	Drawn	Checked	Approved
02/05/2023	1:125 000	FG	PW	DK

Project Code	Originator Code	QMS Code
BCIDE	JAC	

Programme Title: **BUSCONNECTS DUBLIN CORE BUS CORRIDORS INFRASTRUCTURE WORKS**

Drawing Title: Swords to City Centre Core Bus Corridor Scheme
Figure 14.5
Regional Aquifers

Drawing File Name	Sheet Number	Status	Rev
BCIDE-JAC-ENV_GT-0002_XX_00-DR-GG-0005	1 of 1	A	M01

14.6
Regional Groundwater Recharge

© Ordnance Survey Ireland Government of Ireland. All rights reserved.
Licence Number 2023/CYAL50298388 National Transport Authority

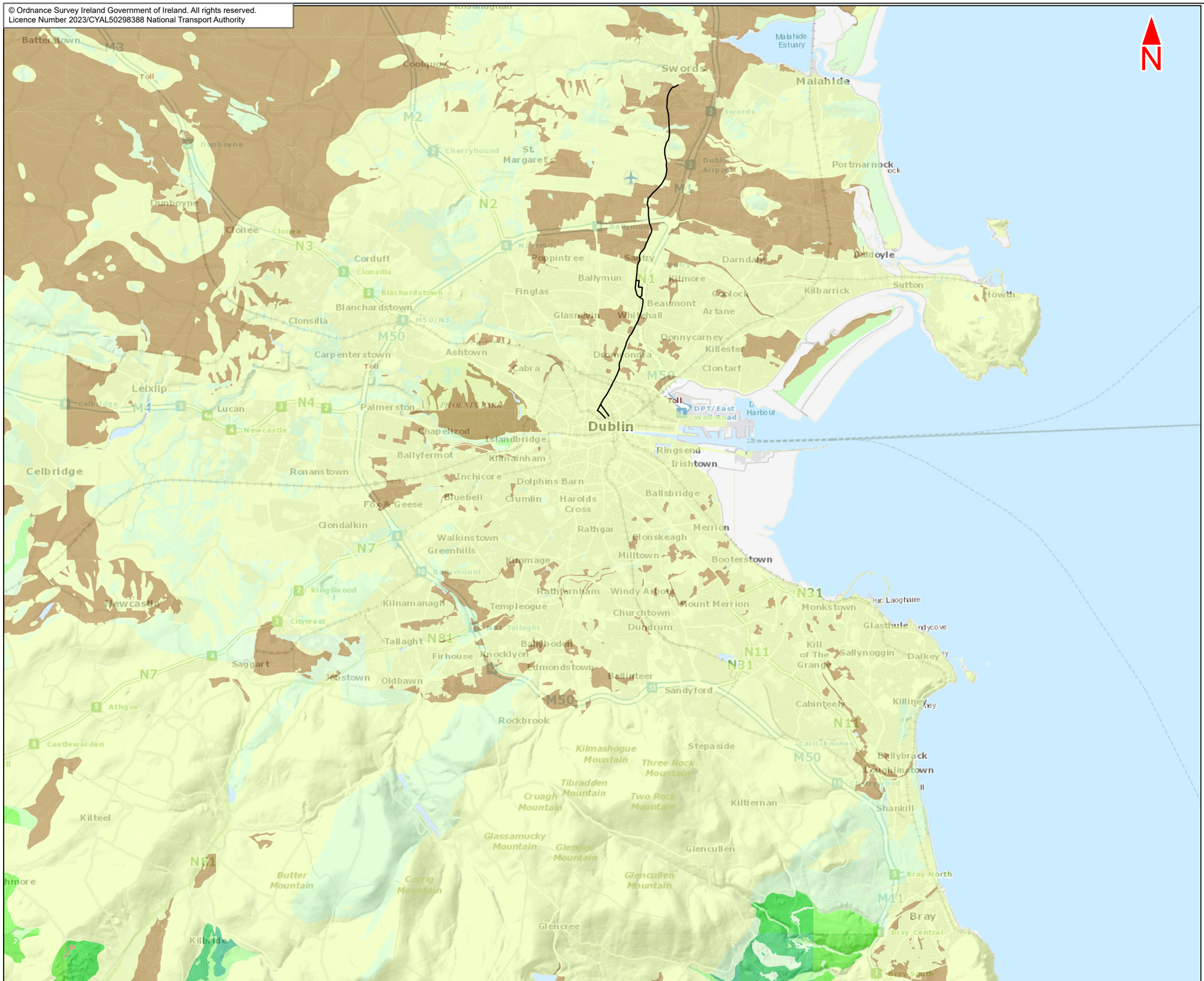

Legend :

Swords to City Centre Core Bus Corridor Scheme

GSI Groundwater Recharge

Annual Recharge (mm)

- 601-700 mm
- 551-600 mm
- 501-550 mm
- 451-500 mm
- 401-450 mm
- 351-400 mm
- 301-350 mm
- 251-300 mm
- 201-250 mm
- 151-200 mm
- 101-150 mm
- 51-100 mm
- 1-50 mm

This drawing is not to be used in whole or in part other than for the intended purpose and project as defined on this drawing. Contains Irish Public Sector Data licensed under a Creative Commons Attribution 4.0 International (CC BY 4.0) licence

0 1 2 3 4 5 km

BAR SCALE

Disclaimer
a. © National Transport Authority (NTA) 2023. This drawing is confidential and the copyright in it is owned by NTA. This drawing must not be either loaned, copied or otherwise reproduced in whole or in part or used for any purpose without the prior permission of NTA.
b. This drawing is to be used for the design element identified in the titlebox. Other information shown is to be considered indicative only. The drawing is to be read in conjunction with all other relevant design drawings.
c. O.S. data used for plans are printed under © Ordnance Survey Ireland Government of Ireland, All rights reserved. Licence Number 2023/CYAL50298388 National Transport Authority. All elevations are in metres and relate to OSi Geoid Model (OSGM15) Malin Head. All Co-ordinates are in Irish Transverse Mercator Grid (ITM) as defined by OSi active local GPS station.
d. Information concerning the position of apparatus shown on this drawing is based on drawings supplied by the utility owners and/or the utility works contractor, whilst every care has been taken in the preparation of this drawing, positions should be taken as approximate and are intended for general guidance only and no representation is made by the NTA as to the accuracy, completeness, sufficiency or otherwise of this drawing and the position of the apparatus.The information contained herein does not purport to be comprehensive or final as the apparatus is subject to being altered and/or superceded. Recipients should not rely on this information. Any liabilities are hereby expressly disclaimed.
e. The information contained herein has been provided by the NTA but does not purport to be comprehensive or final. Recipients should not rely on the information. Neither the NTA nor any of its directors, officers, employees, agents, stakeholders or advisers make any representation or warranty as to, or accept any liability or responsibility in relation to, the adequacy, accuracy, reasonableness or completeness of the information provided as part of this document or any matter on which the information is based (including but not limited to loss or damage arising as a result of reliance by recipients on the information or any part of it. Any liabilities are hereby expressly disclaimed.

Project Ireland 2040 Building Ireland's Future

Rev	Date	Drn	Chk'd	App'd	Description
M01	May 23	FG	PW	DK	ISSUE FOR PHASE 4 : PLANNING

Client: NTA Údarás Náisiúnta Iompair National Transport Authority

Consultant: Jacobs ARUP SYSTRA

Date	Scale @ A3	Drawn	Checked	Approved
02/05/2023	1:125 000	FG	PW	DK

Project Code	Originator Code	QMS Code
BCIDE	JAC	

Programme Title: **BUSCONNECTS DUBLIN CORE BUS CORRIDORS INFRASTRUCTURE WORKS**

Drawing Title: Swords to City Centre Core Bus Corridor Scheme
Figure 14.6
Regional Groundwater Recharge

Drawing File Name	Sheet Number	Status	Rev
BCIDE-JAC-ENV_GT-0002_XX_00-DR-GG-0006	1 of 1	A	M01

14.7
Topography and Geomorphology

© Ordnance Survey Ireland Government of Ireland. All rights reserved.
Licence Number 2023/CYAL50298388 National Transport Authority

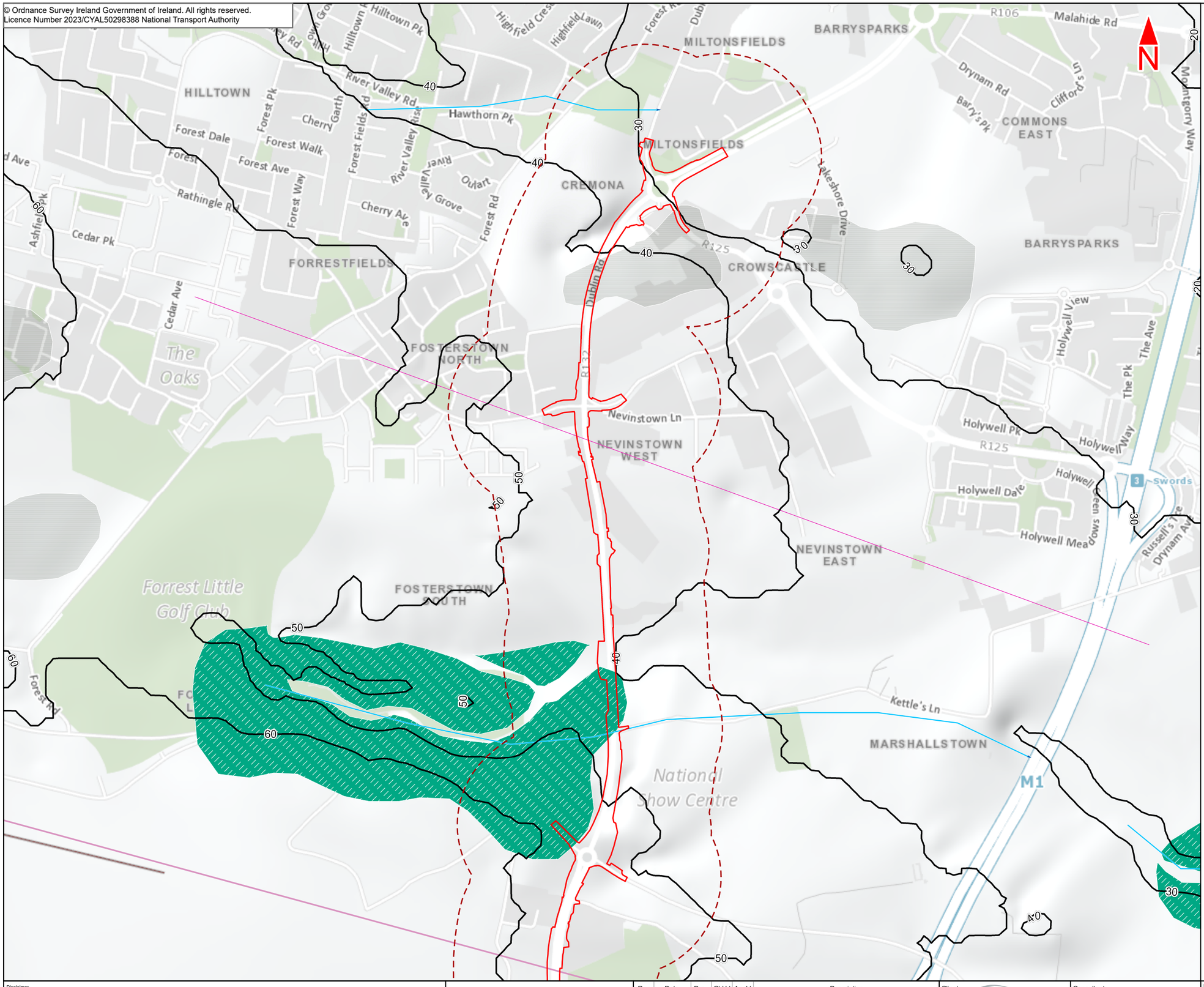

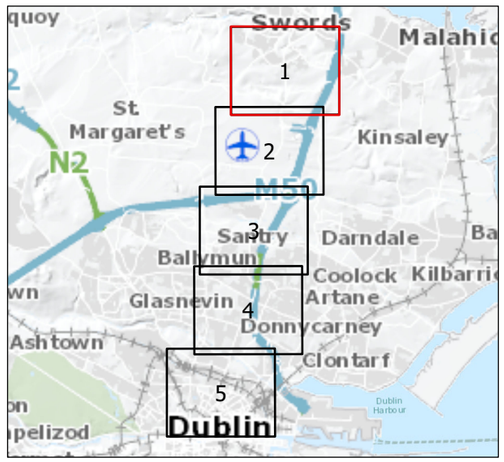

Legend :

- Swords to City Centre Core Bus Corridor Scheme
- 250m Study Area
- EPA Contours

Subglacial Lineation Landforms

LANDFORM

- Drumlin
- Mega scale glacial lineation

Meltwater Landforms

LANDFORM

- Meltwater channel

Deglacial Landforms

Landform

- Glaciofluvial Terrace
- Hummocky Sand and Gravel

This drawing is not to be used in whole or in part other than for the intended purpose and project as defined on this drawing. Contains Irish Public Sector Data licensed under a Creative Commons Attribution 4.0 International (CC BY 4.0) licence

0 0.1 0.2 0.3 0.4 0.5 km

BAR SCALE

Disclaimer
a. © National Transport Authority (NTA) 2023. This drawing is confidential and the copyright in it is owned by NTA. This drawing must not be either loaned, copied or otherwise reproduced in whole or in part or used for any purpose without the prior permission of NTA.
b. This drawing is to be used for the design element identified in the titlebox. Other information shown is to be considered indicative only. The drawing is to be read in conjunction with all other relevant design drawings.
c. O.S. data used for plans are printed under © Ordnance Survey Ireland Government of Ireland. All rights reserved. Licence Number 2023/CYAL50298388 National Transport Authority. All elevations are in metres and relate to OSi Geoid Model (OSGM15) Malin Head. All Co-ordinates are in Irish Transverse Mercator Grid (ITM) as defined by OSi active local GPS station.
d. Information concerning the position of apparatus shown on this drawing is based on drawings supplied by the utility owners and/or the utility works contractor, whilst every care has been taken in the preparation of this drawing, positions should be taken as approximate and are intended for general guidance only and no representation is made by the NTA as to the accuracy, completeness, sufficiency or otherwise of this drawing and the position of the apparatus.The information contained herein does not purport to be comprehensive or final as the apparatus is subject to being altered and/or superceded. Recipients should not rely on this information. Any liabilities are hereby expressly disclaimed.
e. The information contained herein has been provided by the NTA but does not purport to be comprehensive or final. Recipients should not rely on the information. Neither the NTA nor any of its directors, officers, employees, agents, stakeholders or advisers make any representation or warranty as to, or accept any liability or responsibility in relation to, the adequacy, accuracy, reasonableness or completeness of the information provided as part of this document or any matter on which the information is based (including but not limited to loss or damage arising as a result of reliance by recipients on the information or any part of it. Any liabilities are hereby expressly disclaimed.

Project Ireland 2040
Building Ireland's Future

Rev	Date	Drn	Chk'd	App'd	Description
M01	May 23	FG	PW	DK	ISSUE FOR PHASE 4 : PLANNING

Client: NTA — Údarás Náisiúnta Iompair, National Transport Authority

Consultant: Jacobs ARUP SYSTRA

Date	Scale @ A3	Drawn	Checked	Approved
02/05/2023	1:10000	FG	PW	DK

Project Code	Originator Code	QMS Code
BCIDE	JAC	

Programme Title: **BUSCONNECTS DUBLIN**
CORE BUS CORRIDORS INFRASTRUCTURE WORKS

Drawing Title: Swords to City Centre Core Bus Corridor Scheme
Figure 14.7
Topography and Geomorphology

Drawing File Name	Sheet Number	Status	Rev
BCIDE-JAC-ENV_GT-0002_XX_00-DR-GG-0101	1 of 5	A	M01

© Ordnance Survey Ireland Government of Ireland. All rights reserved.
Licence Number 2023/CYAL50298388 National Transport Authority

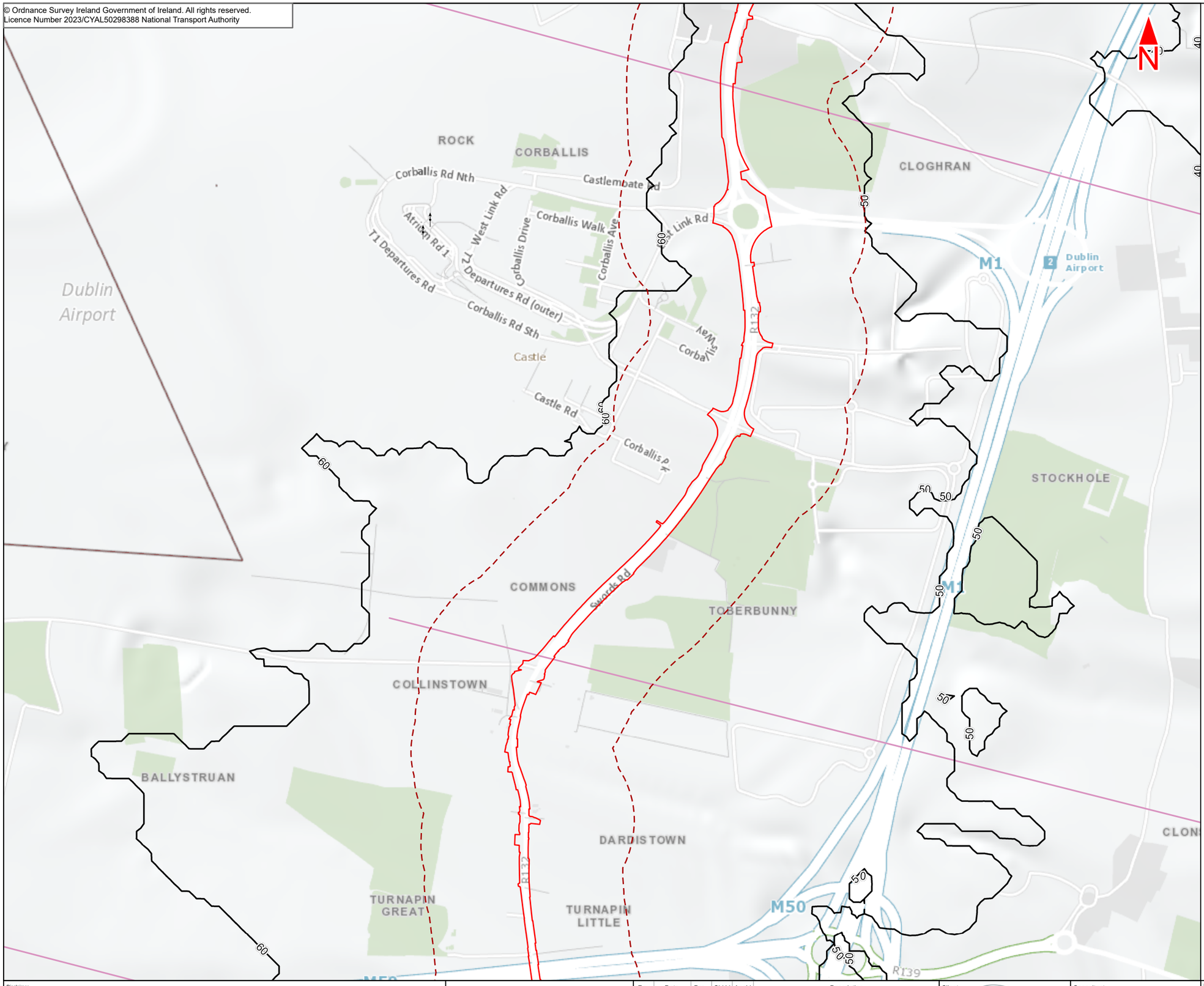

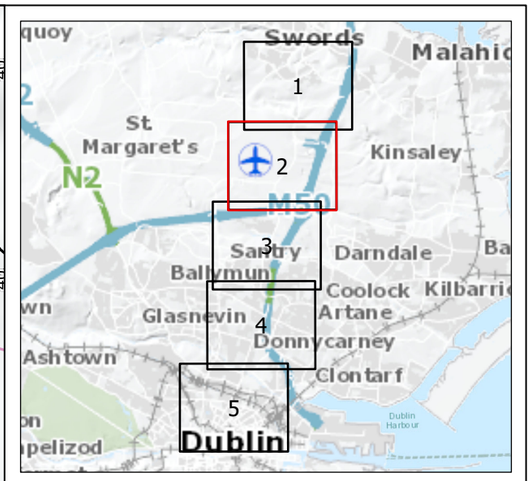

Legend :

- Swords to City Centre Core Bus Corridor Scheme
- 250m Study Area
- EPA Contours

Subglacial Lineation Striae

Landform

Striae

Subglacial Lineation Landforms

LANDFORM

- Mega scale glacial lineation

This drawing is not to be used in whole or in part other than for the intended purpose and project as defined on this drawing. Contains Irish Public Sector Data licensed under a Creative Commons Attribution 4.0 International (CC BY 4.0) licence

0 0.1 0.2 0.3 0.4 0.5 km

BAR SCALE

Disclaimer
a. © National Transport Authority (NTA) 2023. This drawing is confidential and the copyright in it is owned by NTA. This drawing must not be either loaned, copied or otherwise reproduced in whole or in part or used for any purpose without the prior permission of NTA.
b. This drawing is to be used for the design element identified in the titlebox. Other information shown is to be considered indicative only. The drawing is to be read in conjunction with all other relevant design drawings.
c. O.S. data used for plans are printed under © Ordnance Survey Ireland Government of Ireland. All rights reserved. Licence Number 2023/CYAL50298388 National Transport Authority. All elevations are in metres and relate to OSi Geoid Model (OSGM15) Malin Head. All Co-ordinates are in Irish Transverse Mercator Grid (ITM) as defined by OSi active local GPS station.
d. Information concerning the position of apparatus shown on this drawing is based on drawings supplied by the utility owners and/or the utility works contractor, whilst every care has been taken in the preparation of this drawing, positions should be taken as approximate and are intended for general guidance only and no representation is made by the NTA as to the accuracy, completeness, sufficiency or otherwise of this drawing and the position of the apparatus.The information contained herein does not purport to be comprehensive or final as the apparatus is subject to being altered and/or superceded. Recipients should not rely on this information. Any liabilities are hereby expressly disclaimed.
e. The information contained herein has been provided by the NTA but does not purport to be comprehensive or final. Recipients should not rely on the information. Neither the NTA nor any of its directors, officers, employees, agents, stakeholders or advisers make any representation or warranty as to, or accept any liability or responsibility in relation to, the adequacy, accuracy, reasonableness or completeness of the information provided as part of this document or any matter on which the information is based (including but not limited to loss or damage arising as a result of reliance by recipients on the information or any part of it. Any liabilities are hereby expressly disclaimed.

Project Ireland 2040 Building Ireland's Future

Rev	Date	Drn	Chk'd	App'd	Description
M01	May 23	FG	PW	DK	ISSUE FOR PHASE 4 : PLANNING

Client: NTA Údarás Náisiúnta Iompair National Transport Authority

Consultant: Jacobs ARUP SYSTRA

Date	Scale @ A3	Drawn	Checked	Approved
02/05/2023	1:10000	FG	PW	DK

Project Code	Originator Code	QMS Code
BCIDE	JAC	

Programme Title: **BUSCONNECTS DUBLIN**
CORE BUS CORRIDORS INFRASTRUCTURE WORKS

Drawing Title: Swords to City Centre Core Bus Corridor Scheme
Figure 14.7
Topography and Geomorphology

Drawing File Name	Sheet Number	Status	Rev
BCIDE-JAC-ENV_GT-0002_XX_00-DR-GG-0102	2 of 5	A	M01

© Ordnance Survey Ireland Government of Ireland. All rights reserved.
Licence Number 2023/CYAL50298388 National Transport Authority

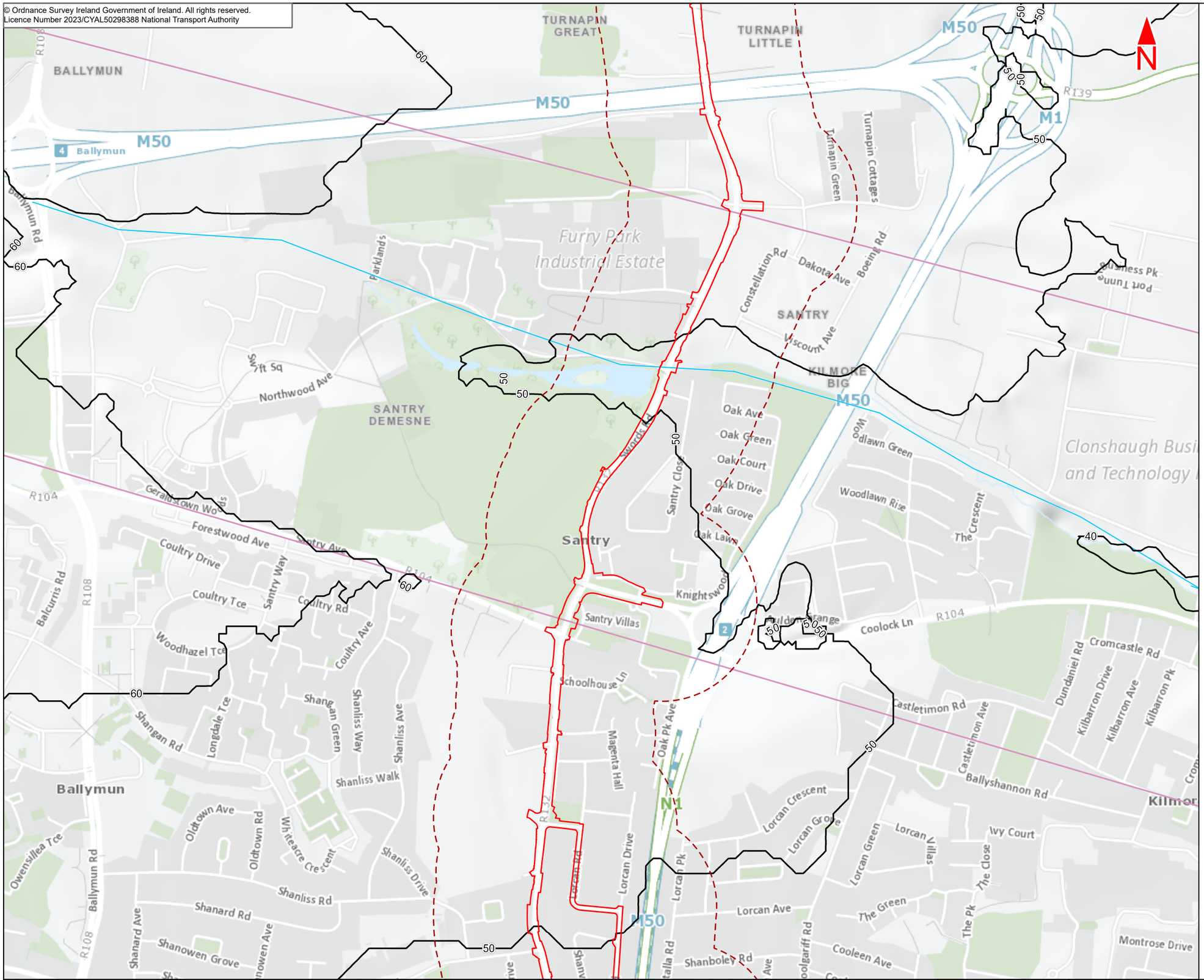

Legend :

- Swords to City Centre Core Bus Corridor Scheme
- 250m Study Area
- EPA Contours

Subglacial Lineation Landforms

LANDFORM

- Mega scale glacial lineation

Meltwater Landforms

LANDFORM

- Meltwater channel

This drawing is not to be used in whole or in part other than for the intended purpose and project as defined on this drawing. Contains Irish Public Sector Data licensed under a Creative Commons Attribution 4.0 International (CC BY 4.0) licence

0 0.1 0.2 0.3 0.4 0.5 km

BAR SCALE

Disclaimer
a. © National Transport Authority (NTA) 2023. This drawing is confidential and the copyright in it is owned by NTA. This drawing must not be either loaned, copied or otherwise reproduced in whole or in part or used for any purpose without the prior permission of NTA.
b. This drawing is to be used for the design element identified in the titlebox. Other information shown is to be considered indicative only. The drawing is to be read in conjunction with all other relevant design drawings.
c. O.S. data used for plans are printed under © Ordnance Survey Ireland Government of Ireland. All rights reserved. Licence Number 2023/CYAL50298388 National Transport Authority. All elevations are in metres and relate to OSi Geoid Model (OSGM15) Malin Head. All Co-ordinates are in Irish Transverse Mercator Grid (ITM) as defined by OSi active local GPS station.
d. Information concerning the position of apparatus shown on this drawing is based on drawings supplied by the utility owners and/or the utility works contractor, whilst every care has been taken in the preparation of this drawing, positions should be taken as approximate and are intended for general guidance only and no representation is made by the NTA as to the accuracy, completeness, sufficiency or otherwise of this drawing and the position of the apparatus.The information contained herein does not purport to be comprehensive or final as the apparatus is subject to being altered and/or superceded. Recipients should not rely on this information. Any liabilities are hereby expressly disclaimed.
e. The information contained herein has been provided by the NTA but does not purport to be comprehensive or final. Recipients should not rely on the information. Neither the NTA nor any of its directors, officers, employees, agents, stakeholders or advisers make any representation or warranty as to, or accept any liability or responsibility in relation to, the adequacy, accuracy, reasonableness or completeness of the information provided as part of this document or any matter on which the information is based (including but not limited to loss or damage arising as a result of reliance by recipients on the information or any part of it. Any liabilities are hereby expressly disclaimed.

Project Ireland 2040 Building Ireland's Future

Rev	Date	Drn	Chk'd	App'd	Description
M01	May 23	FG	PW	DK	ISSUE FOR PHASE 4 : PLANNING

Client: NTA — Údarás Náisiúnta Iompair, National Transport Authority

Consultant: Jacobs ARUP SYSTRA

Date	Scale @ A3	Drawn	Checked	Approved
02/05/2023	1:10000	FG	PW	DK

Project Code	Originator Code	QMS Code
BCIDE	JAC	

Programme Title: **BUSCONNECTS DUBLIN**
CORE BUS CORRIDORS INFRASTRUCTURE WORKS

Drawing Title: Swords to City Centre Core Bus Corridor Scheme
Figure 14.7
Topography and Geomorphology

Drawing File Name	Sheet Number	Status	Rev
BCIDE-JAC-ENV_GT-0002_XX_00-DR-GG-0103	3 of 5	A	M01

© Ordnance Survey Ireland Government of Ireland. All rights reserved.
Licence Number 2023/CYAL50298388 National Transport Authority

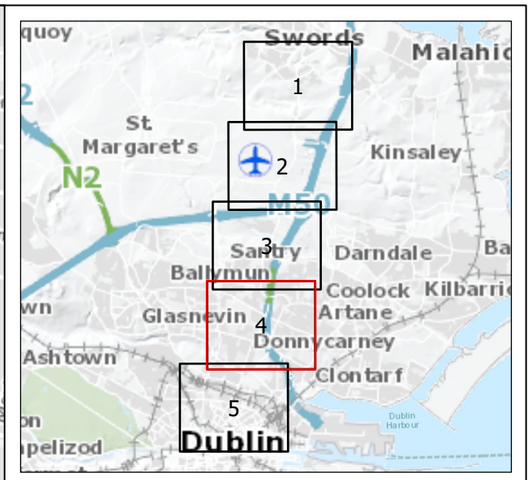

Legend :

- Swords to City Centre Core Bus Corridor Scheme
- 250m Study Area
- EPA Contours

Subglacial Lineation Landforms

LANDFORM

- Mega scale glacial lineation

Meltwater Landforms

LANDFORM

- Meltwater channel

Deglacial Landforms

Landform

- Glaciofluvial Terrace
- Hummocky Sand and Gravel

This drawing is not to be used in whole or in part other than for the intended purpose and project as defined on this drawing. Contains Irish Public Sector Data licensed under a Creative Commons Attribution 4.0 International (CC BY 4.0) licence

0 0.1 0.2 0.3 0.4 0.5 km

BAR SCALE

Disclaimer
a. © National Transport Authority (NTA) 2023. This drawing is confidential and the copyright in it is owned by NTA. This drawing must not be either loaned, copied or otherwise reproduced in whole or in part or used for any purpose without the prior permission of NTA.
b. This drawing is to be used for the design element identified in the titlebox. Other information shown is to be considered indicative only. The drawing is to be read in conjunction with all other relevant design drawings.
c. O.S. data used for plans are printed under © Ordnance Survey Ireland Government of Ireland. All rights reserved. Licence Number 2023/CYAL50298388 National Transport Authority. All elevations are in metres and relate to OSI Geoid Model (OSGM15) Malin Head. All Co-ordinates are in Irish Transverse Mercator Grid (ITM) as defined by OSi active local GPS station.
d. Information concerning the position of apparatus shown on this drawing is based on drawings supplied by the utility owners and/or the utility works contractor, whilst every care has been taken in the preparation of this drawing, positions should be taken as approximate and are intended for general guidance only and no representation is made by the NTA as to the accuracy, completeness, sufficiency or otherwise of this drawing and the position of the apparatus. The information contained herein does not purport to be comprehensive or final as the apparatus is subject to being altered and/or superceded. Recipients should not rely on this information. Any liabilities are hereby expressly disclaimed.
e. The information contained herein has been provided by the NTA but does not purport to be comprehensive or final. Recipients should not rely on the information. Neither the NTA nor any of its directors, officers, employees, agents, stakeholders or advisers make any representation or warranty as to, or accept any liability or responsibility in relation to, the adequacy, accuracy, reasonableness or completeness of the information provided as part of this document or any matter on which the information is based (including but not limited to loss or damage arising as a result of reliance by recipients on the information or any part of it. Any liabilities are hereby expressly disclaimed.

Project Ireland 2040
Building Ireland's Future

Rev	Date	Drn	Chk'd	App'd	Description
M01	May 23	FG	PW	DK	ISSUE FOR PHASE 4 : PLANNING

Client: NTA — Údarás Náisiúnta Iompair, National Transport Authority

Consultant: Jacobs ARUP SYSTRA

Date	Scale @ A3	Drawn	Checked	Approved
02/05/2023	1:10000	FG	PW	DK

Project Code	Originator Code	QMS Code
BCIDE	JAC	

Programme Title: **BUSCONNECTS DUBLIN**
CORE BUS CORRIDORS INFRASTRUCTURE WORKS

Drawing Title: Swords to City Centre Core Bus Corridor Scheme
Figure 14.7
Topography and Geomorphology

Drawing File Name	Sheet Number	Status	Rev
BCIDE-JAC-ENV_GT-0002_XX_00-DR-GG-0104	4 of 5	A	M01

© Ordnance Survey Ireland Government of Ireland. All rights reserved.
Licence Number 2023/CYAL50298388 National Transport Authority

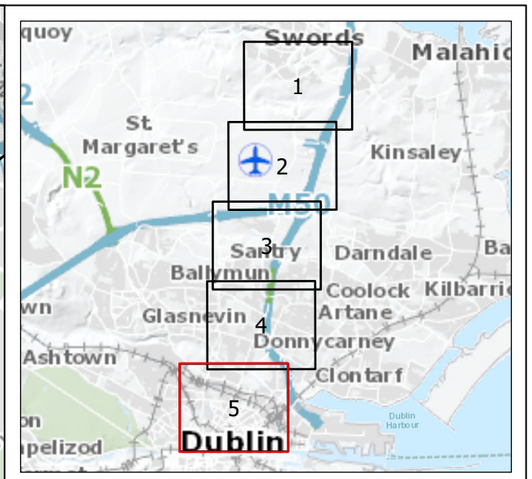

Legend :

- Swords to City Centre Core Bus Corridor Scheme
- 250m Study Area
- EPA Contours

Subglacial Lineation Landforms

LANDFORM

- Mega scale glacial lineation

Meltwater Landforms

LANDFORM

- Meltwater channel

Deglacial Landforms

Landform

- Glaciofluvial Terrace
- Hummocky Sand and Gravel

This drawing is not to be used in whole or in part other than for the intended purpose and project as defined on this drawing. Contains Irish Public Sector Data licensed under a Creative Commons Attribution 4.0 International (CC BY 4.0) licence

0 0.1 0.2 0.3 0.4 0.5 km

BAR SCALE

Disclaimer
a. © National Transport Authority (NTA) 2023. This drawing is confidential and the copyright in it is owned by NTA. This drawing must not be either loaned, copied or otherwise reproduced in whole or in part or used for any purpose without the prior permission of NTA.
b. This drawing is to be used for the design element identified in the titlebox. Other information shown is to be considered indicative only. The drawing is to be read in conjunction with all other relevant design drawings.
c. O.S. data used for plans are printed under © Ordnance Survey Ireland Government of Ireland. All rights reserved. Licence Number 2023/CYAL50298388 National Transport Authority. All elevations are in metres and relate to OSi Geoid Model (OSGM15) Malin Head. All Co-ordinates are in Irish Transverse Mercator Grid (ITM) as defined by OSi active local GPS station.
d. Information concerning the position of apparatus shown on this drawing is based on drawings supplied by the utility owners and/or the utility works contractor, whilst every care has been taken in the preparation of this drawing, positions should be taken as approximate and are intended for general guidance only and no representation is made by the NTA as to the accuracy, completeness, sufficiency or otherwise of this drawing and the position of the apparatus.The information contained herein does not purport to be comprehensive or final as the apparatus is subject to being altered and/or superceded. Recipients should not rely on this information. Any liabilities are hereby expressly disclaimed.
e. The information contained herein has been provided by the NTA but does not purport to be comprehensive or final. Recipients should not rely on the information. Neither the NTA nor any of its directors, officers, employees, agents, stakeholders or advisers make any representation or warranty as to, or accept any liability or responsibility in relation to, the adequacy, accuracy, reasonableness or completeness of the information provided as part of this document or any matter on which the information is based (including but not limited to loss or damage arising as a result of reliance by recipients on the information or any part of it. Any liabilities are hereby expressly disclaimed.

Project Ireland 2040
Building Ireland's Future

Rev	Date	Drn	Chk'd	App'd	Description
M01	May 23	FG	PW	DK	ISSUE FOR PHASE 4 : PLANNING

Client: NTA — Údarás Náisiúnta Iompair, National Transport Authority

Consultant: Jacobs ARUP SYSTRA

Date	Scale @ A3	Drawn	Checked	Approved
02/05/2023	1:10000	FG	PW	DK

Project Code	Originator Code	QMS Code
BCIDE	JAC	

Programme Title: **BUSCONNECTS DUBLIN**
CORE BUS CORRIDORS INFRASTRUCTURE WORKS

Drawing Title: Swords to City Centre Core Bus Corridor Scheme
Figure 14.7
Topography and Geomorphology

Drawing File Name	Sheet Number	Status	Rev
BCIDE-JAC-ENV_GT-0002_XX_00-DR-GG-0105	5 of 5	A	M01

14.8
Soil Deposits

© Ordnance Survey Ireland Government of Ireland. All rights reserved.
Licence Number 2023/CYAL50298388 National Transport Authority

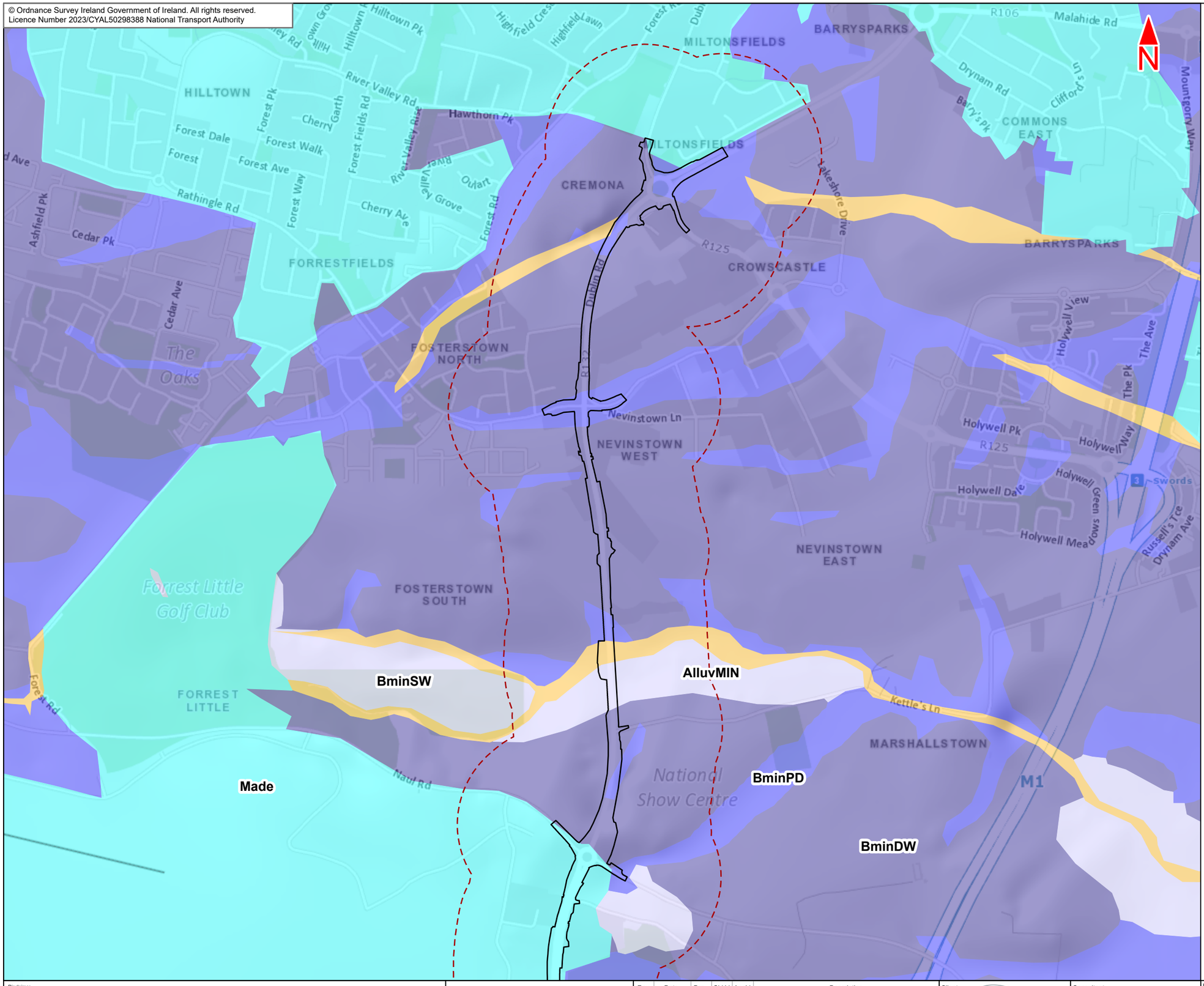

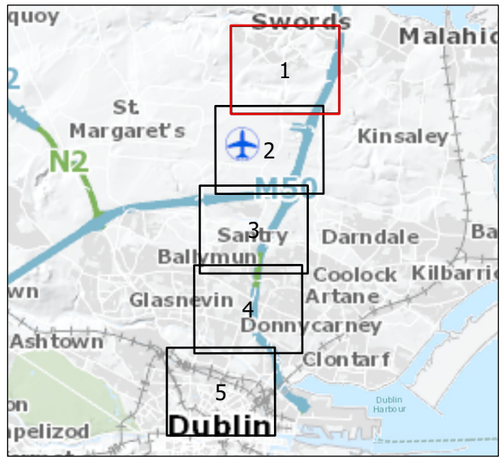

Legend :

- Swords to City Centre Core Bus Corridor Scheme
- 250m Study Area

Teagasc Soils

- AlluvMIN - Mineral alluvium
- BminDW - Grey Brown Podzolics / Brown Earths Basic
- BminPD - Surface water Gleys / Ground water Gleys Basic
- BminSW - Renzinas / Lithosols
- Made

This drawing is not to be used in whole or in part other than for the intended purpose and project as defined on this drawing. Contains Irish Public Sector Data licensed under a Creative Commons Attribution 4.0 International (CC BY 4.0) licence

0 0.1 0.2 0.3 0.4 0.5 km

BAR SCALE

Disclaimer
a. © National Transport Authority (NTA) 2023. This drawing is confidential and the copyright in it is owned by NTA. This drawing must not be either loaned, copied or otherwise reproduced in whole or in part or used for any purpose without the prior permission of NTA.
b. This drawing is to be used for the design element identified in the titlebox. Other information shown is to be considered indicative only. The drawing is to be read in conjunction with all other relevant design drawings.
c. O.S. data used for plans are printed under © Ordnance Survey Ireland Government of Ireland. All rights reserved. Licence Number 2023/CYAL50298388 National Transport Authority. All elevations are in metres and relate to OSi Geoid Model (OSGM15) Malin Head. All Co-ordinates are in Irish Transverse Mercator Grid (ITM) as defined by OSi active local GPS station.
d. Information concerning the position of apparatus shown on this drawing is based on drawings supplied by the utility owners and/or the utility works contractor, whilst every care has been taken in the preparation of this drawing, positions should be taken as approximate and are intended for general guidance only and no representation is made by the NTA as to the accuracy, completeness, sufficiency or otherwise of this drawing and the position of the apparatus.The information contained herein does not purport to be comprehensive or final as the apparatus is subject to being altered and/or superceded. Recipients should not rely on this information. Any liabilities are hereby expressly disclaimed.
e. The information contained herein has been provided by the NTA but does not purport to be comprehensive or final. Recipients should not rely on the information. Neither the NTA nor any of its directors, officers, employees, agents, stakeholders or advisers make any representation or warranty as to, or accept any liability or responsibility in relation to, the adequacy, accuracy, reasonableness or completeness of the information provided as part of this document or any matter on which the information is based (including but not limited to loss or damage arising as a result of reliance by recipients on the information or any part of it. Any liabilities are hereby expressly disclaimed.

Project Ireland 2040 Building Ireland's Future

Rev	Date	Drn	Chk'd	App'd	Description
M01	May 23	FG	PW	DK	ISSUE FOR PHASE 4 : PLANNING

Client: NTA Údarás Náisiúnta Iompair National Transport Authority

Consultant: Jacobs ARUP SYSTRA

Date	Scale @ A3	Drawn	Checked	Approved
02/05/2023	1:10000	FG	PW	DK

Project Code	Originator Code	QMS Code
BCIDE	JAC	

Programme Title: **BUSCONNECTS DUBLIN CORE BUS CORRIDORS INFRASTRUCTURE WORKS**

Drawing Title: Swords to City Centre Core Bus Corridor Scheme
Figure 14.8
Soil Deposits

Drawing File Name	Sheet Number	Status	Rev
BCIDE-JAC-ENV_GT-0002_XX_00-DR-GG-0201	1 of 5	A	M01

© Ordnance Survey Ireland Government of Ireland. All rights reserved.
Licence Number 2023/CYAL50298388 National Transport Authority

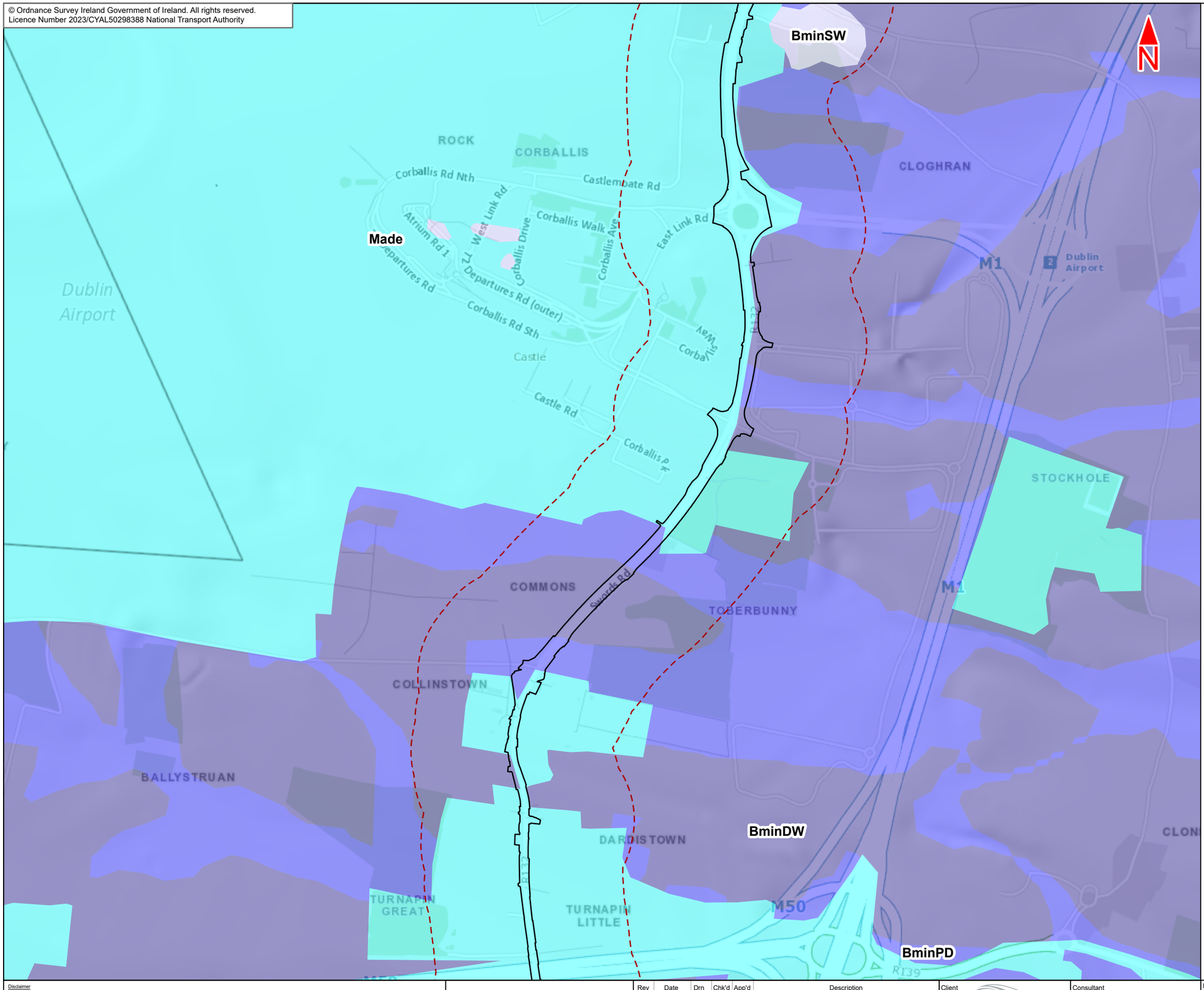

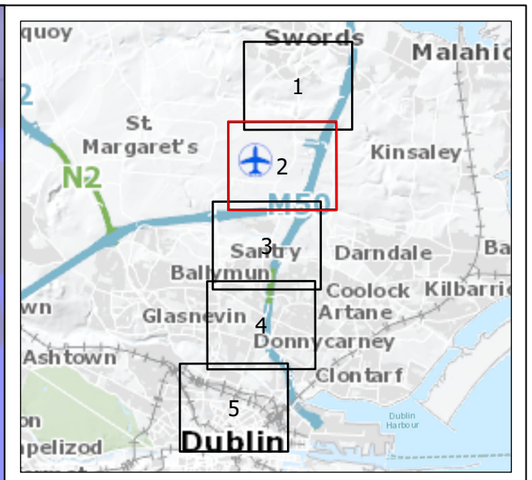

Legend :

- Swords to City Centre Core Bus Corridor Scheme
- 250m Study Area

Teagasc Soils

- BminDW - Grey Brown Podzolics / Brown Earths Basic
- BminPD - Surface water Gleys / Ground water Gleys Basic
- BminSW - Renzinas / Lithosols
- Made

This drawing is not to be used in whole or in part other than for the intended purpose and project as defined on this drawing. Contains Irish Public Sector Data licensed under a Creative Commons Attribution 4.0 International (CC BY 4.0) licence

0 0.1 0.2 0.3 0.4 0.5 km

BAR SCALE

Disclaimer
a. © National Transport Authority (NTA) 2023. This drawing is confidential and the copyright in it is owned by NTA. This drawing must not be either loaned, copied or otherwise reproduced in whole or in part or used for any purpose without the prior permission of NTA.
b. This drawing is to be used for the design element identified in the titlebox. Other information shown is to be considered indicative only. The drawing is to be read in conjunction with all other relevant design drawings.
c. O.S. data used for plans are printed under © Ordnance Survey Ireland Government of Ireland. All rights reserved. Licence Number 2023/CYAL50298388 National Transport Authority. All elevations are in metres and relate to OSi Geoid Model (OSGM15) Malin Head. All Co-ordinates are in Irish Transverse Mercator Grid (ITM) as defined by OSi active local GPS station.
d. Information concerning the position of apparatus shown on this drawing is based on drawings supplied by the utility owners and/or the utility works contractor, whilst every care has been taken in the preparation of this drawing, positions should be taken as approximate and are intended for general guidance only and no representation is made by the NTA as to the accuracy, completeness, sufficiency or otherwise of this drawing and the position of the apparatus.The information contained herein does not purport to be comprehensive or final as the apparatus is subject to being altered and/or superceded. Recipients should not rely on this information. Any liabilities are hereby expressly disclaimed.
e. The information contained herein has been provided by the NTA but does not purport to be comprehensive or final. Recipients should not rely on the information. Neither the NTA nor any of its directors, officers, employees, agents, stakeholders or advisers make any representation or warranty as to, or accept any liability or responsibility in relation to, the adequacy, accuracy, reasonableness or completeness of the information provided as part of this document or any matter on which the information is based (including but not limited to loss or damage arising as a result of reliance by recipients on the information or any part of it. Any liabilities are hereby expressly disclaimed.

Project Ireland 2040 Building Ireland's Future

Rev	Date	Drn	Chk'd	App'd	Description
M01	May 23	FG	PW	DK	ISSUE FOR PHASE 4 : PLANNING

Client: NTA Údarás Náisiúnta Iompair National Transport Authority

Consultant: Jacobs ARUP SYSTRA

Date	Scale @ A3	Drawn	Checked	Approved
02/05/2023	1:10000	FG	PW	DK

Project Code	Originator Code	QMS Code
BCIDE	JAC	

Programme Title: **BUSCONNECTS DUBLIN CORE BUS CORRIDORS INFRASTRUCTURE WORKS**

Drawing Title: Swords to City Centre Core Bus Corridor Scheme
Figure 14.8
Soil Deposits

Drawing File Name	Sheet Number	Status	Rev
BCIDE-JAC-ENV_GT-0002_XX_00-DR-GG-0202	2 of 5	A	M01

© Ordnance Survey Ireland Government of Ireland. All rights reserved.
Licence Number 2023/CYAL50298388 National Transport Authority

BminDW

BminPD

AlluvMIN

Made

N

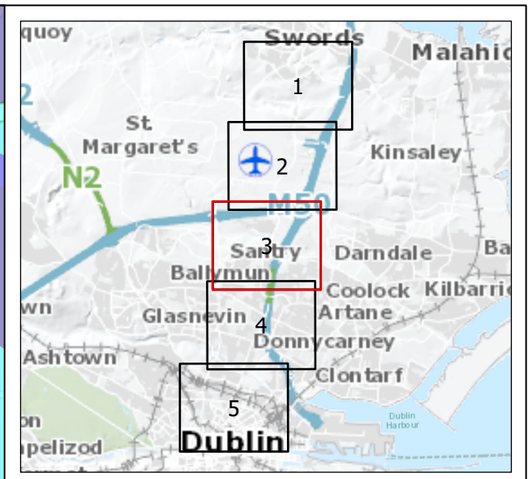

Legend :

- Swords to City Centre Core Bus Corridor Scheme
- 250m Study Area

Teagasc Soils

- AlluvMIN - Mineral alluvium
- BminDW - Grey Brown Podzolics / Brown Earths Basic
- BminPD - Surface water Gleys / Ground water Gleys Basic
- Made

This drawing is not to be used in whole or in part other than for the intended purpose and project as defined on this drawing. Contains Irish Public Sector Data licensed under a Creative Commons Attribution 4.0 International (CC BY 4.0) licence

0 0.1 0.2 0.3 0.4 0.5 km

BAR SCALE

Disclaimer
a. © National Transport Authority (NTA) 2023. This drawing is confidential and the copyright in it is owned by NTA. This drawing must not be either loaned, copied or otherwise reproduced in whole or in part or used for any purpose without the prior permission of NTA.
b. This drawing is to be used for the design element identified in the titlebox. Other information shown is to be considered indicative only. The drawing is to be read in conjunction with all other relevant design drawings.
c. O.S. data used for plans are printed under © Ordnance Survey Ireland Government of Ireland. All rights reserved. Licence Number 2023/CYAL50298388 National Transport Authority. All elevations are in metres and relate to OSi Geoid Model (OSGM15) Malin Head. All Co-ordinates are in Irish Transverse Mercator Grid (ITM) as defined by OSi active local GPS station.
d. Information concerning the position of apparatus shown on this drawing is based on drawings supplied by the utility owners and/or the utility works contractor, whilst every care has been taken in the preparation of this drawing, positions should be taken as approximate and are intended for general guidance only and no representation is made by the NTA as to the accuracy, completeness, sufficiency or otherwise of this drawing and the position of the apparatus.The information contained herein does not purport to be comprehensive or final as the apparatus is subject to being altered and/or superceded. Recipients should not rely on this information. Any liabilities are hereby expressly disclaimed.
e. The information contained herein has been provided by the NTA but does not purport to be comprehensive or final. Recipients should not rely on the information. Neither the NTA nor any of its directors, officers, employees, agents, stakeholders or advisers make any representation or warranty as to, or accept any liability or responsibility in relation to, the adequacy, accuracy, reasonableness or completeness of the information provided as part of this document or any matter on which the information is based (including but not limited to loss or damage arising as a result of reliance by recipients on the information or any part of it. Any liabilities are hereby expressly disclaimed.

Project Ireland 2040
Building Ireland's Future

Rev	Date	Drn	Chk'd	App'd	Description
M01	May 23	FG	PW	DK	ISSUE FOR PHASE 4 : PLANNING

Client: NTA Údarás Náisiúnta Iompair National Transport Authority

Consultant: Jacobs ARUP SYSTRA

Date	Scale @ A3	Drawn	Checked	Approved
02/05/2023	1:10000	FG	PW	DK

Project Code	Originator Code	QMS Code
BCIDE	JAC	

Programme Title
BUSCONNECTS DUBLIN
CORE BUS CORRIDORS INFRASTRUCTURE WORKS

Drawing Title
Swords to City Centre Core Bus Corridor Scheme
Figure 14.8
Soil Deposits

Drawing File Name	Sheet Number	Status	Rev
BCIDE-JAC-ENV_GT-0002_XX_00-DR-GG-0203	3 of 5	A	M01

© Ordnance Survey Ireland Government of Ireland. All rights reserved.
Licence Number 2023/CYAL50298388 National Transport Authority

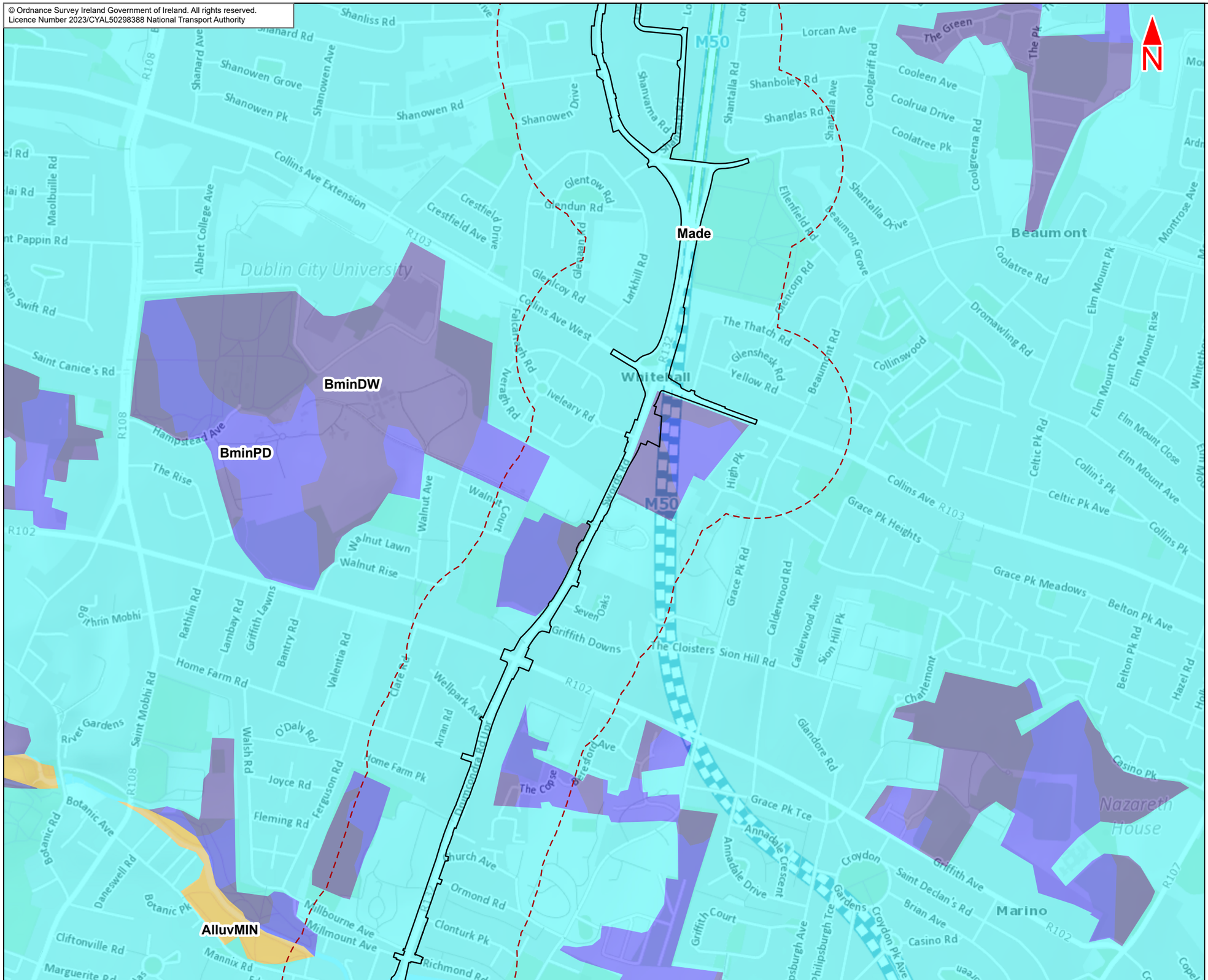
N
Made
BminDW
BminPD
AlluvMIN
M50
Dublin City University
Whitehall
Beaumont
Marino
Nazareth House
Shanliss Rd
Shanard Rd
Shanowen Grove
Shanowen Pk
Shanowen Ave
Shanowen Rd
Shanowen Drive
Lorcan Ave
The Green
Shanboley Rd
Shanglas Rd
Cooleen Ave
Coolrua Drive
Coolatree Pk
Coolgreena Rd
Coolgariff Rd
Shantalla Rd
Shantalla Ave
Shantalla Drive
Glentow Rd
Glendun Rd
Glencoy Rd
Crestfield Ave
Crestfield Drive
Collins Ave Extension
Collins Ave West
Albert College Ave
Maolbuille Rd
Dean Swift Rd
Saint Canice's Rd
Hampstead Ave
The Rise
Walnut Ave
Walnut Court
Walnut Lawn
Walnut Rise
Larkhill Rd
Iveagh Rd
Iveleary Rd
Falcarragh Rd
Ellenfield Rd
Beaumont Grove
Glencorp Rd
The Thatch Rd
Glenshesk Rd
Yellow Rd
Beaumont Rd
Collinswood
Dromawling Rd
Coolatree Rd
Elm Mount Pk
Elm Mount Drive
Elm Mount Rise
Elm Mount Close
Elm Mount Ave
Celtic Pk Rd
Celtic Pk Ave
Collin's Pk
Collins Pk
Grace Pk Heights
Grace Pk Meadows
Grace Pk Rd
Grace Pk Tce
Belton Pk Ave
Belton Pk Rd
Hazel Rd
Calderwood Rd
Calderwood Ave
Sion Hill Rd
Sion Hill Pk
The Cloisters
Griffith Downs
Seven Oaks
Griffith Court
Griffith Ave
Griffith Pk
Griffith Pk Ave
Griffith Pk Rd
Griffith Pk Terr
Griffith Pk Gardens
Griffith Pk Crescent
Griffith Pk Drive
Griffith Pk Close
Griffith Pk Avenue
Griffith Pk Road
Griffith Pk Terrace

© Ordnance Survey Ireland Government of Ireland. All rights reserved.
Licence Number 2023/CYAL50298388 National Transport Authority

BminPD

AlluvMIN

BminDW

MarSed

Made

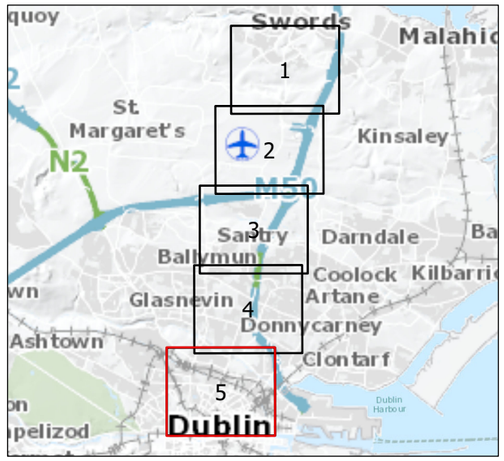

Legend :

- Swords to City Centre Core Bus Corridor Scheme
- 250m Study Area

Teagasc Soils

- AlluvMIN - Mineral alluvium
- BminDW - Grey Brown Podzolics / Brown Earths Basic
- BminPD - Surface water Gleys / Ground water Gleys Basic
- Made
- MarSed

This drawing is not to be used in whole or in part other than for the intended purpose and project as defined on this drawing. Contains Irish Public Sector Data licensed under a Creative Commons Attribution 4.0 International (CC BY 4.0) licence

0 0.1 0.2 0.3 0.4 0.5 km

BAR SCALE

Disclaimer
a. © National Transport Authority (NTA) 2023. This drawing is confidential and the copyright in it is owned by NTA. This drawing must not be either loaned, copied or otherwise reproduced in whole or in part or used for any purpose without the prior permission of NTA.
b. This drawing is to be used for the design element identified in the titlebox. Other information shown is to be considered indicative only. The drawing is to be read in conjunction with all other relevant design drawings.
c. O.S. data used for plans are printed under © Ordnance Survey Ireland Government of Ireland. All rights reserved. Licence Number 2023/CYAL50298388 National Transport Authority. All elevations are in metres and relate to OSi Geoid Model (OSGM15) Malin Head. All Co-ordinates are in Irish Transverse Mercator Grid (ITM) as defined by OSi active local GPS station.
d. Information concerning the position of apparatus shown on this drawing is based on drawings supplied by the utility owners and/or the utility works contractor, whilst every care has been taken in the preparation of this drawing, positions should be taken as approximate and are intended for general guidance only and no representation is made by the NTA as to the accuracy, completeness, sufficiency or otherwise of this drawing and the position of the apparatus.The information contained herein does not purport to be comprehensive or final as the apparatus is subject to being altered and/or superceded. Recipients should not rely on this information. Any liabilities are hereby expressly disclaimed.
e. The information contained herein has been provided by the NTA but does not purport to be comprehensive or final. Recipients should not rely on the information. Neither the NTA nor any of its directors, officers, employees, agents, stakeholders or advisers make any representation or warranty as to, or accept any liability or responsibility in relation to, the adequacy, accuracy, reasonableness or completeness of the information provided as part of this document or any matter on which the information is based (including but not limited to loss or damage arising as a result of reliance by recipients on the information or any part of it. Any liabilities are hereby expressly disclaimed.

Project Ireland 2040 Building Ireland's Future

Rev	Date	Drn	Chk'd	App'd	Description
M01	May 23	FG	PW	DK	ISSUE FOR PHASE 4 : PLANNING

Client: NTA — Údarás Náisiúnta Iompair, National Transport Authority

Consultant: Jacobs ARUP SYSTRA

Date	Scale @ A3	Drawn	Checked	Approved
02/05/2023	1:10000	FG	PW	DK

Project Code	Originator Code	QMS Code
BCIDE	JAC	

Programme Title: **BUSCONNECTS DUBLIN CORE BUS CORRIDORS INFRASTRUCTURE WORKS**

Drawing Title: Swords to City Centre Core Bus Corridor Scheme
Figure 14.8
Soil Deposits

Drawing File Name	Sheet Number	Status	Rev
BCIDE-JAC-ENV_GT-0002_XX_00-DR-GG-0205	5 of 5	A	M01

14.9
Subsoil Deposits

© Ordnance Survey Ireland Government of Ireland. All rights reserved.
Licence Number 2023/CYAL50298388 National Transport Authority

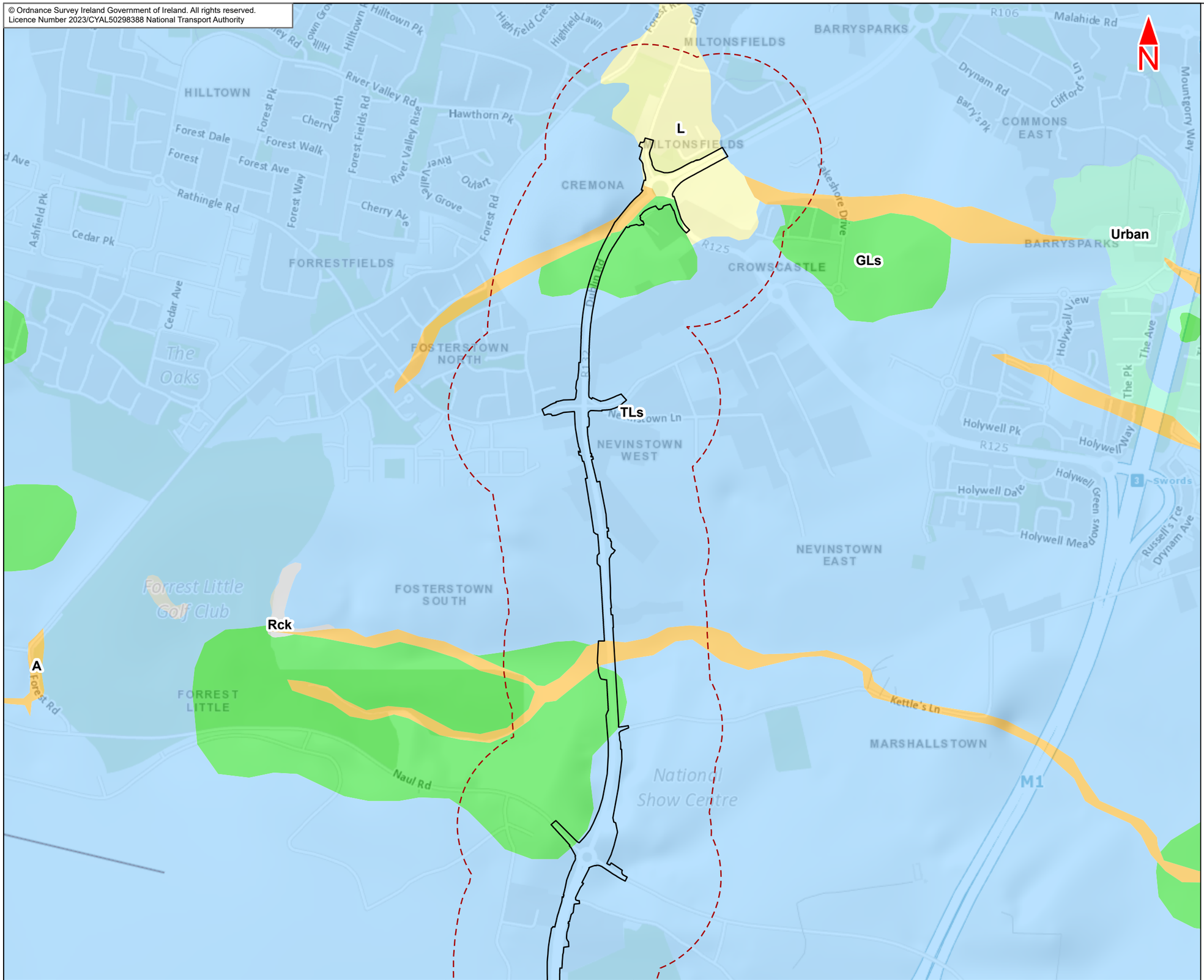

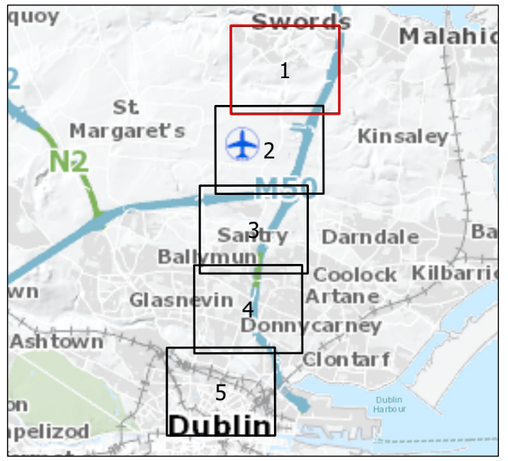

Legend :

- Swords to City Centre Core Bus Corridor Scheme
- 250m Study Area
- 250m Study Area

Quaternary Sediments - 1:50,000

- A, Alluvium
- GLs, Gravels derived from Limestones
- Rck, Bedrock outcrop or subcrop
- L, Lacustrine sediments
- TLs, Till derived from limestones
- Urban

This drawing is not to be used in whole or in part other than for the intended purpose and project as defined on this drawing. Contains Irish Public Sector Data licensed under a Creative Commons Attribution 4.0 International (CC BY 4.0) licence

0 0.1 0.2 0.3 0.4 0.5 km

BAR SCALE

Disclaimer
a. © National Transport Authority (NTA) 2023. This drawing is confidential and the copyright in it is owned by NTA. This drawing must not be either loaned, copied or otherwise reproduced in whole or in part or used for any purpose without the prior permission of NTA.
b. This drawing is to be used for the design element identified in the titlebox. Other information shown is to be considered indicative only. The drawing is to be read in conjunction with all other relevant design drawings.
c. O.S. data used for plans are printed under © Ordnance Survey Ireland Government of Ireland. All rights reserved. Licence Number 2023/CYAL50298388 National Transport Authority. All elevations are in metres and relate to OSi Geoid Model (OSGM15) Malin Head. All Co-ordinates are in Irish Transverse Mercator Grid (ITM) as defined by OSi active local GPS station.
d. Information concerning the position of apparatus shown on this drawing is based on drawings supplied by the utility owners and/or the utility works contractor, whilst every care has been taken in the preparation of this drawing, positions should be taken as approximate and are intended for general guidance only and no representation is made by the NTA as to the accuracy, completeness, sufficiency or otherwise of this drawing and the position of the apparatus.The information contained herein does not purport to be comprehensive or final as the apparatus is subject to being altered and/or superceded. Recipients should not rely on this information. Any liabilities are hereby expressly disclaimed.
e. The information contained herein has been provided by the NTA but does not purport to be comprehensive or final. Recipients should not rely on the information. Neither the NTA nor any of its directors, officers, employees, agents, stakeholders or advisers make any representation or warranty as to, or accept any liability or responsibility in relation to, the adequacy, accuracy, reasonableness or completeness of the information provided as part of this document or any matter on which the information is based (including but not limited to loss or damage arising as a result of reliance by recipients on the information or any part of it. Any liabilities are hereby expressly disclaimed.

Project Ireland 2040 Building Ireland's Future

Rev	Date	Drn	Chk'd	App'd	Description
M01	May 23	FG	PW	DK	ISSUE FOR PHASE 4 : PLANNING

Client: NTA Údarás Náisiúnta Iompair National Transport Authority

Consultant: Jacobs ARUP SYSTRA

Date	Scale @ A3	Drawn	Checked	Approved
02/05/2023	1:10000	FG	PW	DK

Project Code	Originator Code	QMS Code
BCIDE	JAC	

Programme Title: **BUSCONNECTS DUBLIN CORE BUS CORRIDORS INFRASTRUCTURE WORKS**

Drawing Title: Swords to City Centre Core Bus Corridor Scheme
Figure 14.9
Subsoil Deposits

Drawing File Name	Sheet Number	Status	Rev
BCIDE-JAC-ENV_GT-0002_XX_00-DR-GG-0301	1 of 5	A	M01

© Ordnance Survey Ireland Government of Ireland. All rights reserved.
Licence Number 2023/CYAL50298388 National Transport Authority

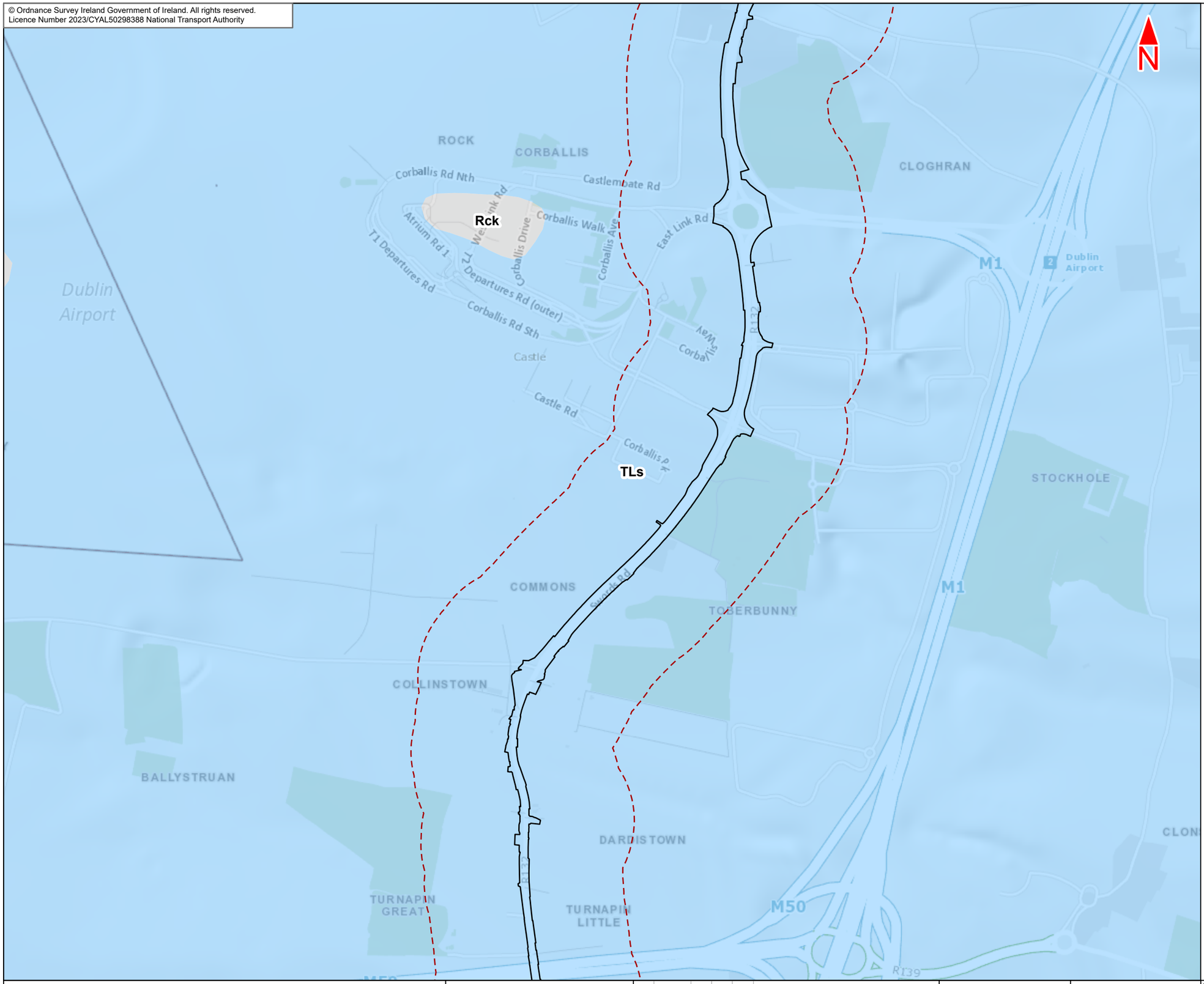

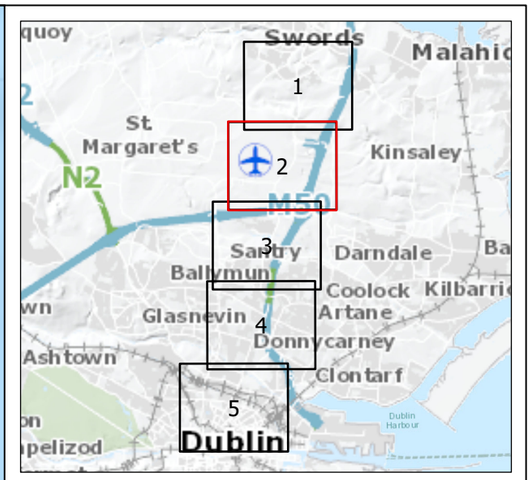

Legend :

- Swords to City Centre Core Bus Corridor Scheme
- 250m Study Area
- 250m Study Area
- Quaternary Sediments - 1:50,000
- Rck, Bedrock outcrop or subcrop
- TLs, Till derived from limestones

This drawing is not to be used in whole or in part other than for the intended purpose and project as defined on this drawing. Contains Irish Public Sector Data licensed under a Creative Commons Attribution 4.0 International (CC BY 4.0) licence

0 0.1 0.2 0.3 0.4 0.5 km

BAR SCALE

Disclaimer
a. © National Transport Authority (NTA) 2023. This drawing is confidential and the copyright in it is owned by NTA. This drawing must not be either loaned, copied or otherwise reproduced in whole or in part or used for any purpose without the prior permission of NTA.
b. This drawing is to be used for the design element identified in the titlebox. Other information shown is to be considered indicative only. The drawing is to be read in conjunction with all other relevant design drawings.
c. O.S. data used for plans are printed under © Ordnance Survey Ireland Government of Ireland. All rights reserved. Licence Number 2023/CYAL50298388 National Transport Authority. All elevations are in metres and relate to OSi Geoid Model (OSGM15) Malin Head. All Co-ordinates are in Irish Transverse Mercator Grid (ITM) as defined by OSi active local GPS station.
d. Information concerning the position of apparatus shown on this drawing is based on drawings supplied by the utility owners and/or the utility works contractor, whilst every care has been taken in the preparation of this drawing, positions should be taken as approximate and are intended for general guidance only and no representation is made by the NTA as to the accuracy, completeness, sufficiency or otherwise of this drawing and the position of the apparatus.The information contained herein does not purport to be comprehensive or final as the apparatus is subject to being altered and/or superceded. Recipients should not rely on this information. Any liabilities are hereby expressly disclaimed.
e. The information contained herein has been provided by the NTA but does not purport to be comprehensive or final. Recipients should not rely on the information. Neither the NTA nor any of its directors, officers, employees, agents, stakeholders or advisers make any representation or warranty as to, or accept any liability or responsibility in relation to, the adequacy, accuracy, reasonableness or completeness of the information provided as part of this document or any matter on which the information is based (including but not limited to loss or damage arising as a result of reliance by recipients on the information or any part of it. Any liabilities are hereby expressly disclaimed.

Project Ireland 2040 Building Ireland's Future

Rev	Date	Drn	Chk'd	App'd	Description
M01	May 23	FG	PW	DK	ISSUE FOR PHASE 4 : PLANNING

Client: NTA Údarás Náisiúnta Iompair National Transport Authority

Consultant: Jacobs ARUP SYSTRA

Date	Scale @ A3	Drawn	Checked	Approved
02/05/2023	1:10000	FG	PW	DK

Project Code	Originator Code	QMS Code
BCIDE	JAC	

Programme Title: **BUSCONNECTS DUBLIN CORE BUS CORRIDORS INFRASTRUCTURE WORKS**

Drawing Title: Swords to City Centre Core Bus Corridor Scheme
Figure 14.9
Subsoil Deposits

Drawing File Name	Sheet Number	Status	Rev
BCIDE-JAC-ENV_GT-0002_XX_00-DR-GG-0302	2 of 5	A	M01

© Ordnance Survey Ireland Government of Ireland. All rights reserved.
Licence Number 2023/CYAL50298388 National Transport Authority

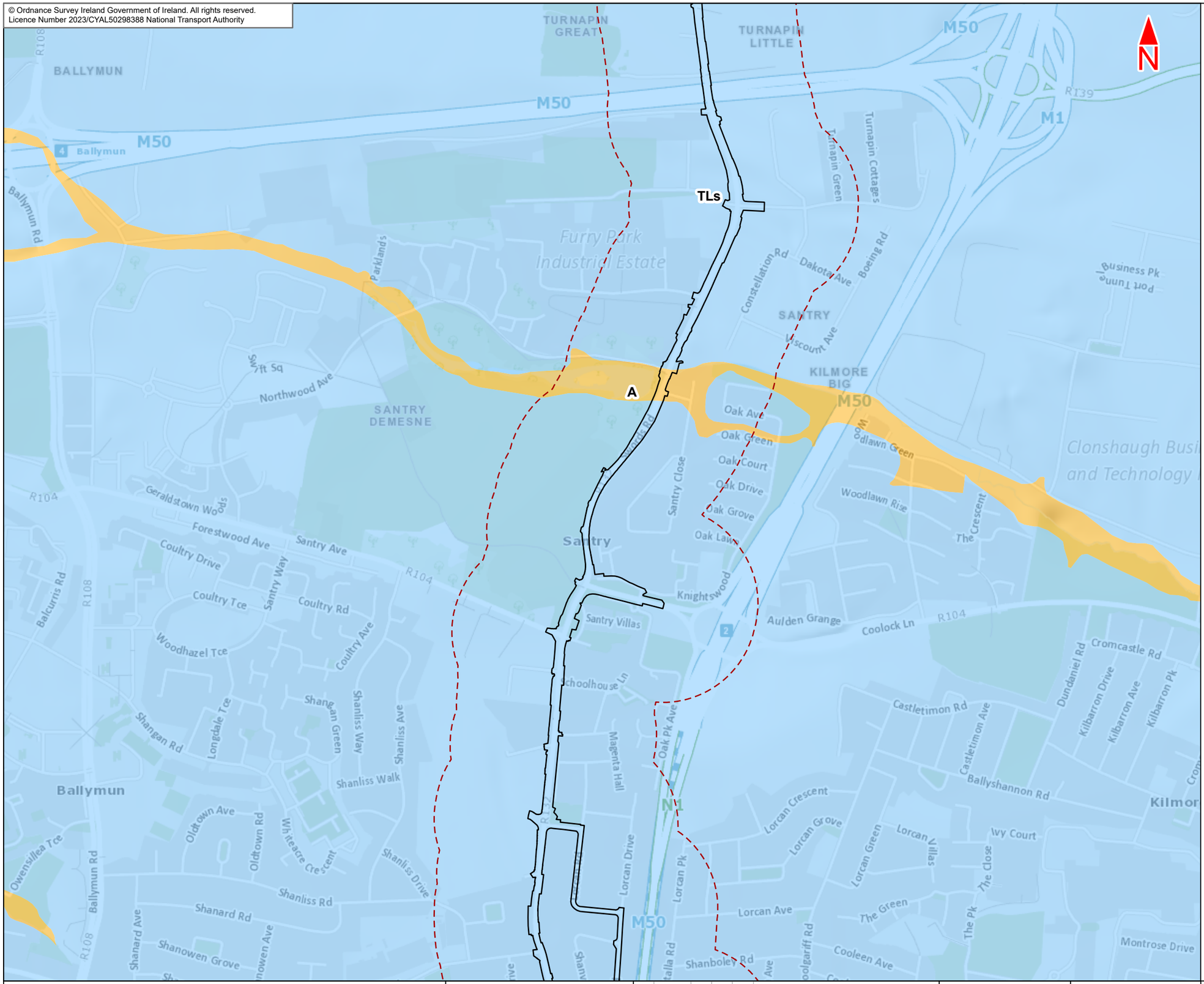

Legend :

- Swords to City Centre Core Bus Corridor Scheme
- 250m Study Area
- 250m Study Area

Quaternary Sediments - 1:50,000

- A, Alluvium
- TLs, Till derived from limestones

This drawing is not to be used in whole or in part other than for the intended purpose and project as defined on this drawing. Contains Irish Public Sector Data licensed under a Creative Commons Attribution 4.0 International (CC BY 4.0) licence

0 0.1 0.2 0.3 0.4 0.5 km

BAR SCALE

Disclaimer
a. © National Transport Authority (NTA) 2023. This drawing is confidential and the copyright in it is owned by NTA. This drawing must not be either loaned, copied or otherwise reproduced in whole or in part or used for any purpose without the prior permission of NTA.
b. This drawing is to be used for the design element identified in the titlebox. Other information shown is to be considered indicative only. The drawing is to be read in conjunction with all other relevant design drawings.
c. O.S. data used for plans are printed under © Ordnance Survey Ireland Government of Ireland. All rights reserved. Licence Number 2023/CYAL50298388 National Transport Authority. All elevations are in metres and relate to OSi Geoid Model (OSGM15) Malin Head. All Co-ordinates are in Irish Transverse Mercator Grid (ITM) as defined by OSi active local GPS station.
d. Information concerning the position of apparatus shown on this drawing is based on drawings supplied by the utility owners and/or the utility works contractor, whilst every care has been taken in the preparation of this drawing, positions should be taken as approximate and are intended for general guidance only and no representation is made by the NTA as to the accuracy, completeness, sufficiency or otherwise of this drawing and the position of the apparatus.The information contained herein does not purport to be comprehensive or final as the apparatus is subject to being altered and/or superceded. Recipients should not rely on this information. Any liabilities are hereby expressly disclaimed.
e. The information contained herein has been provided by the NTA but does not purport to be comprehensive or final. Recipients should not rely on the information. Neither the NTA nor any of its directors, officers, employees, agents, stakeholders or advisers make any representation or warranty as to, or accept any liability or responsibility in relation to, the adequacy, accuracy, reasonableness or completeness of the information provided as part of this document or any matter on which the information is based (including but not limited to loss or damage arising as a result of reliance by recipients on the information or any part of it. Any liabilities are hereby expressly disclaimed.

Project Ireland 2040 Building Ireland's Future

Rev	Date	Drn	Chk'd	App'd	Description
M01	May 23	FG	PW	DK	ISSUE FOR PHASE 4 : PLANNING

Client: NTA Údarás Náisiúnta Iompair National Transport Authority

Consultant: Jacobs ARUP SYSTRA

Date	Scale @ A3	Drawn	Checked	Approved
02/05/2023	1:10000	FG	PW	DK

Project Code	Originator Code	QMS Code
BCIDE	JAC	

Programme Title: **BUSCONNECTS DUBLIN CORE BUS CORRIDORS INFRASTRUCTURE WORKS**

Drawing Title: Swords to City Centre Core Bus Corridor Scheme
Figure 14.9
Subsoil Deposits

Drawing File Name	Sheet Number	Status	Rev
BCIDE-JAC-ENV_GT-0002_XX_00-DR-GG-0303	3 of 5	A	M01

© Ordnance Survey Ireland Government of Ireland. All rights reserved.
Licence Number 2023/CYAL50298388 National Transport Authority

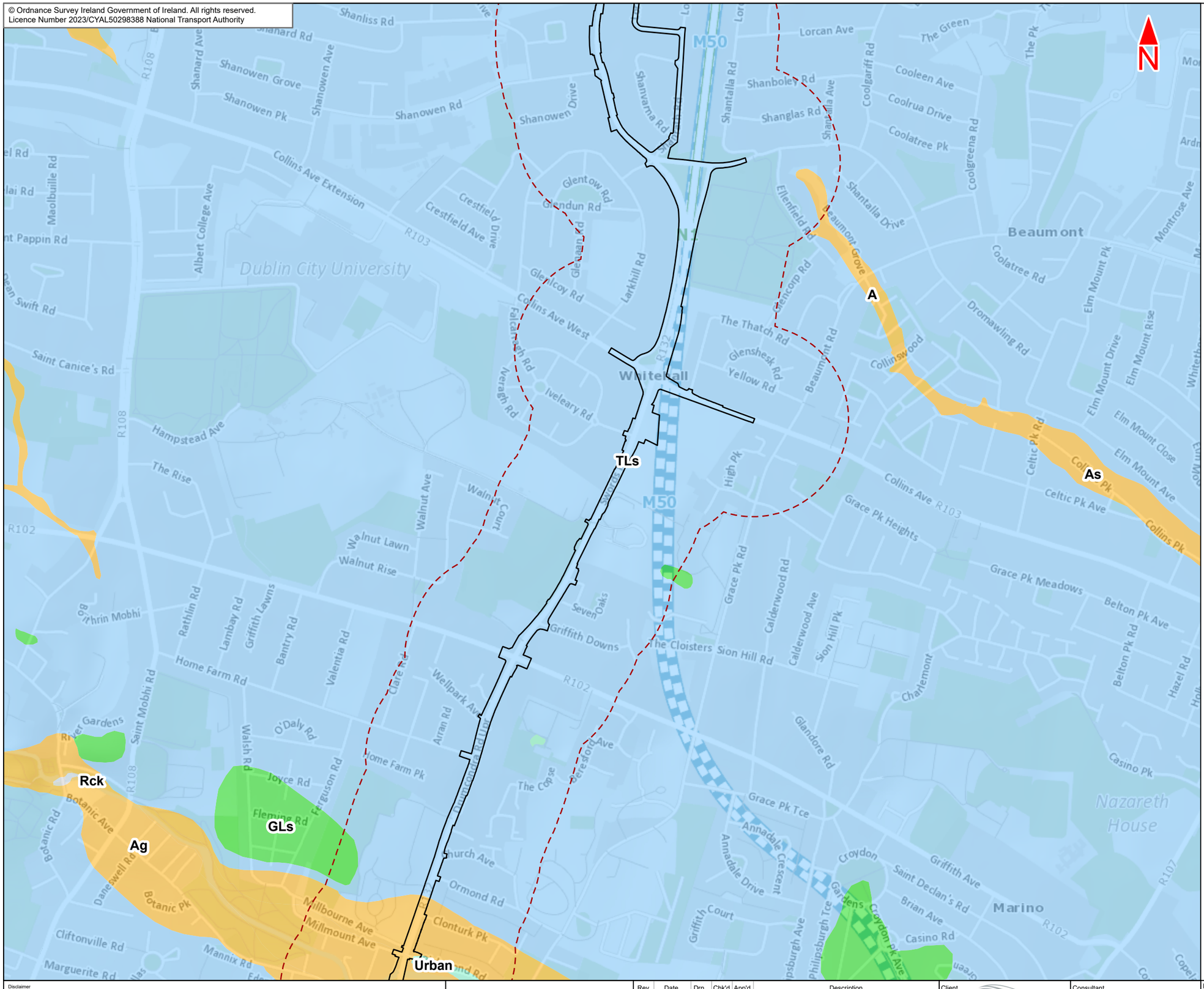
N
M50
N1
N2
R108
R103
R102
R132
A
TLs
As
Rck
Ag
GLs
Urban
Dublin City University
Whitehall
Beaumont
Marino
Nazareth House
Shanliss Rd
Shanard Rd
Shanard Ave
Shanowen Grove
Shanowen Pk
Shanowen Ave
Shanowen Rd
Shanowen Drive
Lorcan Ave
The Green
Shanboley Rd
Cooleen Ave
Coolrua Drive
Coolatree Pk
Shanglas Rd
Shantalla Rd
Shantalla Ave
Coolgariff Rd
Coolgreena Rd
Shantalla Drive
Collins Ave Extension
Crestfield Ave
Crestfield Drive
Glentow Rd
Glendun Rd
Glencoy Rd
Collins Ave West
Larkhill Rd
Ellenfield Rd
Glencorp Rd
Beaumont Grove
Coolatree Rd
Dromawling Rd
Elm Mount Pk
Elm Mount Drive
Elm Mount Rise
Elm Mount Close
Elm Mount Ave
Collinswood
Celtic Pk Rd
Celtic Pk Ave
Collins Pk
Collins Ave R103
Grace Pk Heights
Grace Pk Rd
Grace Pk Meadows
Grace Pk Tce
Belton Pk Ave
Belton Pk Rd
Hazel Rd
Calderwood Rd
Calderwood Ave
Sion Hill Pk
Sion Hill Rd
The Cloisters
Griffith Downs
Seven Oaks
Charlemont
Glandore Rd
Casino Pk
Casino Rd
Griffith Ave
Griffith Court
Saint Declan's Rd
Brian Ave
Croydon
Croydon Pk Ave
Croydon Pk Gardens
Philipsburgh Tce
Philipsburgh Ave
Annadale Crescent
Annadale Drive
Beresford Ave
Clonturk Pk
Millbourne Ave
Millmount Ave
Ormond Rd
Church Ave
Botanic Ave
Botanic Pk
Botanic Rd
Danesfield Rd
Fleming Rd
Joyce Rd
Ferguson Rd
Home Farm Pk
Home Farm Rd
Walsh Rd
O'Daly Rd
Saint Mobhi Rd
River Gardens
Rathlin Rd
Griffith Lawns
Lambay Rd
Bantry Rd
Valentia Rd
Clare Rd
Wellpark Ave
Arran Rd
Walnut Ave
Walnut Court
Walnut Lawn
Walnut Rise
Hampstead Ave
The Rise
Saint Canice's Rd
Dean Swift Rd
Albert College Ave
Maolbuille Rd
Iveagh Rd
Iveleary Rd
Falcarragh Rd
Collins Ave West
Glencoy Rd
Glendun Rd
Glentow Rd
Shanvarna Rd
Shanowen Drive
The Thatch Rd
Glenshesk Rd
Yellow Rd
Beaumont Rd
High Pk
Grace Pk Rd
Seven Oaks
Griffith Downs
The Cloisters
Sion Hill Rd
Calderwood Ave
Calderwood Rd
Grace Pk Rd
Grace Pk Tce
Annadale Crescent
Annadale Drive
Croydon
Griffith Ave
Saint Declan's Rd
Brian Ave
Casino Rd
Marino
Casino Pk
Glandore Rd
Charlemont
Nazareth House
Beresford Ave
The Copse
Church Ave
Ormond Rd
Millbourne Ave
Millmount Ave
Clonturk Pk

© Ordnance Survey Ireland Government of Ireland. All rights reserved.
Licence Number 2023/CYAL50298388 National Transport Authority

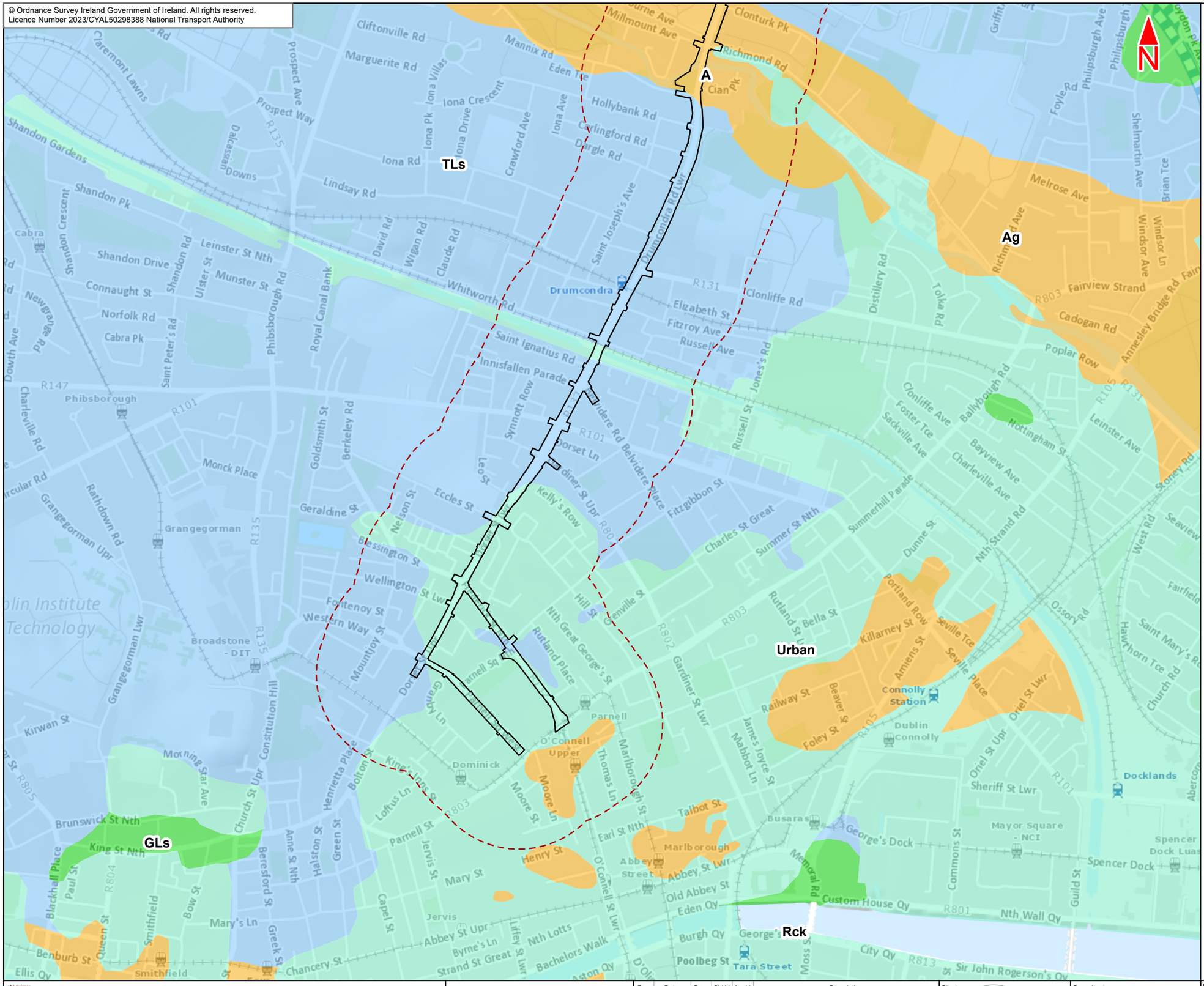

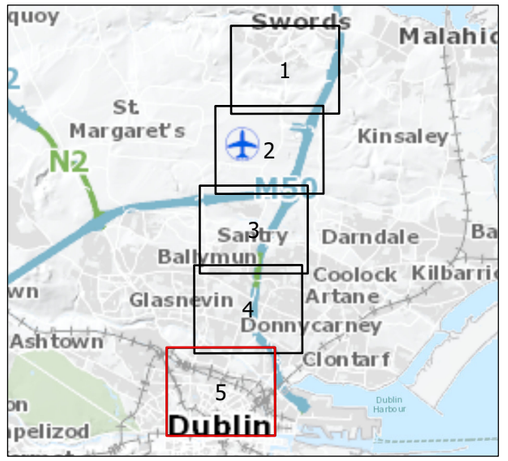

Legend :

- Swords to City Centre Core Bus Corridor Scheme
- 250m Study Area
- 250m Study Area

Quaternary Sediments - 1:50,000

- A, Alluvium
- Ag, Alluvium (gravelly)
- GLs, Gravels derived from Limestones
- Rck, Bedrock outcrop or subcrop
- TLs, Till derived from limestones
- Urban

This drawing is not to be used in whole or in part other than for the intended purpose and project as defined on this drawing. Contains Irish Public Sector Data licensed under a Creative Commons Attribution 4.0 International (CC BY 4.0) licence

0 0.1 0.2 0.3 0.4 0.5 km

BAR SCALE

Disclaimer
a. © National Transport Authority (NTA) 2023. This drawing is confidential and the copyright in it is owned by NTA. This drawing must not be either loaned, copied or otherwise reproduced in whole or in part or used for any purpose without the prior permission of NTA.
b. This drawing is to be used for the design element identified in the titlebox. Other information shown is to be considered indicative only. The drawing is to be read in conjunction with all other relevant design drawings.
c. O.S. data used for plans are printed under © Ordnance Survey Ireland Government of Ireland. All rights reserved. Licence Number 2023/CYAL50298388 National Transport Authority. All elevations are in metres and relate to OSi Geoid Model (OSGM15) Malin Head. All Co-ordinates are in Irish Transverse Mercator Grid (ITM) as defined by OSi active local GPS station.
d. Information concerning the position of apparatus shown on this drawing is based on drawings supplied by the utility owners and/or the utility works contractor, whilst every care has been taken in the preparation of this drawing, positions should be taken as approximate and are intended for general guidance only and no representation is made by the NTA as to the accuracy, completeness, sufficiency or otherwise of this drawing and the position of the apparatus.The information contained herein does not purport to be comprehensive or final as the apparatus is subject to being altered and/or superceded. Recipients should not rely on this information. Any liabilities are hereby expressly disclaimed.
e. The information contained herein has been provided by the NTA but does not purport to be comprehensive or final. Recipients should not rely on the information. Neither the NTA nor any of its directors, officers, employees, agents, stakeholders or advisers make any representation or warranty as to, or accept any liability or responsibility in relation to, the adequacy, accuracy, reasonableness or completeness of the information provided as part of this document or any matter on which the information is based (including but not limited to loss or damage arising as a result of reliance by recipients on the information or any part of it. Any liabilities are hereby expressly disclaimed.

Project Ireland 2040 Building Ireland's Future

Rev	Date	Drn	Chk'd	App'd	Description
M01	May 23	FG	PW	DK	ISSUE FOR PHASE 4 : PLANNING

Client: NTA Údarás Náisiúnta Iompair National Transport Authority

Consultant: Jacobs ARUP SYSTRA

Date	Scale @ A3	Drawn	Checked	Approved
02/05/2023	1:10000	FG	PW	DK

Project Code	Originator Code	QMS Code
BCIDE	JAC	

Programme Title: BUSCONNECTS DUBLIN
CORE BUS CORRIDORS INFRASTRUCTURE WORKS

Drawing Title: Swords to City Centre Core Bus Corridor Scheme
Figure 14.9
Subsoil Deposits

Drawing File Name	Sheet Number	Status	Rev
BCIDE-JAC-ENV_GT-0002_XX_00-DR-GG-0305	5 of 5	A	M01

14.10
Bedrock Geology

© Ordnance Survey Ireland Government of Ireland. All rights reserved.
Licence Number 2023/CYAL50298388 National Transport Authority

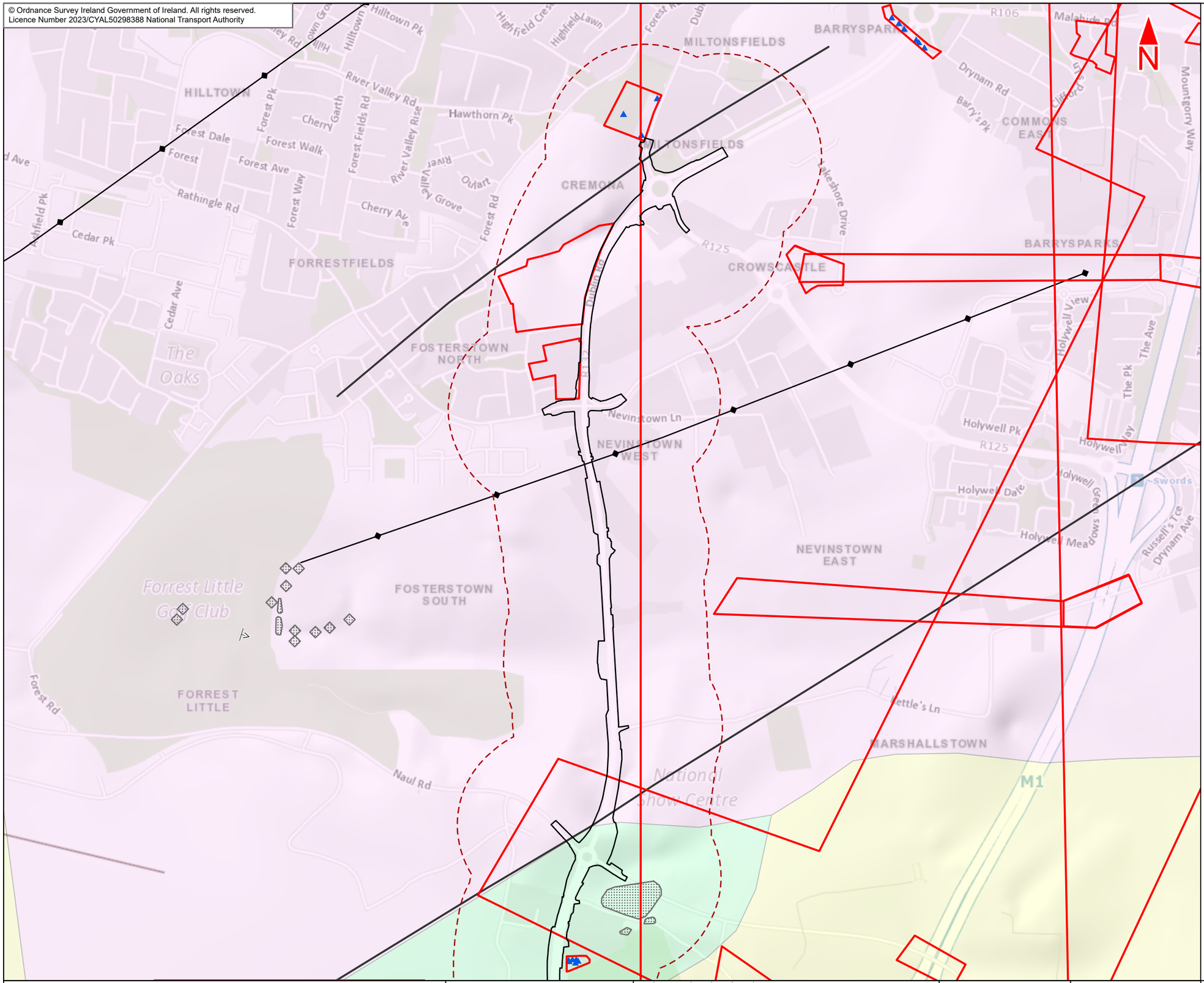

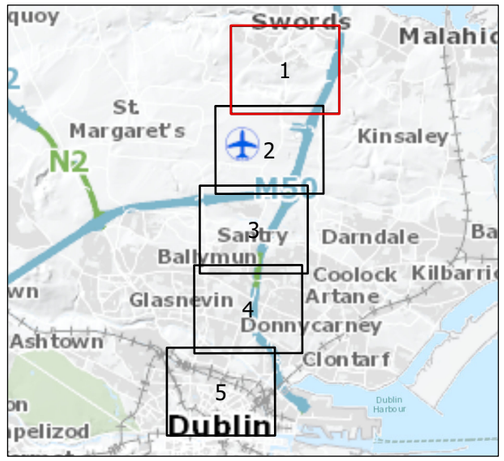

Legend :

- Swords to City Centre Core Bus Corridor Scheme
- 250m Study Area
- GSI Geotechnical Sites
- GSI Geotechnical Boreholes

GSI Bedrock Structural Symbols - 1:100,000

- Strike and dip of bedding, right way up
- Anticlinal Axis
- Fault

GSI Bedrock Outcrop - 1:100,000

- GSI Bedrock Outcrop - 1:100,000

GSI Bedrock Geology - 1:100,000

- Tober Colleen Formation
- Waulsortian Limestones
- Malahide Formation

This drawing is not to be used in whole or in part other than for the intended purpose and project as defined on this drawing. Contains Irish Public Sector Data licensed under a Creative Commons Attribution 4.0 International (CC BY 4.0) licence

0 0.1 0.2 0.3 0.4 0.5 km

BAR SCALE

Disclaimer
a. © National Transport Authority (NTA) 2023. This drawing is confidential and the copyright in it is owned by NTA. This drawing must not be either loaned, copied or otherwise reproduced in whole or in part or used for any purpose without the prior permission of NTA.
b. This drawing is to be used for the design element identified in the titlebox. Other information shown is to be considered indicative only. The drawing is to be read in conjunction with all other relevant design drawings.
c. O.S. data used for plans are printed under © Ordnance Survey Ireland Government of Ireland. All rights reserved. Licence Number 2023/CYAL50298388 National Transport Authority. All elevations are in metres and relate to OSi Geoid Model (OSGM15) Malin Head. All Co-ordinates are in Irish Transverse Mercator Grid (ITM) as defined by OSi active local GPS station.
d. Information concerning the position of apparatus shown on this drawing is based on drawings supplied by the utility owners and/or the utility works contractor, whilst every care has been taken in the preparation of this drawing, positions should be taken as approximate and are intended for general guidance only and no representation is made by the NTA as to the accuracy, completeness, sufficiency or otherwise of this drawing and the position of the apparatus.The information contained herein does not purport to be comprehensive or final as the apparatus is subject to being altered and/or superceded. Recipients should not rely on this information. Any liabilities are hereby expressly disclaimed.
e. The information contained herein has been provided by the NTA but does not purport to be comprehensive or final. Recipients should not rely on the information. Neither the NTA nor any of its directors, officers, employees, agents, stakeholders or advisers make any representation or warranty as to, or accept any liability or responsibility in relation to, the adequacy, accuracy, reasonableness or completeness of the information provided as part of this document or any matter on which the information is based (including but not limited to loss or damage arising as a result of reliance by recipients on the information or any part of it. Any liabilities are hereby expressly disclaimed.

Project Ireland 2040
Building Ireland's Future

Rev	Date	Drn	Chk'd	App'd	Description
M01	May 23	FG	PW	DK	ISSUE FOR PHASE 4 : PLANNING

Client: NTA — Údarás Náisiúnta Iompair, National Transport Authority
Consultant: Jacobs ARUP SYSTRA

Date	Scale @ A3	Drawn	Checked	Approved
02/05/2023	1:10000	FG	PW	DK
Project Code: BCIDE	Originator Code: JAC	QMS Code:		

Programme Title: **BUSCONNECTS DUBLIN**
CORE BUS CORRIDORS INFRASTRUCTURE WORKS

Drawing Title: Swords to City Centre Core Bus Corridor Scheme
Figure 14.10
Bedrock Geology

Drawing File Name	Sheet Number	Status	Rev
BCIDE-JAC-ENV_GT-0002_XX_00-DR-GG-0401	1 of 5	A	M01

© Ordnance Survey Ireland Government of Ireland. All rights reserved.
Licence Number 2023/CYAL50298388 National Transport Authority

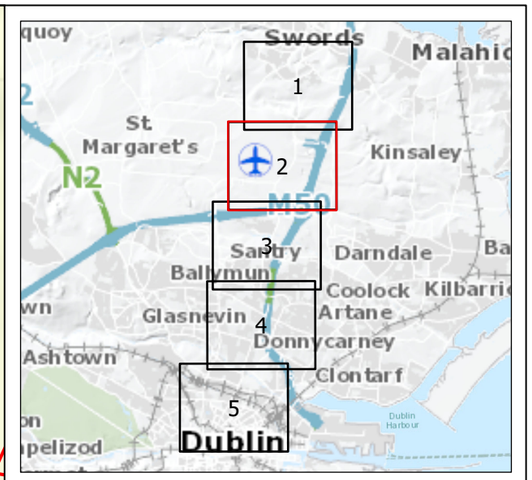

Legend :

- Swords to City Centre Core Bus Corridor Scheme
- 250m Study Area
- GSI Geotechnical Sites
- GSI Geotechnical Boreholes

GSI Bedrock Structural Symbols - 1:100,000

- Strike and dip of bedding, right way up
- Fault
- Synclinal Axis

GSI Bedrock Outcrop - 1:100,000

- GSI Bedrock Outcrop - 1:100,000

GSI Bedrock Geology - 1:100,000

- Lucan Formation
- Tober Colleen Formation
- Waulsortian Limestones
- Malahide Formation

This drawing is not to be used in whole or in part other than for the intended purpose and project as defined on this drawing. Contains Irish Public Sector Data licensed under a Creative Commons Attribution 4.0 International (CC BY 4.0) licence

0 0.1 0.2 0.3 0.4 0.5 km

BAR SCALE

Disclaimer
a. © National Transport Authority (NTA) 2023. This drawing is confidential and the copyright in it is owned by NTA. This drawing must not be either loaned, copied or otherwise reproduced in whole or in part or used for any purpose without the prior permission of NTA.
b. This drawing is to be used for the design element identified in the titlebox. Other information shown is to be considered indicative only. The drawing is to be read in conjunction with all other relevant design drawings.
c. O.S. data used for plans are printed under © Ordnance Survey Ireland Government of Ireland. All rights reserved. Licence Number 2023/CYAL50298388 National Transport Authority. All elevations are in metres and relate to OSi Geoid Model (OSGM15) Malin Head. All Co-ordinates are in Irish Transverse Mercator Grid (ITM) as defined by OSi active local GPS station.
d. Information concerning the position of apparatus shown on this drawing is based on drawings supplied by the utility owners and/or the utility works contractor, whilst every care has been taken in the preparation of this drawing, positions should be taken as approximate and are intended for general guidance only and no representation is made by the NTA as to the accuracy, completeness, sufficiency or otherwise of this drawing and the position of the apparatus.The information contained herein does not purport to be comprehensive or final as the apparatus is subject to being altered and/or superceded. Recipients should not rely on this information. Any liabilities are hereby expressly disclaimed.
e. The information contained herein has been provided by the NTA but does not purport to be comprehensive or final. Recipients should not rely on the information. Neither the NTA nor any of its directors, officers, employees, agents, stakeholders or advisers make any representation or warranty as to, or accept any liability or responsibility in relation to, the adequacy, accuracy, reasonableness or completeness of the information provided as part of this document or any matter on which the information is based (including but not limited to loss or damage arising as a result of reliance by recipients on the information or any part of it. Any liabilities are hereby expressly disclaimed.

Project Ireland 2040
Building Ireland's Future

Rev	Date	Drn	Chk'd	App'd	Description
M01	May 23	FG	PW	DK	ISSUE FOR PHASE 4 : PLANNING

Client: NTA — Údarás Náisiúnta Iompair, National Transport Authority

Consultant: Jacobs ARUP SYSTRA

Date	Scale @ A3	Drawn	Checked	Approved
02/05/2023	1:10000	FG	PW	DK

Project Code	Originator Code	QMS Code
BCIDE	JAC	

Programme Title: **BUSCONNECTS DUBLIN**
CORE BUS CORRIDORS INFRASTRUCTURE WORKS

Drawing Title: Swords to City Centre Core Bus Corridor Scheme
Figure 14.10
Bedrock Geology

Drawing File Name	Sheet Number	Status	Rev
BCIDE-JAC-ENV_GT-0002_XX_00-DR-GG-0402	2 of 5	A	M01

© Ordnance Survey Ireland Government of Ireland. All rights reserved.
Licence Number 2023/CYAL50298388 National Transport Authority

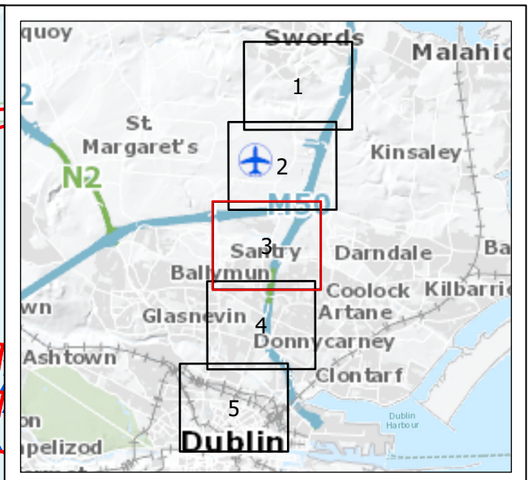

Legend :

- Swords to City Centre Core Bus Corridor Scheme
- 250m Study Area
- GSI Geotechnical Sites
- GSI Geotechnical Boreholes
- Fault
- Synclinal Axis

GSI Bedrock Geology - 1:100,000

- Lucan Formation
- Tober Colleen Formation

This drawing is not to be used in whole or in part other than for the intended purpose and project as defined on this drawing. Contains Irish Public Sector Data licensed under a Creative Commons Attribution 4.0 International (CC BY 4.0) licence

0 0.1 0.2 0.3 0.4 0.5 km

BAR SCALE

Disclaimer
a. © National Transport Authority (NTA) 2023. This drawing is confidential and the copyright in it is owned by NTA. This drawing must not be either loaned, copied or otherwise reproduced in whole or in part or used for any purpose without the prior permission of NTA.
b. This drawing is to be used for the design element identified in the titlebox. Other information shown is to be considered indicative only. The drawing is to be read in conjunction with all other relevant design drawings.
c. O.S. data used for plans are printed under © Ordnance Survey Ireland Government of Ireland, All rights reserved. Licence Number 2023/CYAL50298388 National Transport Authority. All elevations are in metres and relate to OSi Geoid Model (OSGM15) Malin Head. All Co-ordinates are in Irish Transverse Mercator Grid (ITM) as defined by OSi active local GPS station.
d. Information concerning the position of apparatus shown on this drawing is based on drawings supplied by the utility owners and/or the utility works contractor, whilst every care has been taken in the preparation of this drawing, positions should be taken as approximate and are intended for general guidance only and no representation is made by the NTA as to the accuracy, completeness, sufficiency or otherwise of this drawing and the position of the apparatus.The information contained herein does not purport to be comprehensive or final as the apparatus is subject to being altered and/or superceded. Recipients should not rely on this information. Any liabilities are hereby expressly disclaimed.
e. The information contained herein has been provided by the NTA but does not purport to be comprehensive or final. Recipients should not rely on the information. Neither the NTA nor any of its directors, officers, employees, agents, stakeholders or advisers make any representation or warranty as to, or accept any liability or responsibility in relation to, the adequacy, accuracy, reasonableness or completeness of the information provided as part of this document or any matter on which the information is based (including but not limited to loss or damage arising as a result of reliance by recipients on the information or any part of it. Any liabilities are hereby expressly disclaimed.

Project Ireland 2040 Building Ireland's Future

Rev	Date	Drn	Chk'd	App'd	Description
M01	May 23	FG	PW	DK	ISSUE FOR PHASE 4 : PLANNING

Client: NTA Údarás Náisiúnta Iompair National Transport Authority

Consultant: Jacobs ARUP SYSTRA

Date	Scale @ A3	Drawn	Checked	Approved
02/05/2023	1:10000	FG	PW	DK

Project Code	Originator Code	QMS Code
BCIDE	JAC	

Programme Title: **BUSCONNECTS DUBLIN CORE BUS CORRIDORS INFRASTRUCTURE WORKS**

Drawing Title: Swords to City Centre Core Bus Corridor Scheme
Figure 14.10
Bedrock Geology

Drawing File Name	Sheet Number	Status	Rev
BCIDE-JAC-ENV_GT-0002_XX_00-DR-GG-0403	3 of 5	A	M01

© Ordnance Survey Ireland Government of Ireland. All rights reserved.
Licence Number 2023/CYAL50298388 National Transport Authority

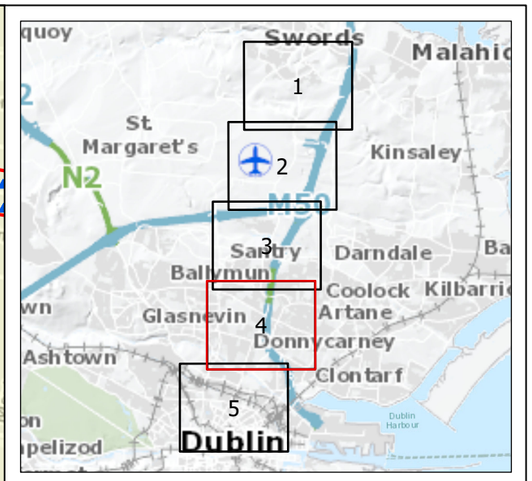

Legend :

- Swords to City Centre Core Bus Corridor Scheme
- 250m Study Area
- GSI Geotechnical Sites
- Geological Heritage Site
- GSI Geotechnical Boreholes
- Fault

GSI Bedrock Geology - 1:100,000

- Lucan Formation
- Tober Colleen Formation

This drawing is not to be used in whole or in part other than for the intended purpose and project as defined on this drawing. Contains Irish Public Sector Data licensed under a Creative Commons Attribution 4.0 International (CC BY 4.0) licence

0 0.1 0.2 0.3 0.4 0.5 km

BAR SCALE

Disclaimer
a. © National Transport Authority (NTA) 2023. This drawing is confidential and the copyright in it is owned by NTA. This drawing must not be either loaned, copied or otherwise reproduced in whole or in part or used for any purpose without the prior permission of NTA.
b. This drawing is to be used for the design element identified in the titlebox. Other information shown is to be considered indicative only. The drawing is to be read in conjunction with all other relevant design drawings.
c. O.S. data used for plans are printed under © Ordnance Survey Ireland Government of Ireland. All rights reserved. Licence Number 2023/CYAL50298388 National Transport Authority. All elevations are in metres and relate to OSi Geoid Model (OSGM15) Malin Head. All Co-ordinates are in Irish Transverse Mercator Grid (ITM) as defined by OSi active local GPS station.
d. Information concerning the position of apparatus shown on this drawing is based on drawings supplied by the utility owners and/or the utility works contractor, whilst every care has been taken in the preparation of this drawing, positions should be taken as approximate and are intended for general guidance only and no representation is made by the NTA as to the accuracy, completeness, sufficiency or otherwise of this drawing and the position of the apparatus.The information contained herein does not purport to be comprehensive or final as the apparatus is subject to being altered and/or superceded. Recipients should not rely on this information. Any liabilities are hereby expressly disclaimed.
e. The information contained herein has been provided by the NTA but does not purport to be comprehensive or final. Recipients should not rely on the information. Neither the NTA nor any of its directors, officers, employees, agents, stakeholders or advisers make any representation or warranty as to, or accept any liability or responsibility in relation to, the adequacy, accuracy, reasonableness or completeness of the information provided as part of this document or any matter on which the information is based (including but not limited to loss or damage arising as a result of reliance by recipients on the information or any part of it. Any liabilities are hereby expressly disclaimed.

Project Ireland 2040 Building Ireland's Future

Rev	Date	Drn	Chk'd	App'd	Description
M01	May 23	FG	PW	DK	ISSUE FOR PHASE 4 : PLANNING

Client: NTA Údarás Náisiúnta Iompair National Transport Authority

Consultant: Jacobs ARUP SYSTRA

Date	Scale @ A3	Drawn	Checked	Approved
02/05/2023	1:10000	FG	PW	DK

Project Code	Originator Code	QMS Code
BCIDE	JAC	

Programme Title: **BUSCONNECTS DUBLIN CORE BUS CORRIDORS INFRASTRUCTURE WORKS**

Drawing Title: Swords to City Centre Core Bus Corridor Scheme
Figure 14.10
Bedrock Geology

Drawing File Name	Sheet Number	Status	Rev
BCIDE-JAC-ENV_GT-0002_XX_00-DR-GG-0404	4 of 5	A	M01

© Ordnance Survey Ireland Government of Ireland. All rights reserved.
Licence Number 2023/CYAL50298388 National Transport Authority

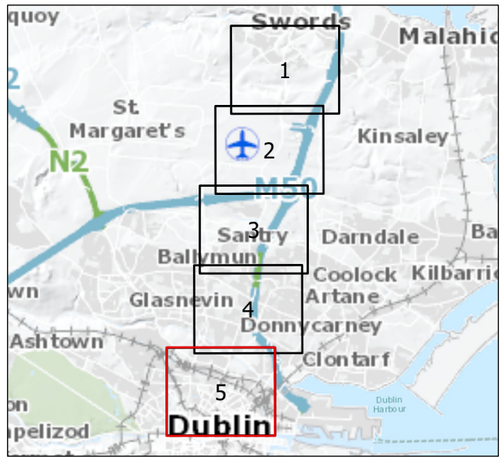

Legend :

- Swords to City Centre Core Bus Corridor Scheme
- 250m Study Area
- GSI Geotechnical Sites
- Geological Heritage Site
- GSI Geotechnical Boreholes

GSI Bedrock Geology - 1:100,000

- Lucan Formation

This drawing is not to be used in whole or in part other than for the intended purpose and project as defined on this drawing. Contains Irish Public Sector Data licensed under a Creative Commons Attribution 4.0 International (CC BY 4.0) licence

0 0.1 0.2 0.3 0.4 0.5 km

BAR SCALE

Disclaimer
a. © National Transport Authority (NTA) 2023. This drawing is confidential and the copyright in it is owned by NTA. This drawing must not be either loaned, copied or otherwise reproduced in whole or in part or used for any purpose without the prior permission of NTA.
b. This drawing is to be used for the design element identified in the titlebox. Other information shown is to be considered indicative only. The drawing is to be read in conjunction with all other relevant design drawings.
c. O.S. data used for plans are printed under © Ordnance Survey Ireland Government of Ireland, All rights reserved. Licence Number 2023/CYAL50298388 National Transport Authority. All elevations are in metres and relate to OSi Geoid Model (OSGM15) Malin Head. All Co-ordinates are in Irish Transverse Mercator Grid (ITM) as defined by OSi active local GPS station.
d. Information concerning the position of apparatus shown on this drawing is based on drawings supplied by the utility owners and/or the utility works contractor, whilst every care has been taken in the preparation of this drawing, positions should be taken as approximate and are intended for general guidance only and no representation is made by the NTA as to the accuracy, completeness, sufficiency or otherwise of this drawing and the position of the apparatus.The information contained herein does not purport to be comprehensive or final as the apparatus is subject to being altered and/or superceded. Recipients should not rely on this information. Any liabilities are hereby expressly disclaimed.
e. The information contained herein has been provided by the NTA but does not purport to be comprehensive or final. Recipients should not rely on the information. Neither the NTA nor any of its directors, officers, employees, agents, stakeholders or advisers make any representation or warranty as to, or accept any liability or responsibility in relation to, the adequacy, accuracy, reasonableness or completeness of the information provided as part of this document or any matter on which the information is based (including but not limited to loss or damage arising as a result of reliance by recipients on the information or any part of it. Any liabilities are hereby expressly disclaimed.

Project Ireland 2040 Building Ireland's Future

Rev	Date	Drn	Chk'd	App'd	Description
M01	May 23	FG	PW	DK	ISSUE FOR PHASE 4 : PLANNING

Client: NTA — Údarás Náisiúnta Iompair, National Transport Authority

Consultant: Jacobs ARUP SYSTRA

Date	Scale @ A3	Drawn	Checked	Approved
02/05/2023	1:10000	FG	PW	DK

Project Code	Originator Code	QMS Code
BCIDE	JAC	

Programme Title: **BUSCONNECTS DUBLIN CORE BUS CORRIDORS INFRASTRUCTURE WORKS**

Drawing Title: Swords to City Centre Core Bus Corridor Scheme
Figure 14.10
Bedrock Geology

Drawing File Name	Sheet Number	Status	Rev
BCIDE-JAC-ENV_GT-0002_XX_00-DR-GG-0405	5 of 5	A	M01

14.11
Granular Aggregate Potential

© Ordnance Survey Ireland Government of Ireland. All rights reserved.
Licence Number 2023/CYAL50298388 National Transport Authority

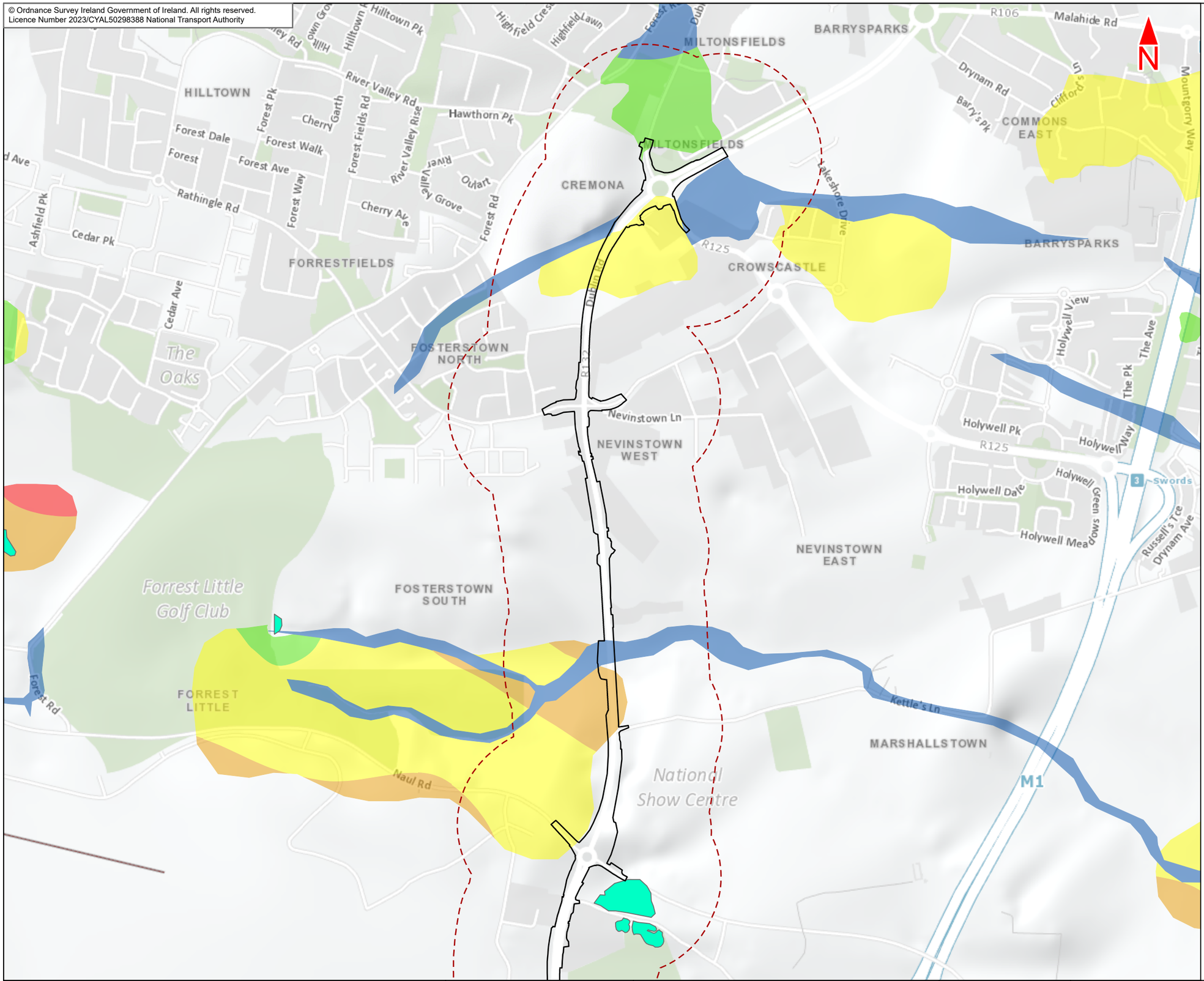

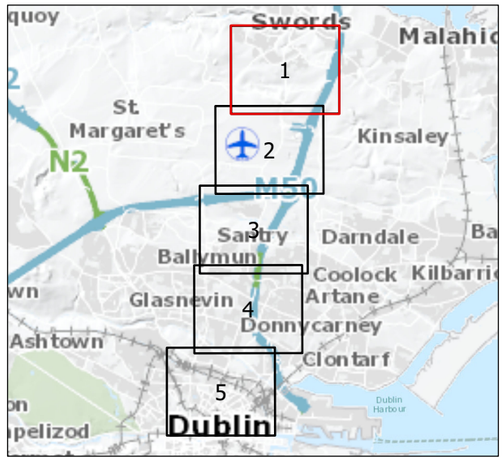

Legend :

- Swords to City Centre Core Bus Corridor Scheme
- 250m Study Area
- Pits and Quarries Areas

GSI Aggregate Potential Mapping - Granular Aggregate Potential

- Very High potential
- High potential
- Moderate potential
- Low potential
- Very Low potential

This drawing is not to be used in whole or in part other than for the intended purpose and project as defined on this drawing. Contains Irish Public Sector Data licensed under a Creative Commons Attribution 4.0 International (CC BY 4.0) licence

0 0.1 0.2 0.3 0.4 0.5 km

BAR SCALE

Disclaimer
a. © National Transport Authority (NTA) 2023. This drawing is confidential and the copyright in it is owned by NTA. This drawing must not be either loaned, copied or otherwise reproduced in whole or in part or used for any purpose without the prior permission of NTA.
b. This drawing is to be used for the design element identified in the titlebox. Other information shown is to be considered indicative only. The drawing is to be read in conjunction with all other relevant design drawings.
c. O.S. data used for plans are printed under © Ordnance Survey Ireland Government of Ireland. All rights reserved. Licence Number 2023/CYAL50298388 National Transport Authority. All elevations are in metres and relate to OSi Geoid Model (OSGM15) Malin Head. All Co-ordinates are in Irish Transverse Mercator Grid (ITM) as defined by OSi active local GPS station.
d. Information concerning the position of apparatus shown on this drawing is based on drawings supplied by the utility owners and/or the utility works contractor, whilst every care has been taken in the preparation of this drawing, positions should be taken as approximate and are intended for general guidance only and no representation is made by the NTA as to the accuracy, completeness, sufficiency or otherwise of this drawing and the position of the apparatus.The information contained herein does not purport to be comprehensive or final as the apparatus is subject to being altered and/or superceded. Recipients should not rely on this information. Any liabilities are hereby expressly disclaimed.
e. The information contained herein has been provided by the NTA but does not purport to be comprehensive or final. Recipients should not rely on the information. Neither the NTA nor any of its directors, officers, employees, agents, stakeholders or advisers make any representation or warranty as to, or accept any liability or responsibility in relation to, the adequacy, accuracy, reasonableness or completeness of the information provided as part of this document or any matter on which the information is based (including but not limited to loss or damage arising as a result of reliance by recipients on the information or any part of it. Any liabilities are hereby expressly disclaimed.

Project Ireland 2040 Building Ireland's Future

Rev	Date	Drn	Chk'd	App'd	Description
M01	May 23	FG	PW	DK	ISSUE FOR PHASE 4 : PLANNING

Client: NTA — Údarás Náisiúnta Iompair, National Transport Authority

Consultant: Jacobs ARUP SYSTRA

Date	Scale @ A3	Drawn	Checked	Approved
02/05/2023	1:10000	FG	PW	DK

Project Code	Originator Code	QMS Code
BCIDE	JAC	

Programme Title: **BUSCONNECTS DUBLIN CORE BUS CORRIDORS INFRASTRUCTURE WORKS**

Drawing Title: Swords to City Centre Core Bus Corridor Scheme
Figure 14.11
Granular Aggregate Potential

Drawing File Name	Sheet Number	Status	Rev
BCIDE-JAC-ENV_GT-0002_XX_00-DR-GG-0501	1 of 5	A	M01

© Ordnance Survey Ireland Government of Ireland. All rights reserved.
Licence Number 2023/CYAL50298388 National Transport Authority

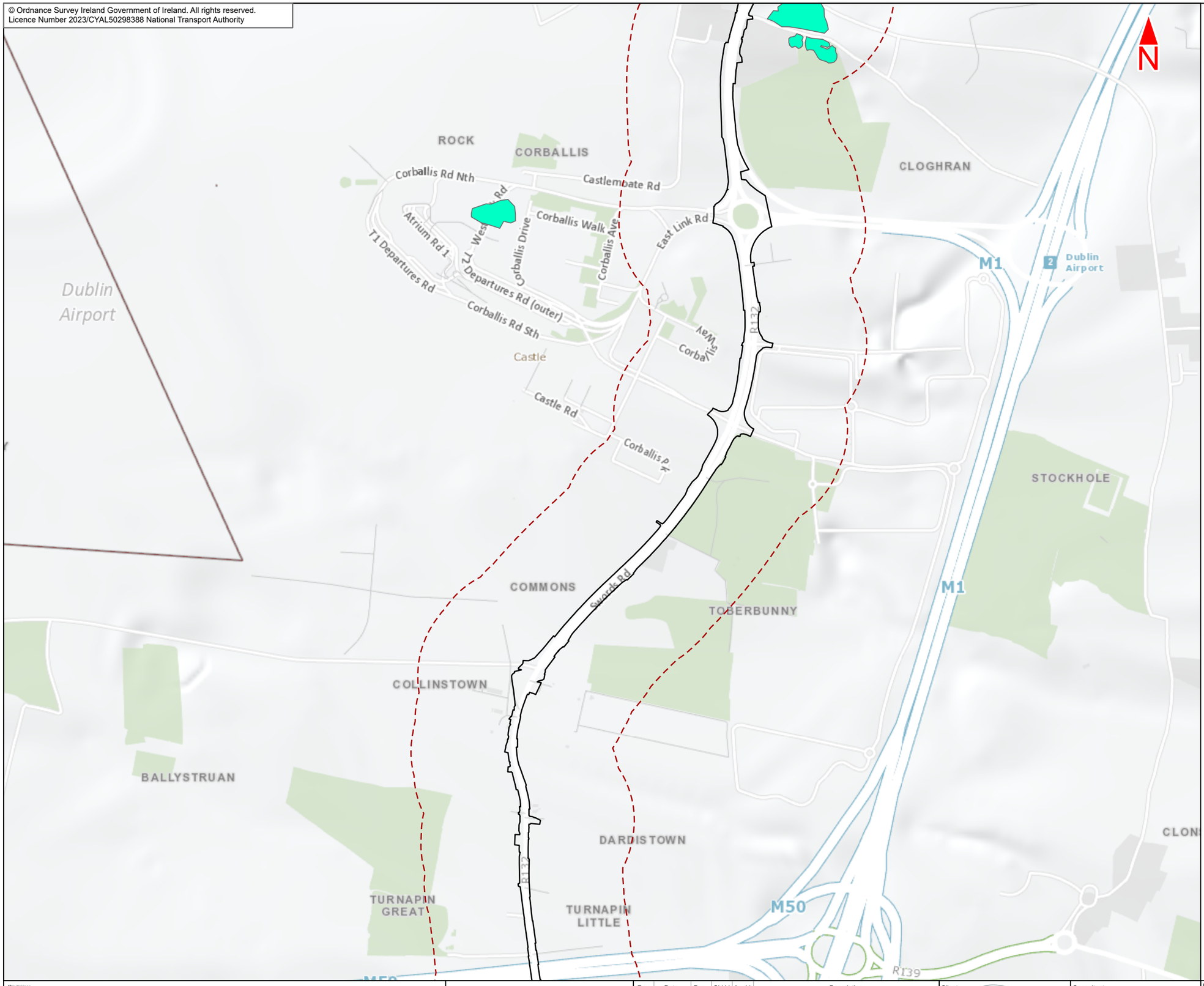

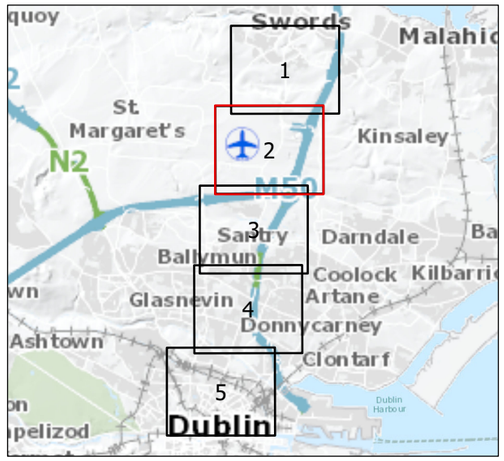

Legend :

- Swords to City Centre Core Bus Corridor Scheme
- 250m Study Area
- Pits and Quarries Areas

This drawing is not to be used in whole or in part other than for the intended purpose and project as defined on this drawing. Contains Irish Public Sector Data licensed under a Creative Commons Attribution 4.0 International (CC BY 4.0) licence

0 0.1 0.2 0.3 0.4 0.5 km

BAR SCALE

Disclaimer
a. © National Transport Authority (NTA) 2023. This drawing is confidential and the copyright in it is owned by NTA. This drawing must not be either loaned, copied or otherwise reproduced in whole or in part or used for any purpose without the prior permission of NTA.
b. This drawing is to be used for the design element identified in the titlebox. Other information shown is to be considered indicative only. The drawing is to be read in conjunction with all other relevant design drawings.
c. O.S. data used for plans are printed under © Ordnance Survey Ireland Government of Ireland. All rights reserved. Licence Number 2023/CYAL50298388 National Transport Authority. All elevations are in metres and relate to OSi Geoid Model (OSGM15) Malin Head. All Co-ordinates are in Irish Transverse Mercator Grid (ITM) as defined by OSi active local GPS station.
d. Information concerning the position of apparatus shown on this drawing is based on drawings supplied by the utility owners and/or the utility works contractor, whilst every care has been taken in the preparation of this drawing, positions should be taken as approximate and are intended for general guidance only and no representation is made by the NTA as to the accuracy, completeness, sufficiency or otherwise of this drawing and the position of the apparatus.The information contained herein does not purport to be comprehensive or final as the apparatus is subject to being altered and/or superceded. Recipients should not rely on this information. Any liabilities are hereby expressly disclaimed.
e. The information contained herein has been provided by the NTA but does not purport to be comprehensive or final. Recipients should not rely on the information. Neither the NTA nor any of its directors, officers, employees, agents, stakeholders or advisers make any representation or warranty as to, or accept any liability or responsibility in relation to, the adequacy, accuracy, reasonableness or completeness of the information provided as part of this document or any matter on which the information is based (including but not limited to loss or damage arising as a result of reliance by recipients on the information or any part of it. Any liabilities are hereby expressly disclaimed.

Project Ireland 2040 Building Ireland's Future

Rev	Date	Drn	Chk'd	App'd	Description
M01	May 23	FG	PW	DK	ISSUE FOR PHASE 4 : PLANNING

Client: NTA Údarás Náisiúnta Iompair National Transport Authority

Consultant: Jacobs ARUP SYSTRA

Date	Scale @ A3	Drawn	Checked	Approved
02/05/2023	1:10000	FG	PW	DK

Project Code	Originator Code	QMS Code
BCIDE	JAC	

Programme Title: **BUSCONNECTS DUBLIN CORE BUS CORRIDORS INFRASTRUCTURE WORKS**

Drawing Title: Swords to City Centre Core Bus Corridor Scheme
Figure 14.11
Granular Aggregate Potential

Drawing File Name	Sheet Number	Status	Rev
BCIDE-JAC-ENV_GT-0002_XX_00-DR-GG-0502	2 of 5	A	M01

© Ordnance Survey Ireland Government of Ireland. All rights reserved.
Licence Number 2023/CYAL50298388 National Transport Authority

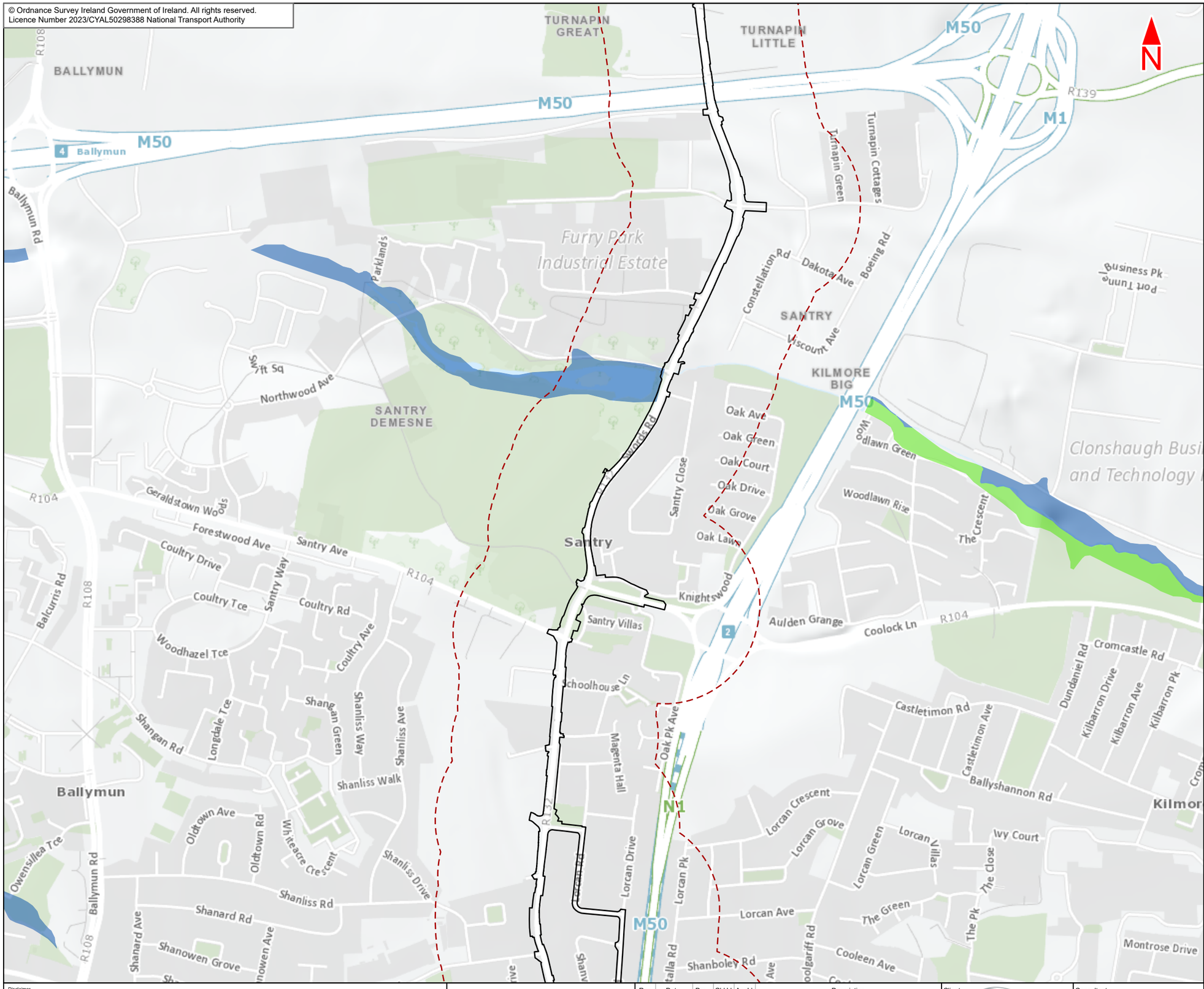

Legend :

- Swords to City Centre Core Bus Corridor Scheme
- 250m Study Area

GSI Aggregate Potential Mapping - Granular Aggregate Potential

- Low potential
- Very Low potential

This drawing is not to be used in whole or in part other than for the intended purpose and project as defined on this drawing. Contains Irish Public Sector Data licensed under a Creative Commons Attribution 4.0 International (CC BY 4.0) licence

0 0.1 0.2 0.3 0.4 0.5 km

BAR SCALE

Disclaimer
a. © National Transport Authority (NTA) 2023. This drawing is confidential and the copyright in it is owned by NTA. This drawing must not be either loaned, copied or otherwise reproduced in whole or in part or used for any purpose without the prior permission of NTA.
b. This drawing is to be used for the design element identified in the titlebox. Other information shown is to be considered indicative only. The drawing is to be read in conjunction with all other relevant design drawings.
c. O.S. data used for plans are printed under © Ordnance Survey Ireland Government of Ireland. All rights reserved. Licence Number 2023/CYAL50298388 National Transport Authority. All elevations are in metres and relate to OSi Geoid Model (OSGM15) Malin Head. All Co-ordinates are in Irish Transverse Mercator Grid (ITM) as defined by OSi active local GPS station.
d. Information concerning the position of apparatus shown on this drawing is based on drawings supplied by the utility owners and/or the utility works contractor, whilst every care has been taken in the preparation of this drawing, positions should be taken as approximate and are intended for general guidance only and no representation is made by the NTA as to the accuracy, completeness, sufficiency or otherwise of this drawing and the position of the apparatus.The information contained herein does not purport to be comprehensive or final as the apparatus is subject to being altered and/or superceded. Recipients should not rely on this information. Any liabilities are hereby expressly disclaimed.
e. The information contained herein has been provided by the NTA but does not purport to be comprehensive or final. Recipients should not rely on the information. Neither the NTA nor any of its directors, officers, employees, agents, stakeholders or advisers make any representation or warranty as to, or accept any liability or responsibility in relation to, the adequacy, accuracy, reasonableness or completeness of the information provided as part of this document or any matter on which the information is based (including but not limited to loss or damage arising as a result of reliance by recipients on the information or any part of it. Any liabilities are hereby expressly disclaimed.

Project Ireland 2040 Building Ireland's Future

Rev	Date	Drn	Chk'd	App'd	Description
M01	May 23	FG	PW	DK	ISSUE FOR PHASE 4 : PLANNING

Client: NTA Údarás Náisiúnta Iompair National Transport Authority

Consultant: Jacobs ARUP SYSTRA

Date	Scale @ A3	Drawn	Checked	Approved
02/05/2023	1:10000	FG	PW	DK

Project Code	Originator Code	QMS Code
BCIDE	JAC	

Programme Title
BUSCONNECTS DUBLIN
CORE BUS CORRIDORS INFRASTRUCTURE WORKS

Drawing Title
Swords to City Centre Core Bus Corridor Scheme
Figure 14.11
Granular Aggregate Potential

Drawing File Name	Sheet Number	Status	Rev
BCIDE-JAC-ENV_GT-0002_XX_00-DR-GG-0503	3 of 5	A	M01

© Ordnance Survey Ireland Government of Ireland. All rights reserved.
Licence Number 2023/CYAL50298388 National Transport Authority

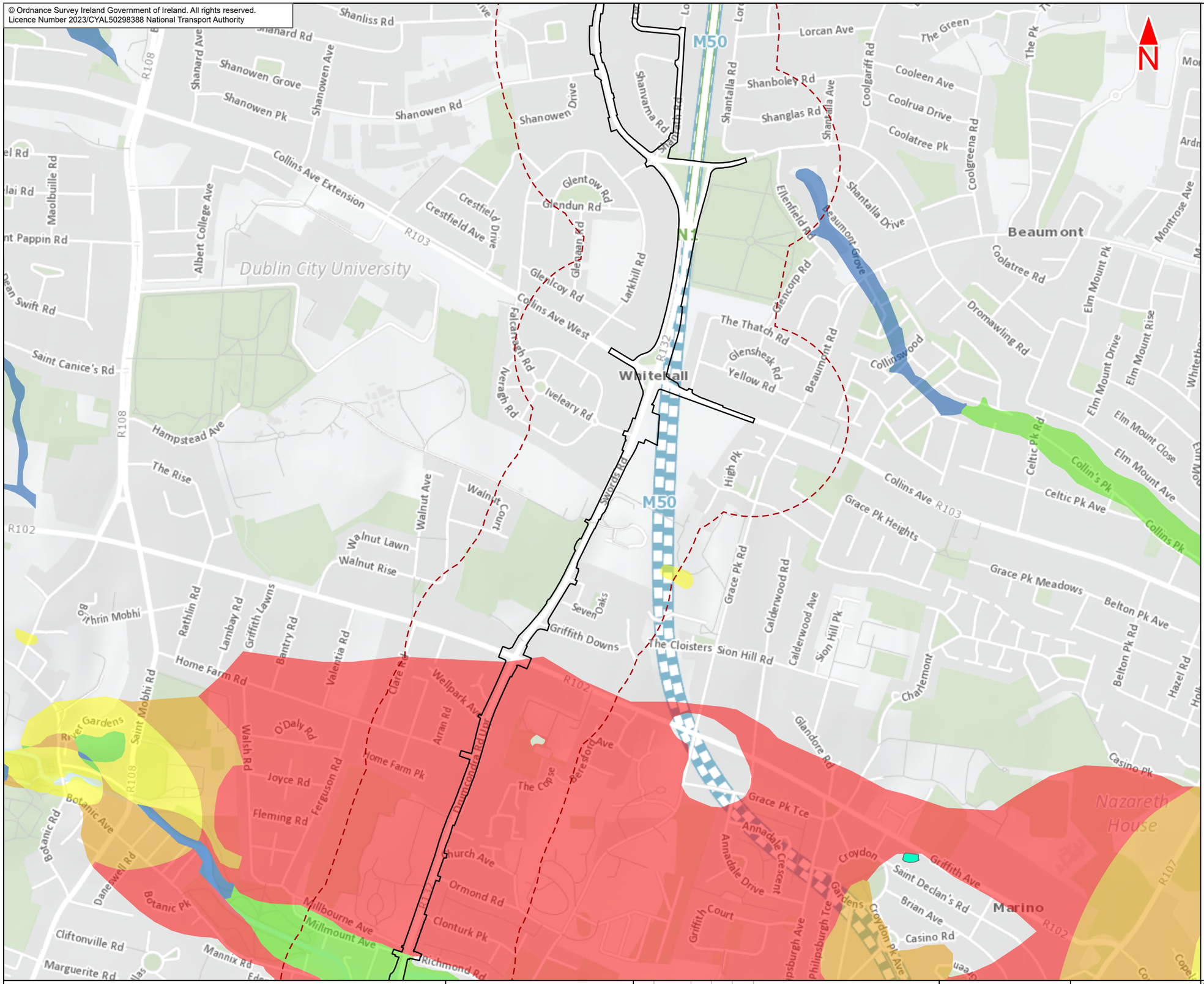

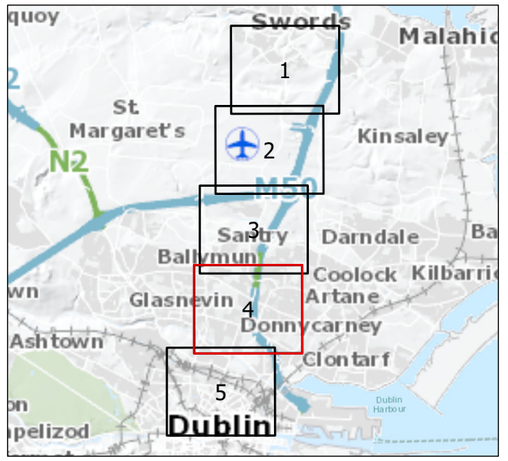

Legend :

- Swords to City Centre Core Bus Corridor Scheme
- 250m Study Area
- Pits and Quarries Areas

GSI Aggregate Potential Mapping - Granular Aggregate Potential

- Very High potential
- High potential
- Moderate potential
- Low potential
- Very Low potential

This drawing is not to be used in whole or in part other than for the intended purpose and project as defined on this drawing. Contains Irish Public Sector Data licensed under a Creative Commons Attribution 4.0 International (CC BY 4.0) licence

0 0.1 0.2 0.3 0.4 0.5 km

BAR SCALE

Disclaimer
a. © National Transport Authority (NTA) 2023. This drawing is confidential and the copyright in it is owned by NTA. This drawing must not be either loaned, copied or otherwise reproduced in whole or in part or used for any purpose without the prior permission of NTA.
b. This drawing is to be used for the design element identified in the titlebox. Other information shown is to be considered indicative only. The drawing is to be read in conjunction with all other relevant design drawings.
c. O.S. data used for plans are printed under © Ordnance Survey Ireland Government of Ireland. All rights reserved. Licence Number 2023/CYAL50298388 National Transport Authority. All elevations are in metres and relate to OSi Geoid Model (OSGM15) Malin Head. All Co-ordinates are in Irish Transverse Mercator Grid (ITM) as defined by OSi active local GPS station.
d. Information concerning the position of apparatus shown on this drawing is based on drawings supplied by the utility owners and/or the utility works contractor, whilst every care has been taken in the preparation of this drawing, positions should be taken as approximate and are intended for general guidance only and no representation is made by the NTA as to the accuracy, completeness, sufficiency or otherwise of this drawing and the position of the apparatus.The information contained herein does not purport to be comprehensive or final as the apparatus is subject to being altered and/or superceded. Recipients should not rely on this information. Any liabilities are hereby expressly disclaimed.
e. The information contained herein has been provided by the NTA but does not purport to be comprehensive or final. Recipients should not rely on the information. Neither the NTA nor any of its directors, officers, employees, agents, stakeholders or advisers make any representation or warranty as to, or accept any liability or responsibility in relation to, the adequacy, accuracy, reasonableness or completeness of the information provided as part of this document or any matter on which the information is based (including but not limited to loss or damage arising as a result of reliance by recipients on the information or any part of it. Any liabilities are hereby expressly disclaimed.

Project Ireland 2040 Building Ireland's Future

Rev	Date	Drn	Chk'd	App'd	Description
M01	May 23	FG	PW	DK	ISSUE FOR PHASE 4 : PLANNING

Client: NTA Údarás Náisiúnta Iompair National Transport Authority

Consultant: Jacobs ARUP SYSTRA

Date	Scale @ A3	Drawn	Checked	Approved
02/05/2023	1:10000	FG	PW	DK

Project Code	Originator Code	QMS Code
BCIDE	JAC	

Programme Title: **BUSCONNECTS DUBLIN CORE BUS CORRIDORS INFRASTRUCTURE WORKS**

Drawing Title: Swords to City Centre Core Bus Corridor Scheme
Figure 14.11
Granular Aggregate Potential

Drawing File Name	Sheet Number	Status	Rev
BCIDE-JAC-ENV_GT-0002_XX_00-DR-GG-0504	4 of 5	A	M01

© Ordnance Survey Ireland Government of Ireland. All rights reserved.
Licence Number 2023/CYAL50298388 National Transport Authority

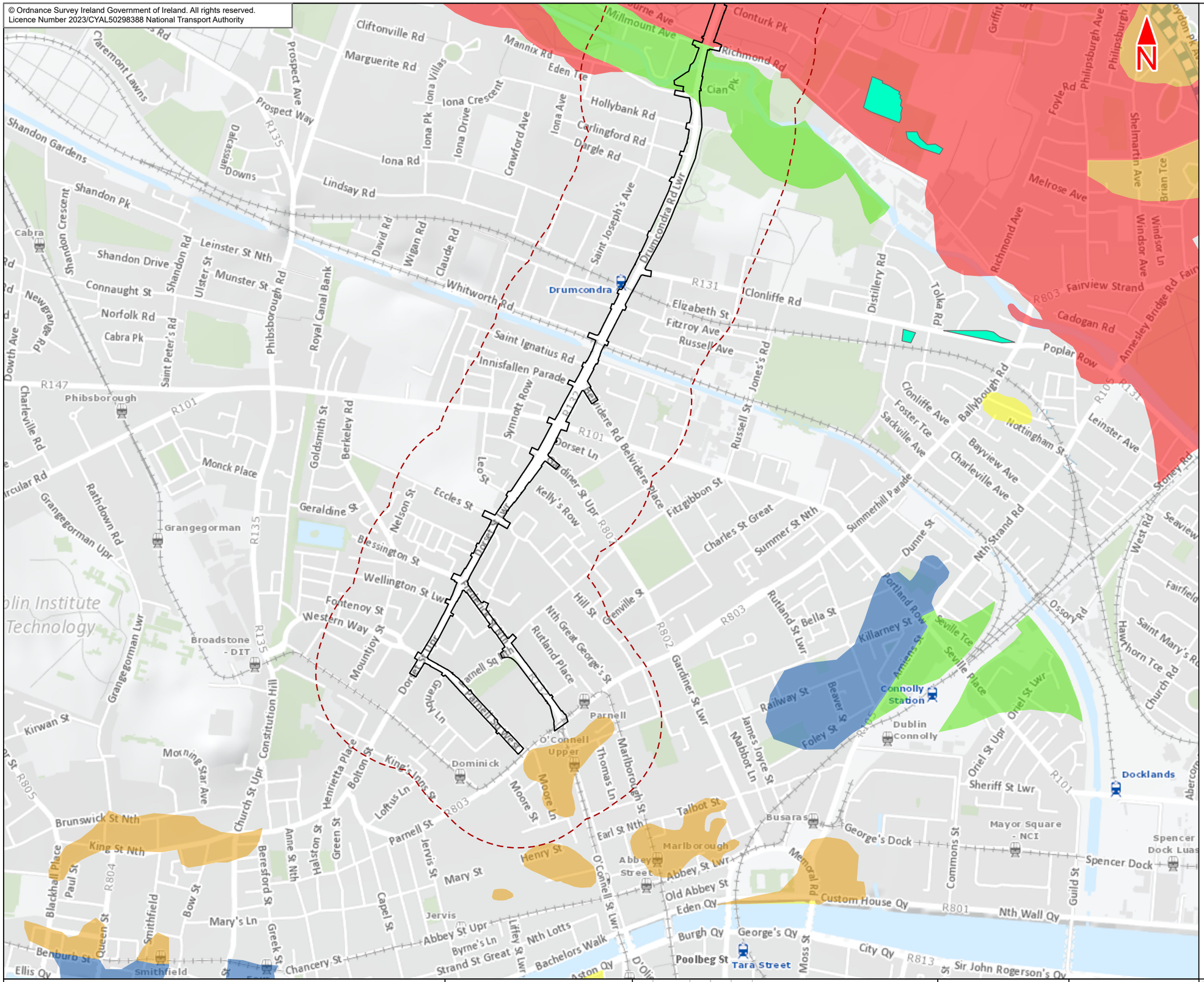

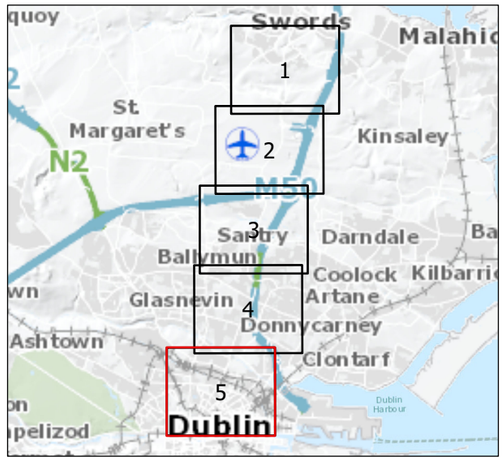

Legend :

- Swords to City Centre Core Bus Corridor Scheme
- 250m Study Area
- Pits and Quarries Areas

GSI Aggregate Potential Mapping - Granular Aggregate Potential

- Very High potential
- High potential
- Moderate potential
- Low potential
- Very Low potential

This drawing is not to be used in whole or in part other than for the intended purpose and project as defined on this drawing. Contains Irish Public Sector Data licensed under a Creative Commons Attribution 4.0 International (CC BY 4.0) licence

0 0.1 0.2 0.3 0.4 0.5 km

BAR SCALE

Disclaimer
a. © National Transport Authority (NTA) 2023. This drawing is confidential and the copyright in it is owned by NTA. This drawing must not be either loaned, copied or otherwise reproduced in whole or in part or used for any purpose without the prior permission of NTA.
b. This drawing is to be used for the design element identified in the titlebox. Other information shown is to be considered indicative only. The drawing is to be read in conjunction with all other relevant design drawings.
c. O.S. data used for plans are printed under © Ordnance Survey Ireland Government of Ireland. All rights reserved. Licence Number 2023/CYAL50298388 National Transport Authority. All elevations are in metres and relate to OSi Geoid Model (OSGM15) Malin Head. All Co-ordinates are in Irish Transverse Mercator Grid (ITM) as defined by OSi active local GPS station.
d. Information concerning the position of apparatus shown on this drawing is based on drawings supplied by the utility owners and/or the utility works contractor, whilst every care has been taken in the preparation of this drawing, positions should be taken as approximate and are intended for general guidance only and no representation is made by the NTA as to the accuracy, completeness, sufficiency or otherwise of this drawing and the position of the apparatus.The information contained herein does not purport to be comprehensive or final as the apparatus is subject to being altered and/or superceded. Recipients should not rely on this information. Any liabilities are hereby expressly disclaimed.
e. The information contained herein has been provided by the NTA but does not purport to be comprehensive or final. Recipients should not rely on the information. Neither the NTA nor any of its directors, officers, employees, agents, stakeholders or advisers make any representation or warranty as to, or accept any liability or responsibility in relation to, the adequacy, accuracy, reasonableness or completeness of the information provided as part of this document or any matter on which the information is based (including but not limited to loss or damage arising as a result of reliance by recipients on the information or any part of it. Any liabilities are hereby expressly disclaimed.

Project Ireland 2040 Building Ireland's Future

Rev	Date	Drn	Chk'd	App'd	Description
M01	May 23	FG	PW	DK	ISSUE FOR PHASE 4 : PLANNING

Client: NTA Údarás Náisiúnta Iompair National Transport Authority

Consultant: Jacobs ARUP SYSTRA

Date	Scale @ A3	Drawn	Checked	Approved
02/05/2023	1:10000	FG	PW	DK

Project Code	Originator Code	QMS Code
BCIDE	JAC	

Programme Title: **BUSCONNECTS DUBLIN CORE BUS CORRIDORS INFRASTRUCTURE WORKS**

Drawing Title: Swords to City Centre Core Bus Corridor Scheme
Figure 14.11
Granular Aggregate Potential

Drawing File Name	Sheet Number	Status	Rev
BCIDE-JAC-ENV_GT-0002_XX_00-DR-GG-0505	5 of 5	A	M01

14.12
Crushed Rock Aggregate Potential

© Ordnance Survey Ireland Government of Ireland. All rights reserved.
Licence Number 2023/CYAL50298388 National Transport Authority

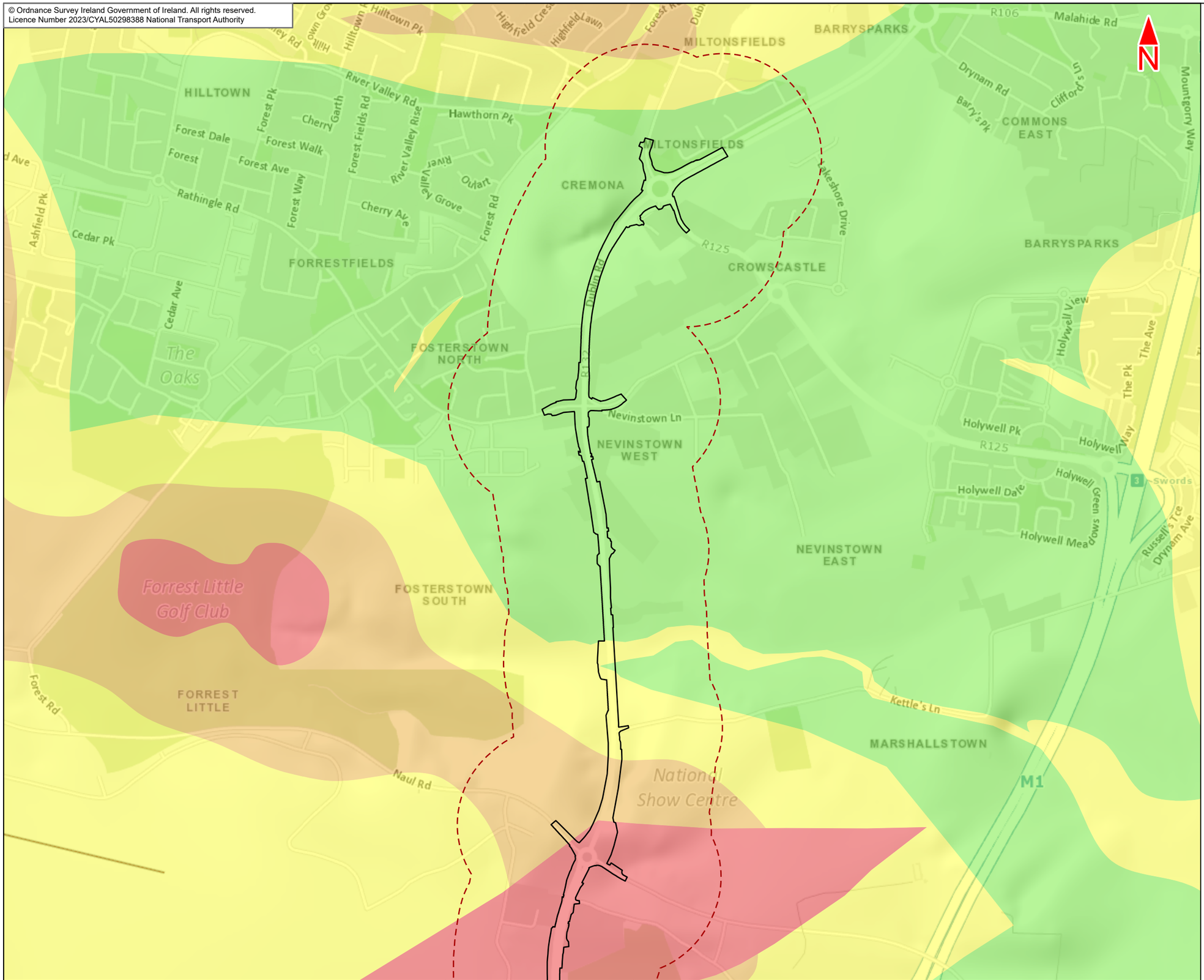

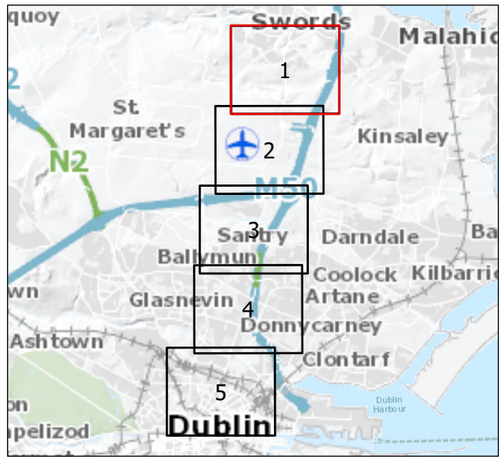

Legend :

- Swords to City Centre Core Bus Corridor Scheme
- 250m Study Area

GSI Aggregate Potential Mapping - Crushed Rock Aggregate Potential

- Very high potential
- High potential
- Moderate potential
- Low potential

This drawing is not to be used in whole or in part other than for the intended purpose and project as defined on this drawing. Contains Irish Public Sector Data licensed under a Creative Commons Attribution 4.0 International (CC BY 4.0) licence

0 0.1 0.2 0.3 0.4 0.5 km

BAR SCALE

Disclaimer
a. © National Transport Authority (NTA) 2023. This drawing is confidential and the copyright in it is owned by NTA. This drawing must not be either loaned, copied or otherwise reproduced in whole or in part or used for any purpose without the prior permission of NTA.
b. This drawing is to be used for the design element identified in the titlebox. Other information shown is to be considered indicative only. The drawing is to be read in conjunction with all other relevant design drawings.
c. O.S. data used for plans are printed under © Ordnance Survey Ireland Government of Ireland. All rights reserved. Licence Number 2023/CYAL50298388 National Transport Authority. All elevations are in metres and relate to OSi Geoid Model (OSGM15) Malin Head. All Co-ordinates are in Irish Transverse Mercator Grid (ITM) as defined by OSi active local GPS station.
d. Information concerning the position of apparatus shown on this drawing is based on drawings supplied by the utility owners and/or the utility works contractor, whilst every care has been taken in the preparation of this drawing, positions should be taken as approximate and are intended for general guidance only and no representation is made by the NTA as to the accuracy, completeness, sufficiency or otherwise of this drawing and the position of the apparatus.The information contained herein does not purport to be comprehensive or final as the apparatus is subject to being altered and/or superceded. Recipients should not rely on this information. Any liabilities are hereby expressly disclaimed.
e. The information contained herein has been provided by the NTA but does not purport to be comprehensive or final. Recipients should not rely on the information. Neither the NTA nor any of its directors, officers, employees, agents, stakeholders or advisers make any representation or warranty as to, or accept any liability or responsibility in relation to, the adequacy, accuracy, reasonableness or completeness of the information provided as part of this document or any matter on which the information is based (including but not limited to loss or damage arising as a result of reliance by recipients on the information or any part of it. Any liabilities are hereby expressly disclaimed.

Project Ireland 2040 Building Ireland's Future

Rev	Date	Drn	Chk'd	App'd	Description
M01	May 23	FG	PW	DK	ISSUE FOR PHASE 4 : PLANNING

Client: NTA — Údarás Náisiúnta Iompair, National Transport Authority

Consultant: Jacobs ARUP SYSTRA

Date	Scale @ A3	Drawn	Checked	Approved
02/05/2023	1:10000	FG	PW	DK

Project Code	Originator Code	QMS Code
BCIDE	JAC	

Programme Title: **BUSCONNECTS DUBLIN**
CORE BUS CORRIDORS INFRASTRUCTURE WORKS

Drawing Title: Swords to City Centre Core Bus Corridor Scheme
Figure 14.12
Crushed Rock Aggregate Potential

Drawing File Name	Sheet Number	Status	Rev
BCIDE-JAC-ENV_GT-0002_XX_00-DR-GG-0601	1 of 5	A	M01

© Ordnance Survey Ireland Government of Ireland. All rights reserved.
Licence Number 2023/CYAL50298388 National Transport Authority

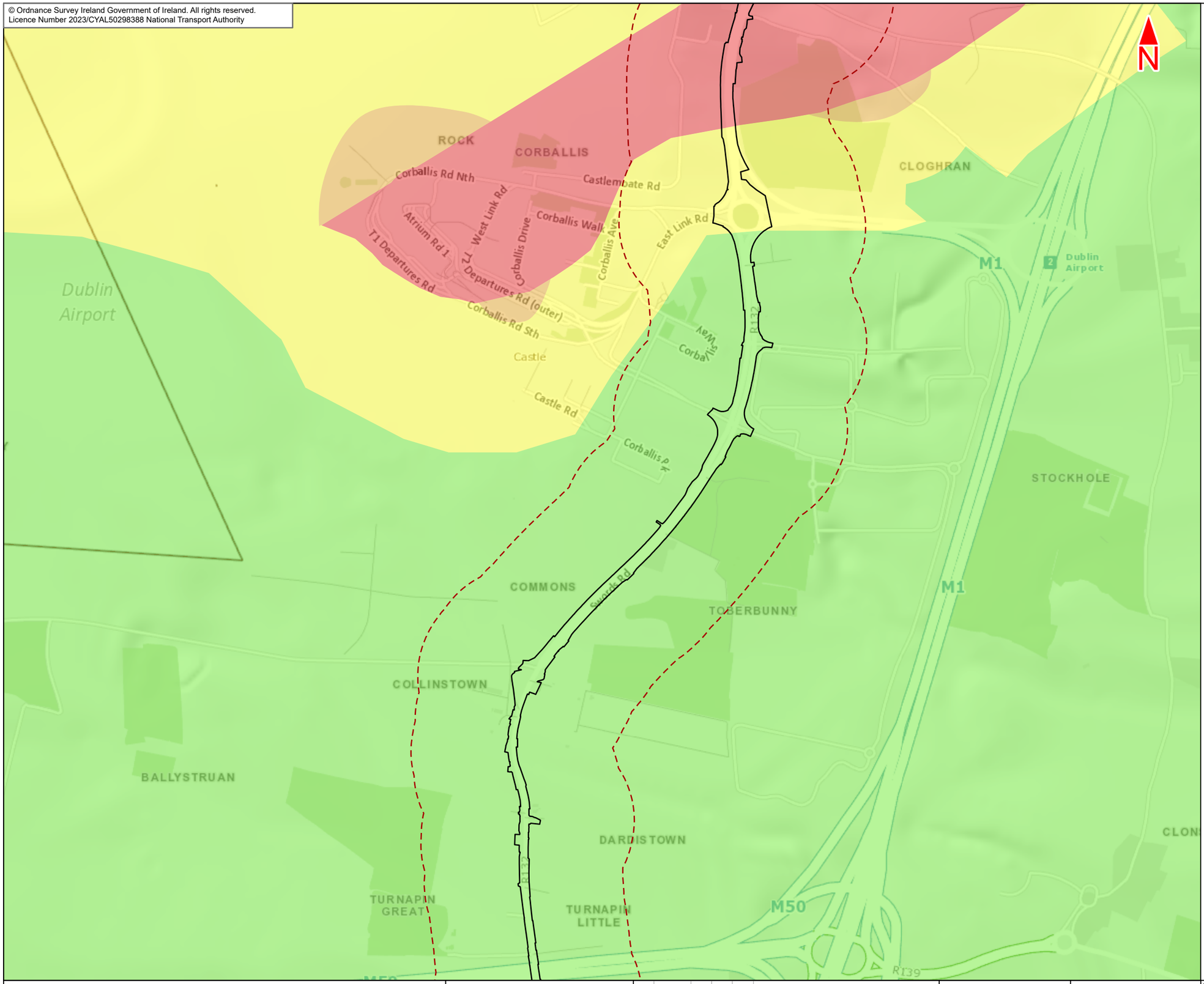

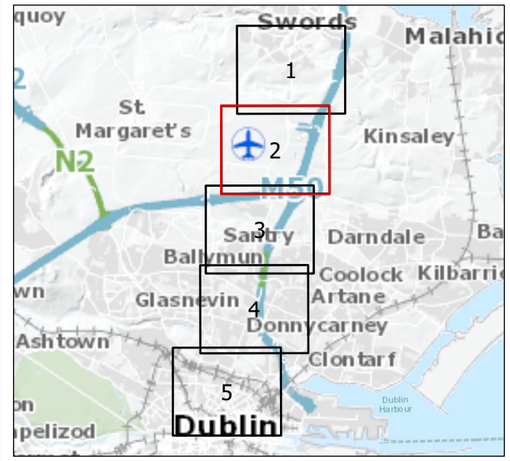

Legend :

- Swords to City Centre Core Bus Corridor Scheme
- 250m Study Area

GSI Aggregate Potential Mapping - Crushed Rock Aggregate Potential

- Very high potential
- High potential
- Moderate potential
- Low potential

This drawing is not to be used in whole or in part other than for the intended purpose and project as defined on this drawing. Contains Irish Public Sector Data licensed under a Creative Commons Attribution 4.0 International (CC BY 4.0) licence

0 0.1 0.2 0.3 0.4 0.5 km

BAR SCALE

Disclaimer
a. © National Transport Authority (NTA) 2023. This drawing is confidential and the copyright in it is owned by NTA. This drawing must not be either loaned, copied or otherwise reproduced in whole or in part or used for any purpose without the prior permission of NTA.
b. This drawing is to be used for the design element identified in the titlebox. Other information shown is to be considered indicative only. The drawing is to be read in conjunction with all other relevant design drawings.
c. O.S. data used for plans are printed under © Ordnance Survey Ireland Government of Ireland. All rights reserved. Licence Number 2023/CYAL50298388 National Transport Authority. All elevations are in metres and relate to OSi Geoid Model (OSGM15) Malin Head. All Co-ordinates are in Irish Transverse Mercator Grid (ITM) as defined by OSi active local GPS station.
d. Information concerning the position of apparatus shown on this drawing is based on drawings supplied by the utility owners and/or the utility works contractor, whilst every care has been taken in the preparation of this drawing, positions should be taken as approximate and are intended for general guidance only and no representation is made by the NTA as to the accuracy, completeness, sufficiency or otherwise of this drawing and the position of the apparatus.The information contained herein does not purport to be comprehensive or final as the apparatus is subject to being altered and/or superceded. Recipients should not rely on this information. Any liabilities are hereby expressly disclaimed.
e. The information contained herein has been provided by the NTA but does not purport to be comprehensive or final. Recipients should not rely on the information. Neither the NTA nor any of its directors, officers, employees, agents, stakeholders or advisers make any representation or warranty as to, or accept any liability or responsibility in relation to, the adequacy, accuracy, reasonableness or completeness of the information provided as part of this document or any matter on which the information is based (including but not limited to loss or damage arising as a result of reliance by recipients on the information or any part of it. Any liabilities are hereby expressly disclaimed.

Project Ireland 2040 Building Ireland's Future

Rev	Date	Drn	Chk'd	App'd	Description
M01	May 23	FG	PW	DK	ISSUE FOR PHASE 4 : PLANNING

Client: NTA — Údarás Náisiúnta Iompair, National Transport Authority

Consultant: Jacobs ARUP SYSTRA

Date	Scale @ A3	Drawn	Checked	Approved
02/05/2023	1:10000	FG	PW	DK

Project Code	Originator Code	QMS Code
BCIDE	JAC	

Programme Title: **BUSCONNECTS DUBLIN CORE BUS CORRIDORS INFRASTRUCTURE WORKS**

Drawing Title: Swords to City Centre Core Bus Corridor Scheme
Figure 14.12
Crushed Rock Aggregate Potential

Drawing File Name	Sheet Number	Status	Rev
BCIDE-JAC-ENV_GT-0002_XX_00-DR-GG-0602	2 of 5	A	M01

© Ordnance Survey Ireland Government of Ireland. All rights reserved.
Licence Number 2023/CYAL50298388 National Transport Authority

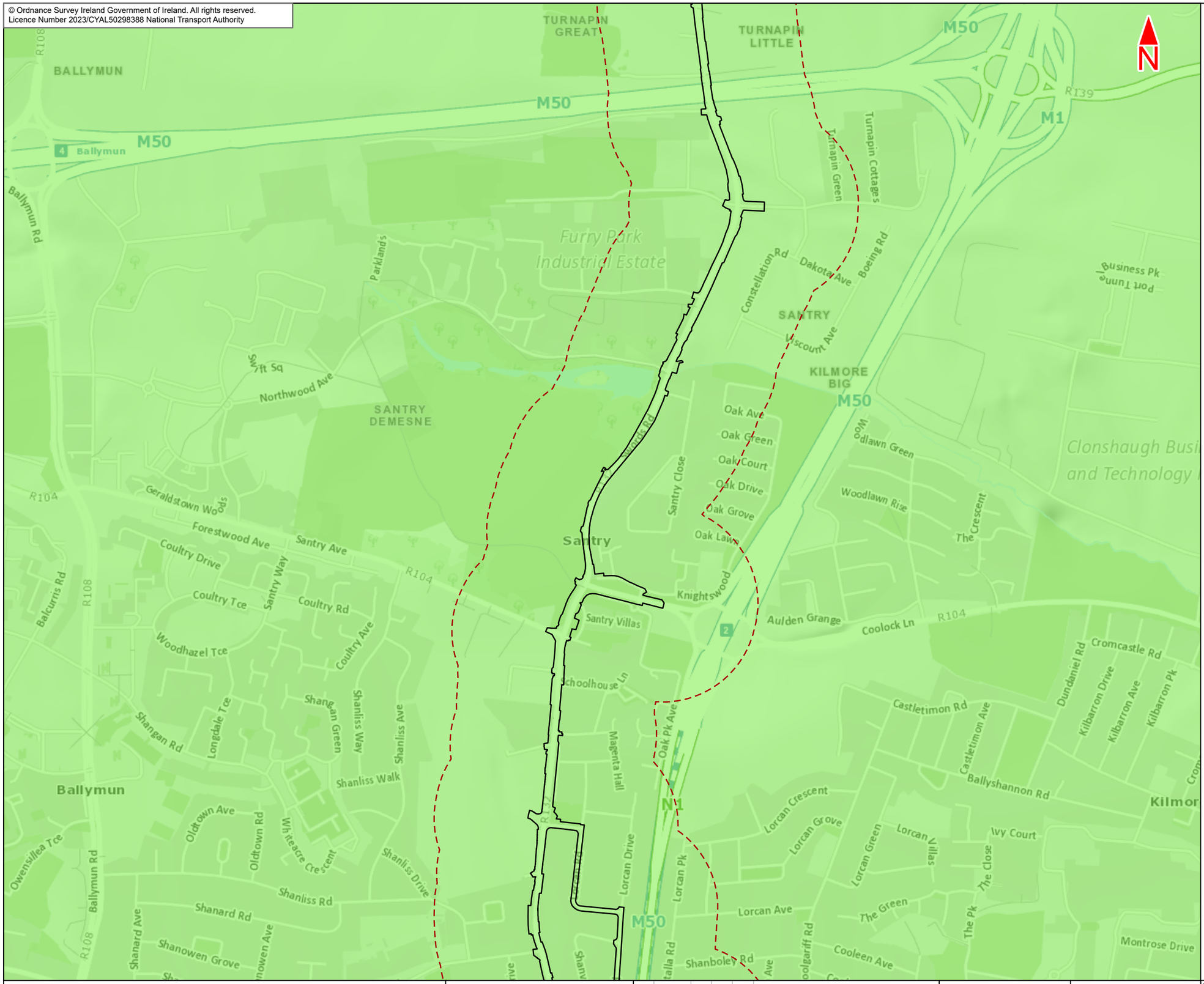

Legend :

- Swords to City Centre Core Bus Corridor Scheme
- 250m Study Area

GSI Aggregate Potential Mapping - Crushed Rock Aggregate Potential

- Low potential

This drawing is not to be used in whole or in part other than for the intended purpose and project as defined on this drawing. Contains Irish Public Sector Data licensed under a Creative Commons Attribution 4.0 International (CC BY 4.0) licence

0 0.1 0.2 0.3 0.4 0.5 km

BAR SCALE

Disclaimer
a. © National Transport Authority (NTA) 2023. This drawing is confidential and the copyright in it is owned by NTA. This drawing must not be either loaned, copied or otherwise reproduced in whole or in part or used for any purpose without the prior permission of NTA.
b. This drawing is to be used for the design element identified in the titlebox. Other information shown is to be considered indicative only. The drawing is to be read in conjunction with all other relevant design drawings.
c. O.S. data used for plans are printed under © Ordnance Survey Ireland Government of Ireland. All rights reserved. Licence Number 2023/CYAL50298388 National Transport Authority. All elevations are in metres and relate to OSi Geoid Model (OSGM15) Malin Head. All Co-ordinates are in Irish Transverse Mercator Grid (ITM) as defined by OSi active local GPS station.
d. Information concerning the position of apparatus shown on this drawing is based on drawings supplied by the utility owners and/or the utility works contractor, whilst every care has been taken in the preparation of this drawing, positions should be taken as approximate and are intended for general guidance only and no representation is made by the NTA as to the accuracy, completeness, sufficiency or otherwise of this drawing and the position of the apparatus.The information contained herein does not purport to be comprehensive or final as the apparatus is subject to being altered and/or superceded. Recipients should not rely on this information. Any liabilities are hereby expressly disclaimed.
e. The information contained herein has been provided by the NTA but does not purport to be comprehensive or final. Recipients should not rely on the information. Neither the NTA nor any of its directors, officers, employees, agents, stakeholders or advisers make any representation or warranty as to, or accept any liability or responsibility in relation to, the adequacy, accuracy, reasonableness or completeness of the information provided as part of this document or any matter on which the information is based (including but not limited to loss or damage arising as a result of reliance by recipients on the information or any part of it. Any liabilities are hereby expressly disclaimed.

Project Ireland 2040 Building Ireland's Future

Rev	Date	Drn	Chk'd	App'd	Description
M01	May 23	FG	PW	DK	ISSUE FOR PHASE 4 : PLANNING

Client: NTA Údarás Náisiúnta Iompair National Transport Authority

Consultant: Jacobs ARUP SYSTRA

Date	Scale @ A3	Drawn	Checked	Approved
02/05/2023	1:10000	FG	PW	DK

Project Code	Originator Code	QMS Code
BCIDE	JAC	

Programme Title
BUSCONNECTS DUBLIN
CORE BUS CORRIDORS INFRASTRUCTURE WORKS

Drawing Title
Swords to City Centre Core Bus Corridor Scheme
Figure 14.12
Crushed Rock Aggregate Potential

Drawing File Name	Sheet Number	Status	Rev
BCIDE-JAC-ENV_GT-0002_XX_00-DR-GG-0603	3 of 5	A	M01

© Ordnance Survey Ireland Government of Ireland. All rights reserved.
Licence Number 2023/CYAL50298388 National Transport Authority

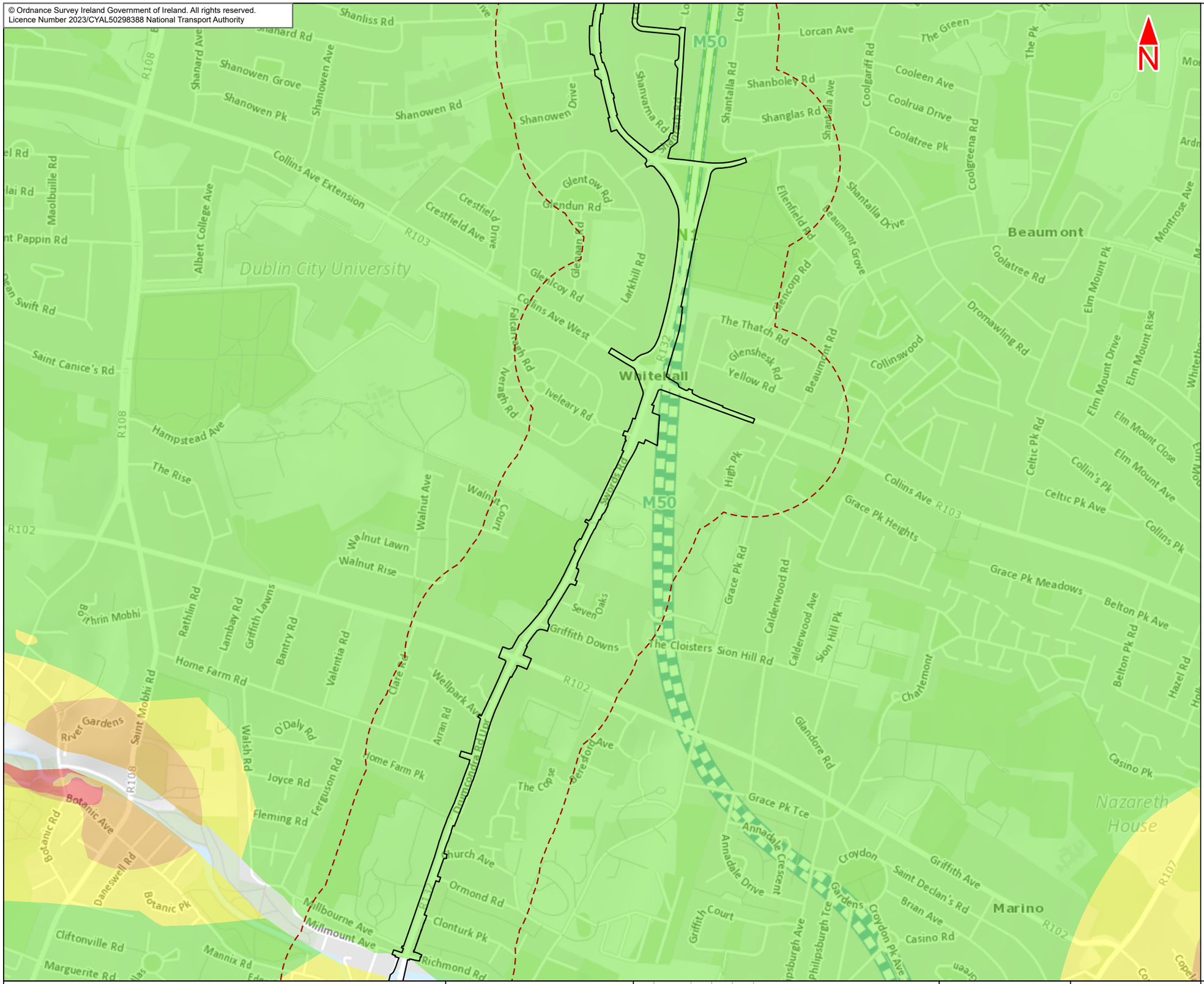

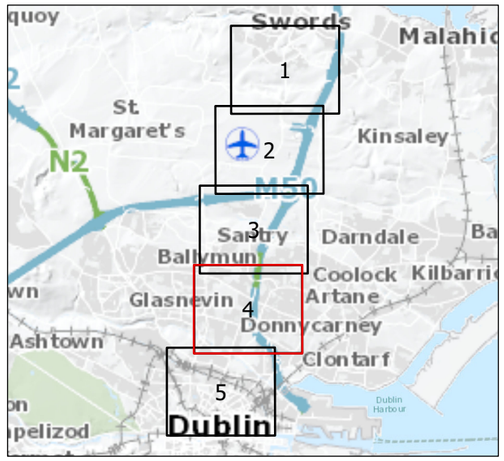

Legend :

- Swords to City Centre Core Bus Corridor Scheme
- 250m Study Area

GSI Aggregate Potential Mapping - Crushed Rock Aggregate Potential

- Very high potential
- High potential
- Moderate potential
- Low potential

This drawing is not to be used in whole or in part other than for the intended purpose and project as defined on this drawing. Contains Irish Public Sector Data licensed under a Creative Commons Attribution 4.0 International (CC BY 4.0) licence

0 0.1 0.2 0.3 0.4 0.5 km

BAR SCALE

Disclaimer
a. © National Transport Authority (NTA) 2023. This drawing is confidential and the copyright in it is owned by NTA. This drawing must not be either loaned, copied or otherwise reproduced in whole or in part or used for any purpose without the prior permission of NTA.
b. This drawing is to be used for the design element identified in the titlebox. Other information shown is to be considered indicative only. The drawing is to be read in conjunction with all other relevant design drawings.
c. O.S. data used for plans are printed under © Ordnance Survey Ireland Government of Ireland. All rights reserved. Licence Number 2023/CYAL50298388 National Transport Authority. All elevations are in metres and relate to OSi Geoid Model (OSGM15) Malin Head. All Co-ordinates are in Irish Transverse Mercator Grid (ITM) as defined by OSi active local GPS station.
d. Information concerning the position of apparatus shown on this drawing is based on drawings supplied by the utility owners and/or the utility works contractor, whilst every care has been taken in the preparation of this drawing, positions should be taken as approximate and are intended for general guidance only and no representation is made by the NTA as to the accuracy, completeness, sufficiency or otherwise of this drawing and the position of the apparatus.The information contained herein does not purport to be comprehensive or final as the apparatus is subject to being altered and/or superceded. Recipients should not rely on this information. Any liabilities are hereby expressly disclaimed.
e. The information contained herein has been provided by the NTA but does not purport to be comprehensive or final. Recipients should not rely on the information. Neither the NTA nor any of its directors, officers, employees, agents, stakeholders or advisers make any representation or warranty as to, or accept any liability or responsibility in relation to, the adequacy, accuracy, reasonableness or completeness of the information provided as part of this document or any matter on which the information is based (including but not limited to loss or damage arising as a result of reliance by recipients on the information or any part of it. Any liabilities are hereby expressly disclaimed.

Project Ireland 2040 Building Ireland's Future

Rev	Date	Drn	Chk'd	App'd	Description
M01	Apr 23	FG	PW	DK	ISSUE FOR PHASE 4 : PLANNING

Client: NTA Údarás Náisiúnta Iompair National Transport Authority

Consultant: Jacobs ARUP SYSTRA

Date	Scale @ A3	Drawn	Checked	Approved
02/05/2023	1:10000	FG	PW	DK

Project Code	Originator Code	QMS Code
BCIDE	JAC	

Programme Title: **BUSCONNECTS DUBLIN CORE BUS CORRIDORS INFRASTRUCTURE WORKS**

Drawing Title: Swords to City Centre Core Bus Corridor Scheme
Figure 14.12
Crushed Rock Aggregate Potential

Drawing File Name	Sheet Number	Status	Rev
BCIDE-JAC-ENV_GT-0002_XX_00-DR-GG-0604	4 of 5	A	M01

© Ordnance Survey Ireland Government of Ireland. All rights reserved.
Licence Number 2023/CYAL50298388 National Transport Authority

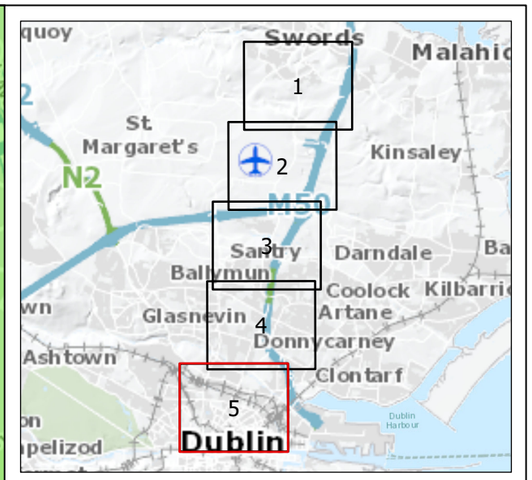

Legend :

- Swords to City Centre Core Bus Corridor Scheme
- 250m Study Area

GSI Aggregate Potential Mapping - Crushed Rock Aggregate Potential

- High potential
- Moderate potential
- Low potential

This drawing is not to be used in whole or in part other than for the intended purpose and project as defined on this drawing. Contains Irish Public Sector Data licensed under a Creative Commons Attribution 4.0 International (CC BY 4.0) licence

0 0.1 0.2 0.3 0.4 0.5 km

BAR SCALE

Disclaimer
a. © National Transport Authority (NTA) 2023. This drawing is confidential and the copyright in it is owned by NTA. This drawing must not be either loaned, copied or otherwise reproduced in whole or in part or used for any purpose without the prior permission of NTA.
b. This drawing is to be used for the design element identified in the titlebox. Other information shown is to be considered indicative only. The drawing is to be read in conjunction with all other relevant design drawings.
c. O.S. data used for plans are printed under © Ordnance Survey Ireland Government of Ireland. All rights reserved. Licence Number 2023/CYAL50298388 National Transport Authority. All elevations are in metres and relate to OSi Geoid Model (OSGM15) Malin Head. All Co-ordinates are in Irish Transverse Mercator Grid (ITM) as defined by OSi active local GPS station.
d. Information concerning the position of apparatus shown on this drawing is based on drawings supplied by the utility owners and/or the utility works contractor, whilst every care has been taken in the preparation of this drawing, positions should be taken as approximate and are intended for general guidance only and no representation is made by the NTA as to the accuracy, completeness, sufficiency or otherwise of this drawing and the position of the apparatus.The information contained herein does not purport to be comprehensive or final as the apparatus is subject to being altered and/or superceded. Recipients should not rely on this information. Any liabilities are hereby expressly disclaimed.
e. The information contained herein has been provided by the NTA but does not purport to be comprehensive or final. Recipients should not rely on the information. Neither the NTA nor any of its directors, officers, employees, agents, stakeholders or advisers make any representation or warranty as to, or accept any liability or responsibility in relation to, the adequacy, accuracy, reasonableness or completeness of the information provided as part of this document or any matter on which the information is based (including but not limited to loss or damage arising as a result of reliance by recipients on the information or any part of it. Any liabilities are hereby expressly disclaimed.

Project Ireland 2040 Building Ireland's Future

Rev	Date	Drn	Chk'd	App'd	Description
M01	May 23	FG	PW	DK	ISSUE FOR PHASE 4 : PLANNING

Client: NTA Údarás Náisiúnta Iompair National Transport Authority

Consultant: Jacobs ARUP SYSTRA

Date	Scale @ A3	Drawn	Checked	Approved
02/05/2023	1:10000	FG	PW	DK

Project Code	Originator Code	QMS Code
BCIDE	JAC	

Programme Title: **BUSCONNECTS DUBLIN CORE BUS CORRIDORS INFRASTRUCTURE WORKS**

Drawing Title: Swords to City Centre Core Bus Corridor Scheme
Figure 14.12
Crushed Rock Aggregate Potential

Drawing File Name	Sheet Number	Status	Rev
BCIDE-JAC-ENV_GT-0002_XX_00-DR-GG-0605	5 of 5	A	M01

14.13
Aquifers

© Ordnance Survey Ireland Government of Ireland. All rights reserved.
Licence Number 2023/CYAL50298388 National Transport Authority

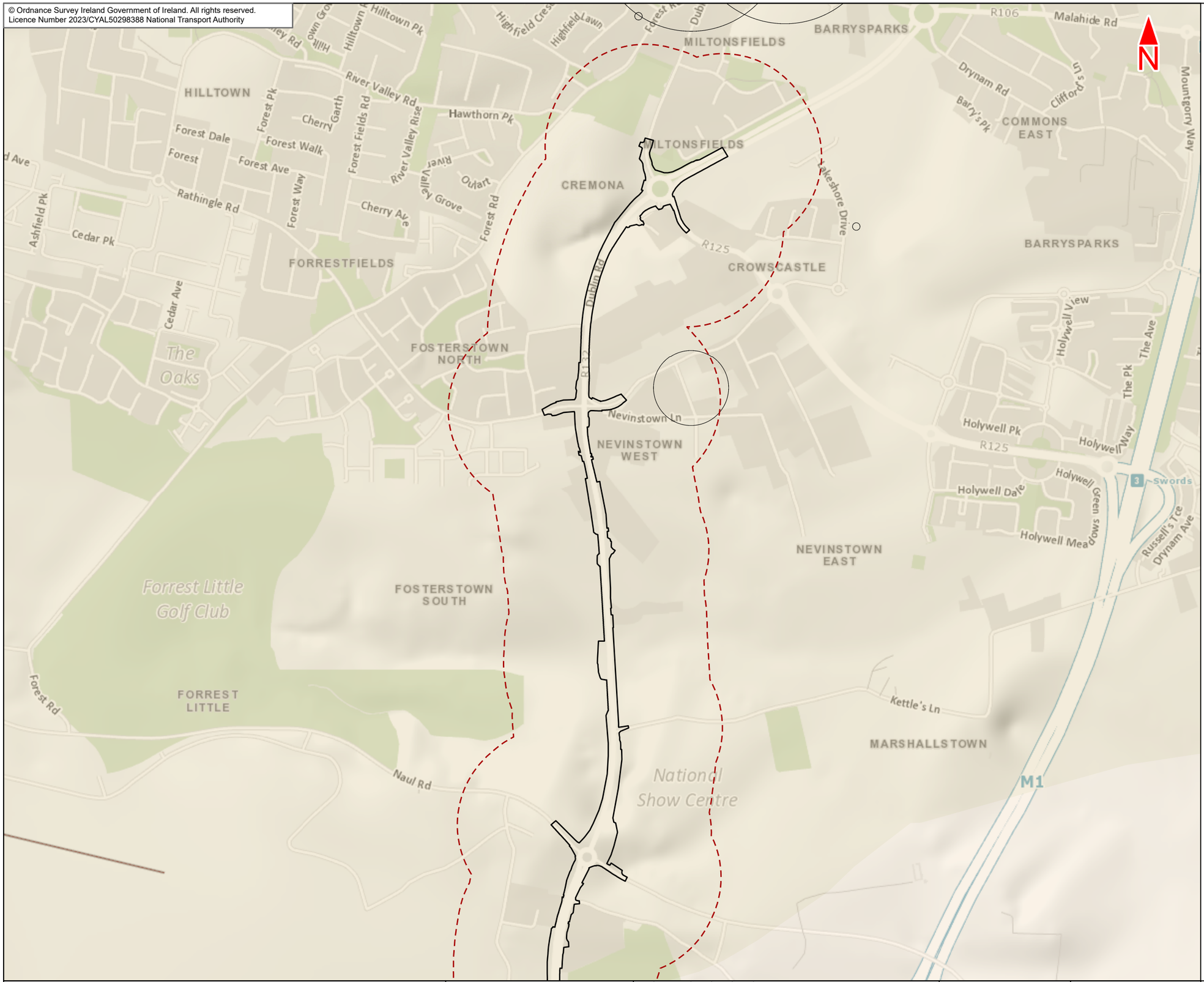

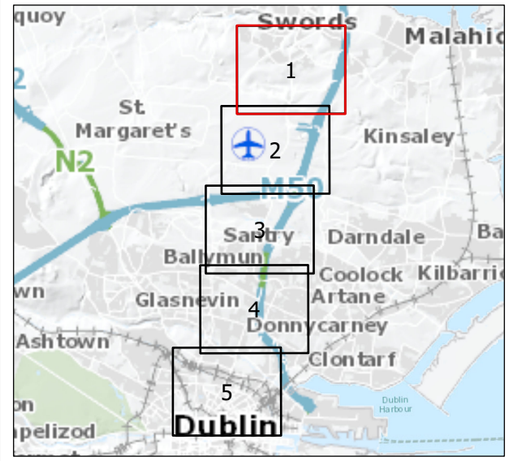

Legend :

- Swords to City Centre Core Bus Corridor Scheme
- 250m Study Area
- Groundwater Wells and Springs

GSI Bedrock Aquifer

- Locally Important Aquifer - Bedrock which is Moderately Productive only in Local Zones (Ll)
- Poor Aquifer - Bedrock which is Generally Unproductive except for Local Zones (Pl)

This drawing is not to be used in whole or in part other than for the intended purpose and project as defined on this drawing. Contains Irish Public Sector Data licensed under a Creative Commons Attribution 4.0 International (CC BY 4.0) licence

0 0.1 0.2 0.3 0.4 0.5 km

BAR SCALE

Disclaimer
a. © National Transport Authority (NTA) 2023. This drawing is confidential and the copyright in it is owned by NTA. This drawing must not be either loaned, copied or otherwise reproduced in whole or in part or used for any purpose without the prior permission of NTA.
b. This drawing is to be used for the design element identified in the titlebox. Other information shown is to be considered indicative only. The drawing is to be read in conjunction with all other relevant design drawings.
c. O.S. data used for plans are printed under © Ordnance Survey Ireland Government of Ireland. All rights reserved. Licence Number 2023/CYAL50298388 National Transport Authority. All elevations are in metres and relate to OSi Geoid Model (OSGM15) Malin Head. All Co-ordinates are in Irish Transverse Mercator Grid (ITM) as defined by OSi active local GPS station.
d. Information concerning the position of apparatus shown on this drawing is based on drawings supplied by the utility owners and/or the utility works contractor, whilst every care has been taken in the preparation of this drawing, positions should be taken as approximate and are intended for general guidance only and no representation is made by the NTA as to the accuracy, completeness, sufficiency or otherwise of this drawing and the position of the apparatus.The information contained herein does not purport to be comprehensive or final as the apparatus is subject to being altered and/or superceded. Recipients should not rely on this information. Any liabilities are hereby expressly disclaimed.
e. The information contained herein has been provided by the NTA but does not purport to be comprehensive or final. Recipients should not rely on the information. Neither the NTA nor any of its directors, officers, employees, agents, stakeholders or advisers make any representation or warranty as to, or accept any liability or responsibility in relation to, the adequacy, accuracy, reasonableness or completeness of the information provided as part of this document or any matter on which the information is based (including but not limited to loss or damage arising as a result of reliance by recipients on the information or any part of it. Any liabilities are hereby expressly disclaimed.

Project Ireland 2040 Building Ireland's Future

Rev	Date	Drn	Chk'd	App'd	Description
M01	May 23	FG	PW	DK	ISSUE FOR PHASE 4 : PLANNING

Client: NTA Údarás Náisiúnta Iompair National Transport Authority

Consultant: Jacobs ARUP SYSTRA

Date	Scale @ A3	Drawn	Checked	Approved
02/05/2023	1:10000	FG	PW	DK

Project Code	Originator Code	QMS Code
BCIDE	JAC	

Programme Title: **BUSCONNECTS DUBLIN CORE BUS CORRIDORS INFRASTRUCTURE WORKS**

Drawing Title: Swords to City Centre Core Bus Corridor Scheme
Figure 14.13
Aquifers

Drawing File Name	Sheet Number	Status	Rev
BCIDE-JAC-ENV_GT-0002_XX_00-DR-GG-0701	1 of 5	A	M01

© Ordnance Survey Ireland Government of Ireland. All rights reserved.
Licence Number 2023/CYAL50298388 National Transport Authority

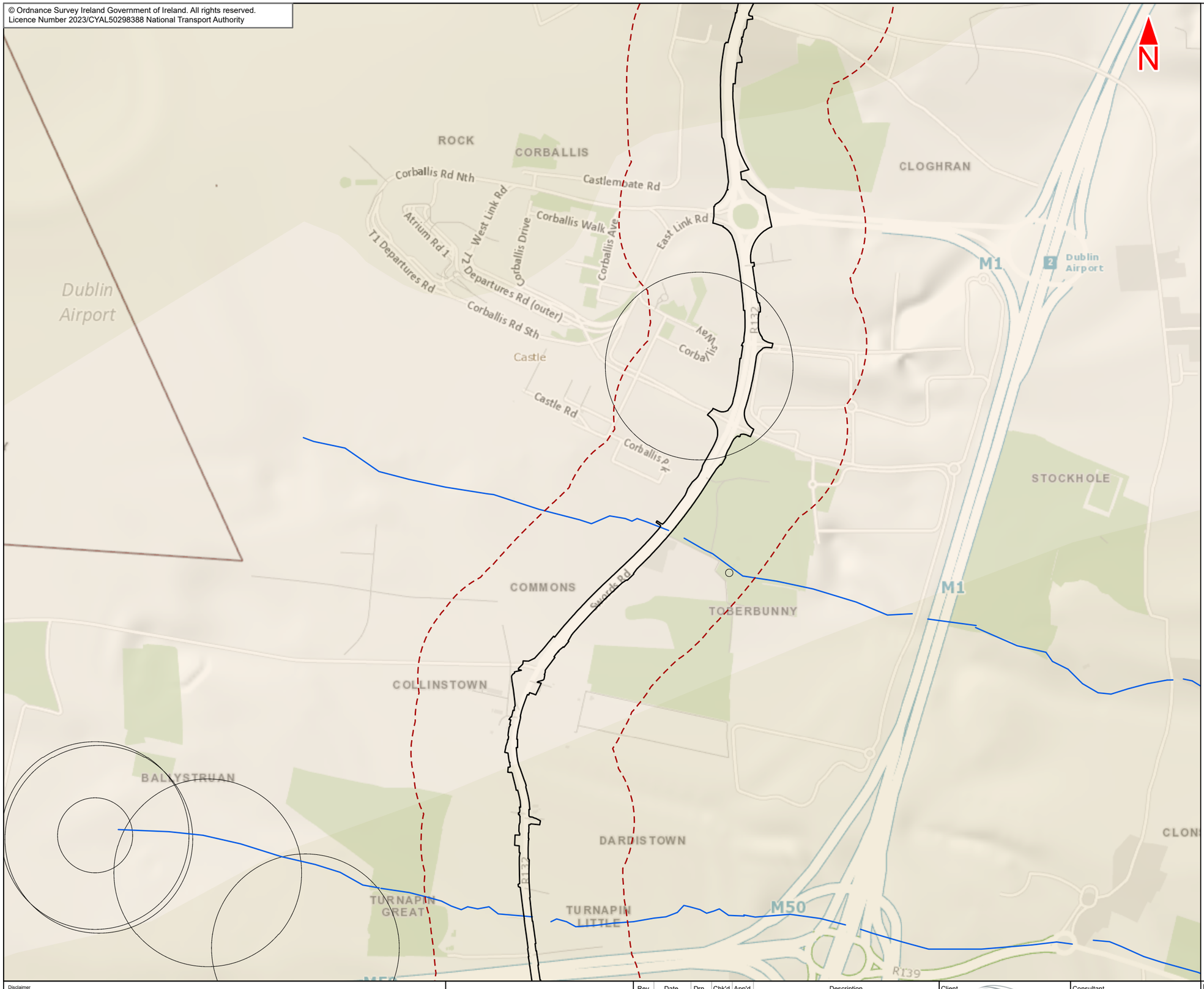

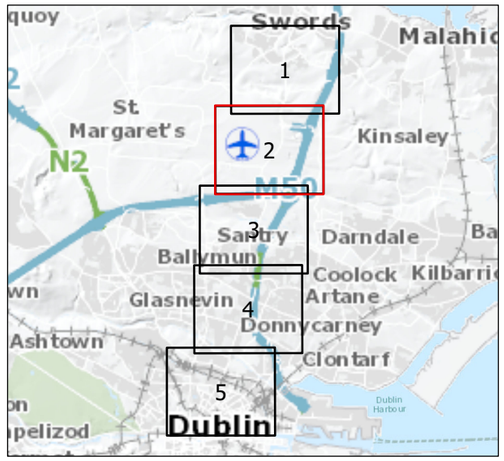

Legend :

- Swords to City Centre Core Bus Corridor Scheme
- 250m Study Area
- Rivers Of Dublin
- Groundwater Wells and Springs

GSI Bedrock Aquifer

- Locally Important Aquifer - Bedrock which is Moderately Productive only in Local Zones (Ll)
- Poor Aquifer - Bedrock which is Generally Unproductive except for Local Zones (Pl)

This drawing is not to be used in whole or in part other than for the intended purpose and project as defined on this drawing. Contains Irish Public Sector Data licensed under a Creative Commons Attribution 4.0 International (CC BY 4.0) licence

0 0.1 0.2 0.3 0.4 0.5 km

BAR SCALE

Disclaimer
a. © National Transport Authority (NTA) 2023. This drawing is confidential and the copyright in it is owned by NTA. This drawing must not be either loaned, copied or otherwise reproduced in whole or in part or used for any purpose without the prior permission of NTA.
b. This drawing is to be used for the design element identified in the titlebox. Other information shown is to be considered indicative only. The drawing is to be read in conjunction with all other relevant design drawings.
c. O.S. data used for plans are printed under © Ordnance Survey Ireland Government of Ireland. All rights reserved. Licence Number 2023/CYAL50298388 National Transport Authority. All elevations are in metres and relate to OSi Geoid Model (OSGM15) Malin Head. All Co-ordinates are in Irish Transverse Mercator Grid (ITM) as defined by OSi active local GPS station.
d. Information concerning the position of apparatus shown on this drawing is based on drawings supplied by the utility owners and/or the utility works contractor, whilst every care has been taken in the preparation of this drawing, positions should be taken as approximate and are intended for general guidance only and no representation is made by the NTA as to the accuracy, completeness, sufficiency or otherwise of this drawing and the position of the apparatus.The information contained herein does not purport to be comprehensive or final as the apparatus is subject to being altered and/or superceded. Recipients should not rely on this information. Any liabilities are hereby expressly disclaimed.
e. The information contained herein has been provided by the NTA but does not purport to be comprehensive or final. Recipients should not rely on the information. Neither the NTA nor any of its directors, officers, employees, agents, stakeholders or advisers make any representation or warranty as to, or accept any liability or responsibility in relation to, the adequacy, accuracy, reasonableness or completeness of the information provided as part of this document or any matter on which the information is based (including but not limited to loss or damage arising as a result of reliance by recipients on the information or any part of it. Any liabilities are hereby expressly disclaimed.

Project Ireland 2040 Building Ireland's Future

Rev	Date	Drn	Chk'd	App'd	Description
M01	May 23	FG	PW	DK	ISSUE FOR PHASE 4 : PLANNING

Client: NTA Údarás Náisiúnta Iompair National Transport Authority

Consultant: Jacobs ARUP SYSTRA

Date	Scale @ A3	Drawn	Checked	Approved
02/05/2023	1:10000	FG	PW	DK

Project Code	Originator Code	QMS Code
BCIDE	JAC	

Programme Title: **BUSCONNECTS DUBLIN CORE BUS CORRIDORS INFRASTRUCTURE WORKS**

Drawing Title: Swords to City Centre Core Bus Corridor Scheme
Figure 14.13
Aquifers

Drawing File Name	Sheet Number	Status	Rev
BCIDE-JAC-ENV_GT-0002_XX_00-DR-GG-0702	2 of 5	A	M01

© Ordnance Survey Ireland Government of Ireland. All rights reserved.
Licence Number 2023/CYAL50298388 National Transport Authority

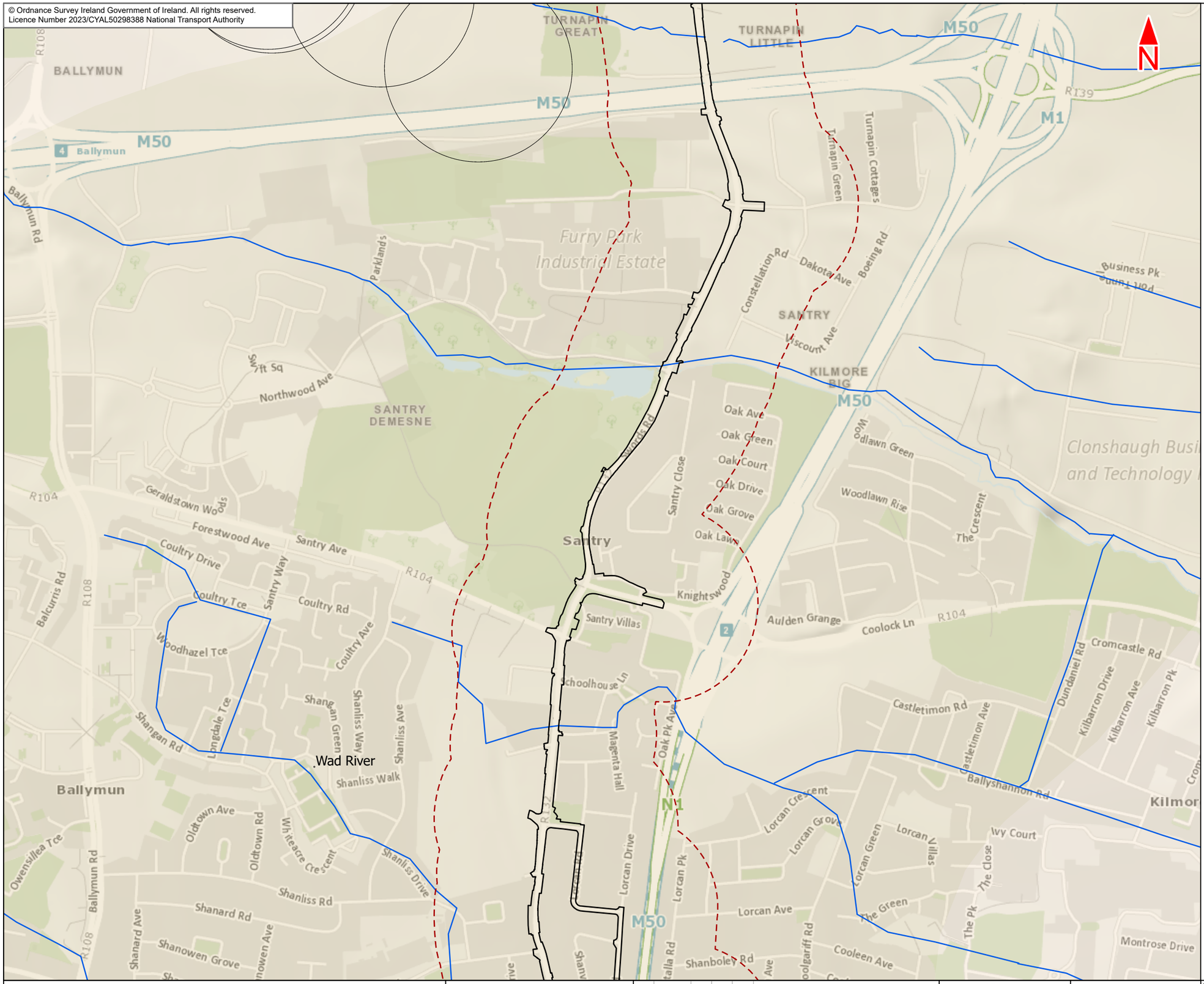

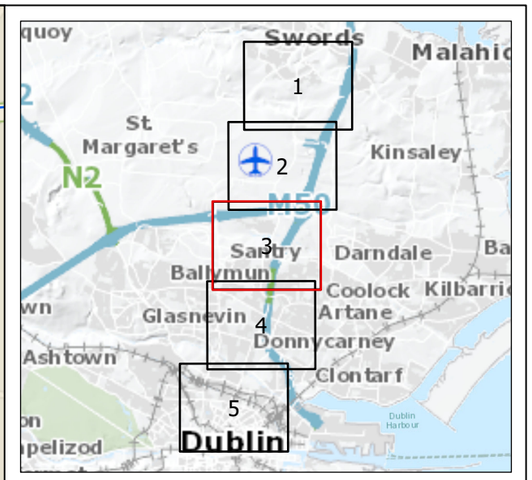

Legend :

- Swords to City Centre Core Bus Corridor Scheme
- 250m Study Area
- Rivers Of Dublin
- Groundwater Wells and Springs

GSI Bedrock Aquifer

- Locally Important Aquifer - Bedrock which is Moderately Productive only in Local Zones (Ll)
- Poor Aquifer - Bedrock which is Generally Unproductive except for Local Zones (Pl)

This drawing is not to be used in whole or in part other than for the intended purpose and project as defined on this drawing. Contains Irish Public Sector Data licensed under a Creative Commons Attribution 4.0 International (CC BY 4.0) licence

0 0.1 0.2 0.3 0.4 0.5 km

BAR SCALE

Disclaimer
a. © National Transport Authority (NTA) 2023. This drawing is confidential and the copyright in it is owned by NTA. This drawing must not be either loaned, copied or otherwise reproduced in whole or in part or used for any purpose without the prior permission of NTA.
b. This drawing is to be used for the design element identified in the titlebox. Other information shown is to be considered indicative only. The drawing is to be read in conjunction with all other relevant design drawings.
c. O.S. data used for plans are printed under © Ordnance Survey Ireland Government of Ireland. All rights reserved. Licence Number 2023/CYAL50298388 National Transport Authority. All elevations are in metres and relate to OSi Geoid Model (OSGM15) Malin Head. All Co-ordinates are in Irish Transverse Mercator Grid (ITM) as defined by OSi active local GPS station.
d. Information concerning the position of apparatus shown on this drawing is based on drawings supplied by the utility owners and/or the utility works contractor, whilst every care has been taken in the preparation of this drawing, positions should be taken as approximate and are intended for general guidance only and no representation is made by the NTA as to the accuracy, completeness, sufficiency or otherwise of this drawing and the position of the apparatus.The information contained herein does not purport to be comprehensive or final as the apparatus is subject to being altered and/or superceded. Recipients should not rely on this information. Any liabilities are hereby expressly disclaimed.
e. The information contained herein has been provided by the NTA but does not purport to be comprehensive or final. Recipients should not rely on the information. Neither the NTA nor any of its directors, officers, employees, agents, stakeholders or advisers make any representation or warranty as to, or accept any liability or responsibility in relation to, the adequacy, accuracy, reasonableness or completeness of the information provided as part of this document or any matter on which the information is based (including but not limited to loss or damage arising as a result of reliance by recipients on the information or any part of it. Any liabilities are hereby expressly disclaimed.

Project Ireland 2040
Building Ireland's Future

Rev	Date	Drn	Chk'd	App'd	Description
M01	May 23	FG	PW	DK	ISSUE FOR PHASE 4 : PLANNING

Client: NTA — Údarás Náisiúnta Iompair, National Transport Authority

Consultant: Jacobs ARUP SYSTRA

Date	Scale @ A3	Drawn	Checked	Approved
02/05/2023	1:10000	FG	PW	DK

Project Code	Originator Code	QMS Code
BCIDE	JAC	

Programme Title: **BUSCONNECTS DUBLIN**
CORE BUS CORRIDORS INFRASTRUCTURE WORKS

Drawing Title: Swords to City Centre Core Bus Corridor Scheme
Figure 14.13
Aquifers

Drawing File Name	Sheet Number	Status	Rev
BCIDE-JAC-ENV_GT-0002_XX_00-DR-GG-0703	3 of 5	A	M01

© Ordnance Survey Ireland Government of Ireland. All rights reserved.
Licence Number 2023/CYAL50298388 National Transport Authority

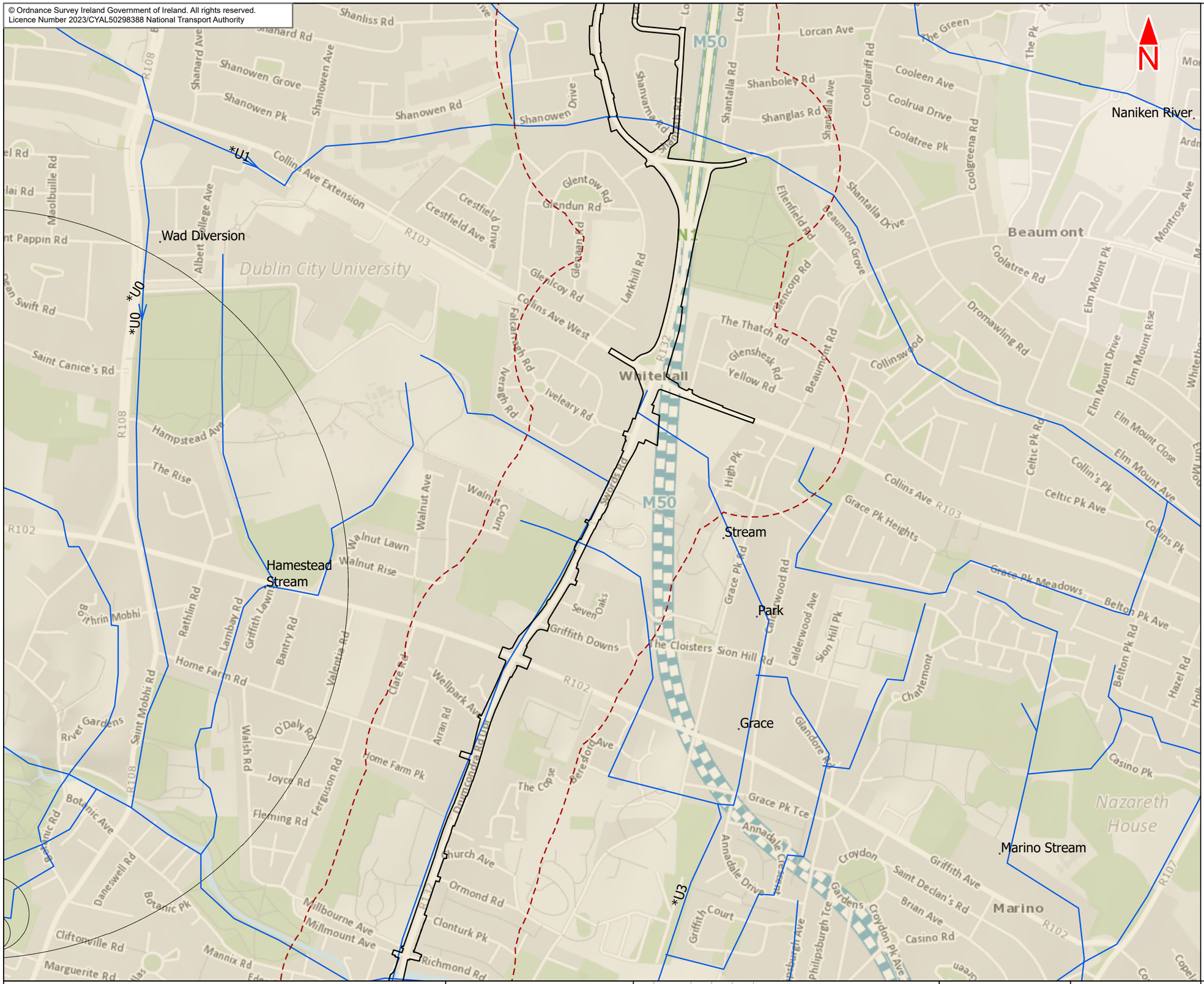

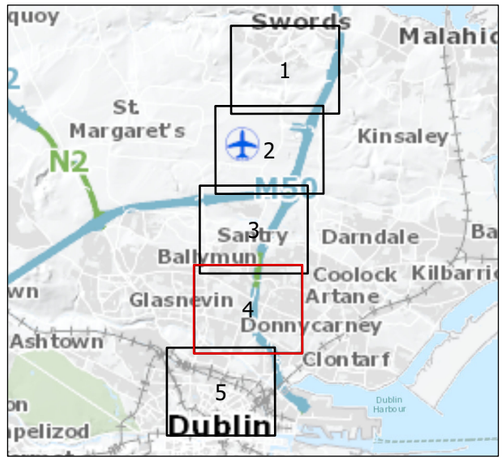

Legend :

- Swords to City Centre Core Bus Corridor Scheme
- 250m Study Area
- Rivers Of Dublin
- Groundwater Wells and Springs

GSI Bedrock Aquifer

- Locally Important Aquifer - Bedrock which is Moderately Productive only in Local Zones (Ll)
- Poor Aquifer - Bedrock which is Generally Unproductive except for Local Zones (Pl)

This drawing is not to be used in whole or in part other than for the intended purpose and project as defined on this drawing. Contains Irish Public Sector Data licensed under a Creative Commons Attribution 4.0 International (CC BY 4.0) licence

0 0.1 0.2 0.3 0.4 0.5 km

BAR SCALE

Disclaimer
a. © National Transport Authority (NTA) 2023. This drawing is confidential and the copyright in it is owned by NTA. This drawing must not be either loaned, copied or otherwise reproduced in whole or in part or used for any purpose without the prior permission of NTA.
b. This drawing is to be used for the design element identified in the titlebox. Other information shown is to be considered indicative only. The drawing is to be read in conjunction with all other relevant design drawings.
c. O.S. data used for plans are printed under © Ordnance Survey Ireland Government of Ireland. All rights reserved. Licence Number 2023/CYAL50298388 National Transport Authority. All elevations are in metres and relate to OSi Geoid Model (OSGM15) Malin Head. All Co-ordinates are in Irish Transverse Mercator Grid (ITM) as defined by OSi active local GPS station.
d. Information concerning the position of apparatus shown on this drawing is based on drawings supplied by the utility owners and/or the utility works contractor, whilst every care has been taken in the preparation of this drawing, positions should be taken as approximate and are intended for general guidance only and no representation is made by the NTA as to the accuracy, completeness, sufficiency or otherwise of this drawing and the position of the apparatus.The information contained herein does not purport to be comprehensive or final as the apparatus is subject to being altered and/or superceded. Recipients should not rely on this information. Any liabilities are hereby expressly disclaimed.
e. The information contained herein has been provided by the NTA but does not purport to be comprehensive or final. Recipients should not rely on the information. Neither the NTA nor any of its directors, officers, employees, agents, stakeholders or advisers make any representation or warranty as to, or accept any liability or responsibility in relation to, the adequacy, accuracy, reasonableness or completeness of the information provided as part of this document or any matter on which the information is based (including but not limited to loss or damage arising as a result of reliance by recipients on the information or any part of it. Any liabilities are hereby expressly disclaimed.

Project Ireland 2040 Building Ireland's Future

Rev	Date	Drn	Chk'd	App'd	Description
M01	May 23	FG	PW	DK	ISSUE FOR PHASE 4 : PLANNING

Client: NTA Údarás Náisiúnta Iompair National Transport Authority

Consultant: Jacobs ARUP SYSTRA

Date	Scale @ A3	Drawn	Checked	Approved
02/05/2023	1:10000	FG	PW	DK

Project Code	Originator Code	QMS Code
BCIDE	JAC	

Programme Title: **BUSCONNECTS DUBLIN CORE BUS CORRIDORS INFRASTRUCTURE WORKS**

Drawing Title: Swords to City Centre Core Bus Corridor Scheme
Figure 14.13
Aquifers

Drawing File Name	Sheet Number	Status	Rev
BCIDE-JAC-ENV_GT-0002_XX_00-DR-GG-0704	4 of 5	A	M01

© Ordnance Survey Ireland Government of Ireland. All rights reserved.
Licence Number 2023/CYAL50298388 National Transport Authority

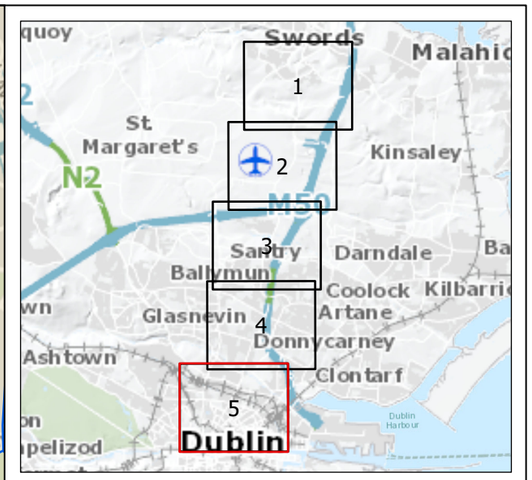

Legend :

- Swords to City Centre Core Bus Corridor Scheme
- 250m Study Area
- Rivers Of Dublin
- Groundwater Wells and Springs

GSI Bedrock Aquifer

- Locally Important Aquifer - Bedrock which is Moderately Productive only in Local Zones (Ll)

This drawing is not to be used in whole or in part other than for the intended purpose and project as defined on this drawing. Contains Irish Public Sector Data licensed under a Creative Commons Attribution 4.0 International (CC BY 4.0) licence

0 0.1 0.2 0.3 0.4 0.5 km

BAR SCALE

Disclaimer
a. © National Transport Authority (NTA) 2023. This drawing is confidential and the copyright in it is owned by NTA. This drawing must not be either loaned, copied or otherwise reproduced in whole or in part or used for any purpose without the prior permission of NTA.
b. This drawing is to be used for the design element identified in the titlebox. Other information shown is to be considered indicative only. The drawing is to be read in conjunction with all other relevant design drawings.
c. O.S. data used for plans are printed under © Ordnance Survey Ireland Government of Ireland. All rights reserved. Licence Number 2023/CYAL50298388 National Transport Authority. All elevations are in metres and relate to OSi Geoid Model (OSGM15) Malin Head. All Co-ordinates are in Irish Transverse Mercator Grid (ITM) as defined by OSi active local GPS station.
d. Information concerning the position of apparatus shown on this drawing is based on drawings supplied by the utility owners and/or the utility works contractor, whilst every care has been taken in the preparation of this drawing, positions should be taken as approximate and are intended for general guidance only and no representation is made by the NTA as to the accuracy, completeness, sufficiency or otherwise of this drawing and the position of the apparatus.The information contained herein does not purport to be comprehensive or final as the apparatus is subject to being altered and/or superceded. Recipients should not rely on this information. Any liabilities are hereby expressly disclaimed.
e. The information contained herein has been provided by the NTA but does not purport to be comprehensive or final. Recipients should not rely on the information. Neither the NTA nor any of its directors, officers, employees, agents, stakeholders or advisers make any representation or warranty as to, or accept any liability or responsibility in relation to, the adequacy, accuracy, reasonableness or completeness of the information provided as part of this document or any matter on which the information is based (including but not limited to loss or damage arising as a result of reliance by recipients on the information or any part of it. Any liabilities are hereby expressly disclaimed.

Project Ireland 2040 Building Ireland's Future

Rev	Date	Drn	Chk'd	App'd	Description
M01	May 23	FG	PW	DK	ISSUE FOR PHASE 4 : PLANNING

Client: NTA Údarás Náisiúnta Iompair National Transport Authority

Consultant: Jacobs ARUP SYSTRA

Date	Scale @ A3	Drawn	Checked	Approved
02/05/2023	1:10000	FG	PW	DK

Project Code	Originator Code	QMS Code
BCIDE	JAC	

Programme Title: **BUSCONNECTS DUBLIN CORE BUS CORRIDORS INFRASTRUCTURE WORKS**

Drawing Title: Swords to City Centre Core Bus Corridor Scheme
Figure 14.13
Aquifers

Drawing File Name	Sheet Number	Status	Rev
BCIDE-JAC-ENV_GT-0002_XX_00-DR-GG-0705	5 of 5	A	M01

14.14
Groundwater Vulnerability

© Ordnance Survey Ireland Government of Ireland. All rights reserved.
Licence Number 2023/CYAL50298388 National Transport Authority

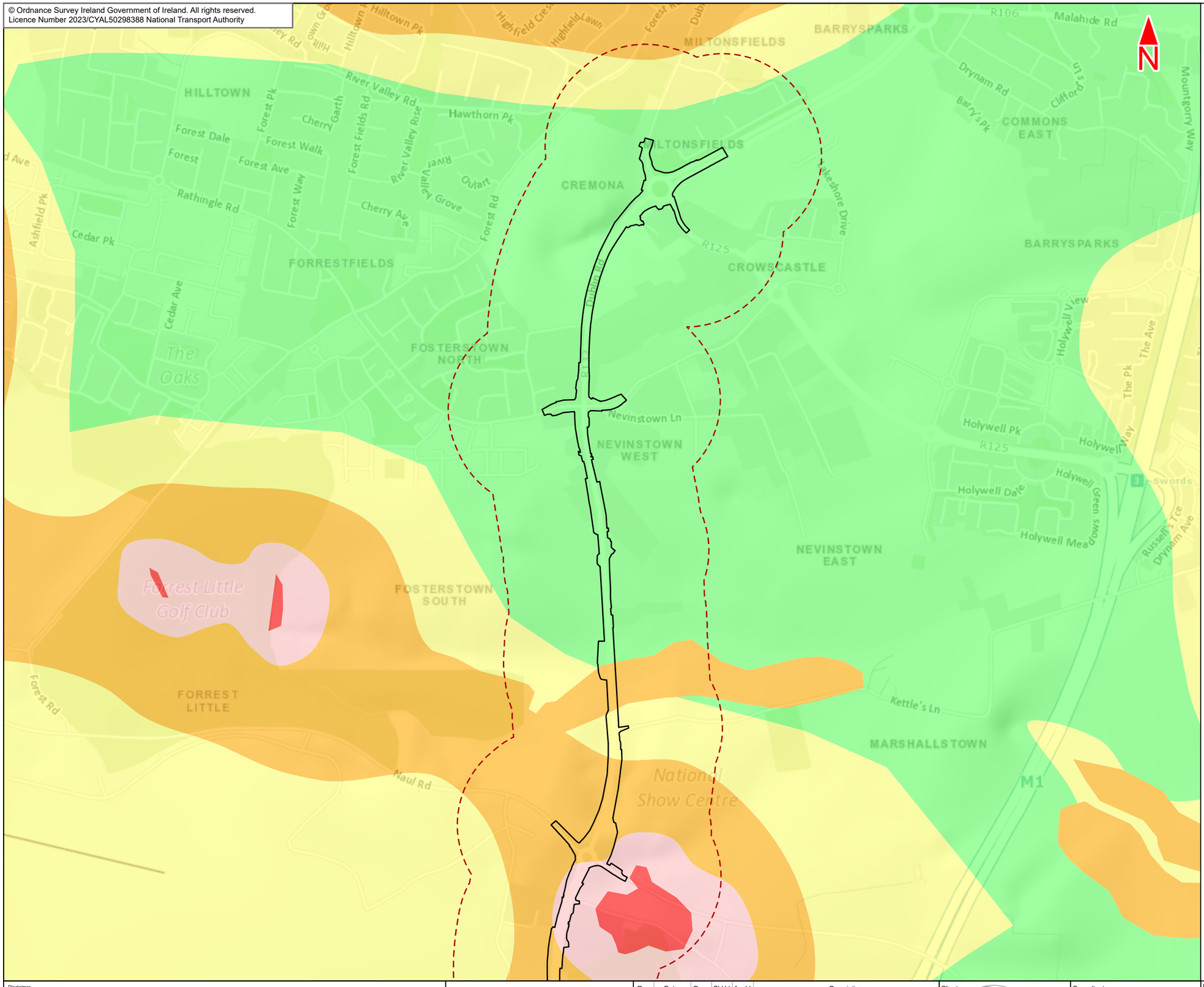

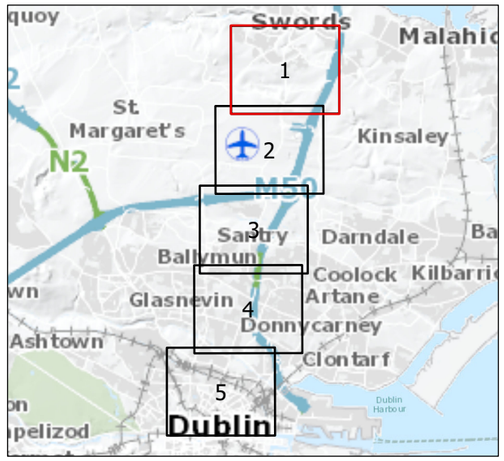

Legend :

- Swords to City Centre Core Bus Corridor Scheme
- 250m Study Area

GSI National Groundwater Vulnerability

- Extreme (X) Rock at/close to surface or Karst
- Extreme
- High
- Moderate
- Low

This drawing is not to be used in whole or in part other than for the intended purpose and project as defined on this drawing. Contains Irish Public Sector Data licensed under a Creative Commons Attribution 4.0 International (CC BY 4.0) licence

0 0.1 0.2 0.3 0.4 0.5 km

BAR SCALE

Disclaimer
a. © National Transport Authority (NTA) 2023. This drawing is confidential and the copyright in it is owned by NTA. This drawing must not be either loaned, copied or otherwise reproduced in whole or in part or used for any purpose without the prior permission of NTA.
b. This drawing is to be used for the design element identified in the titlebox. Other information shown is to be considered indicative only. The drawing is to be read in conjunction with all other relevant design drawings.
c. O.S. data used for plans are printed under © Ordnance Survey Ireland Government of Ireland. All rights reserved. Licence Number 2023/CYAL50298388 National Transport Authority. All elevations are in metres and relate to OSi Geoid Model (OSGM15) Malin Head. All Co-ordinates are in Irish Transverse Mercator Grid (ITM) as defined by OSi active local GPS station.
d. Information concerning the position of apparatus shown on this drawing is based on drawings supplied by the utility owners and/or the utility works contractor, whilst every care has been taken in the preparation of this drawing, positions should be taken as approximate and are intended for general guidance only and no representation is made by the NTA as to the accuracy, completeness, sufficiency or otherwise of this drawing and the position of the apparatus.The information contained herein does not purport to be comprehensive or final as the apparatus is subject to being altered and/or superceded. Recipients should not rely on this information. Any liabilities are hereby expressly disclaimed.
e. The information contained herein has been provided by the NTA but does not purport to be comprehensive or final. Recipients should not rely on the information. Neither the NTA nor any of its directors, officers, employees, agents, stakeholders or advisers make any representation or warranty as to, or accept any liability or responsibility in relation to, the adequacy, accuracy, reasonableness or completeness of the information provided as part of this document or any matter on which the information is based (including but not limited to loss or damage arising as a result of reliance by recipients on the information or any part of it. Any liabilities are hereby expressly disclaimed.

Project Ireland 2040 Building Ireland's Future

Rev	Date	Drn	Chk'd	App'd	Description
M01	May 23	FG	PW	DK	ISSUE FOR PHASE 4 : PLANNING

Client: NTA Údarás Náisiúnta Iompair National Transport Authority

Consultant: Jacobs ARUP SYSTRA

Date	Scale @ A3	Drawn	Checked	Approved
02/05/2023	1:10000	FG	PW	DK

Project Code	Originator Code	QMS Code
BCIDE	JAC	

Programme Title: **BUSCONNECTS DUBLIN CORE BUS CORRIDORS INFRASTRUCTURE WORKS**

Drawing Title: Swords to City Centre Core Bus Corridor Scheme
Figure 14.14
Groundwater Vulnerability

Drawing File Name	Sheet Number	Status	Rev
BCIDE-JAC-ENV_GT-0002_XX_00-DR-GG-0801	1 of 5	A	M01

© Ordnance Survey Ireland Government of Ireland. All rights reserved.
Licence Number 2023/CYAL50298388 National Transport Authority

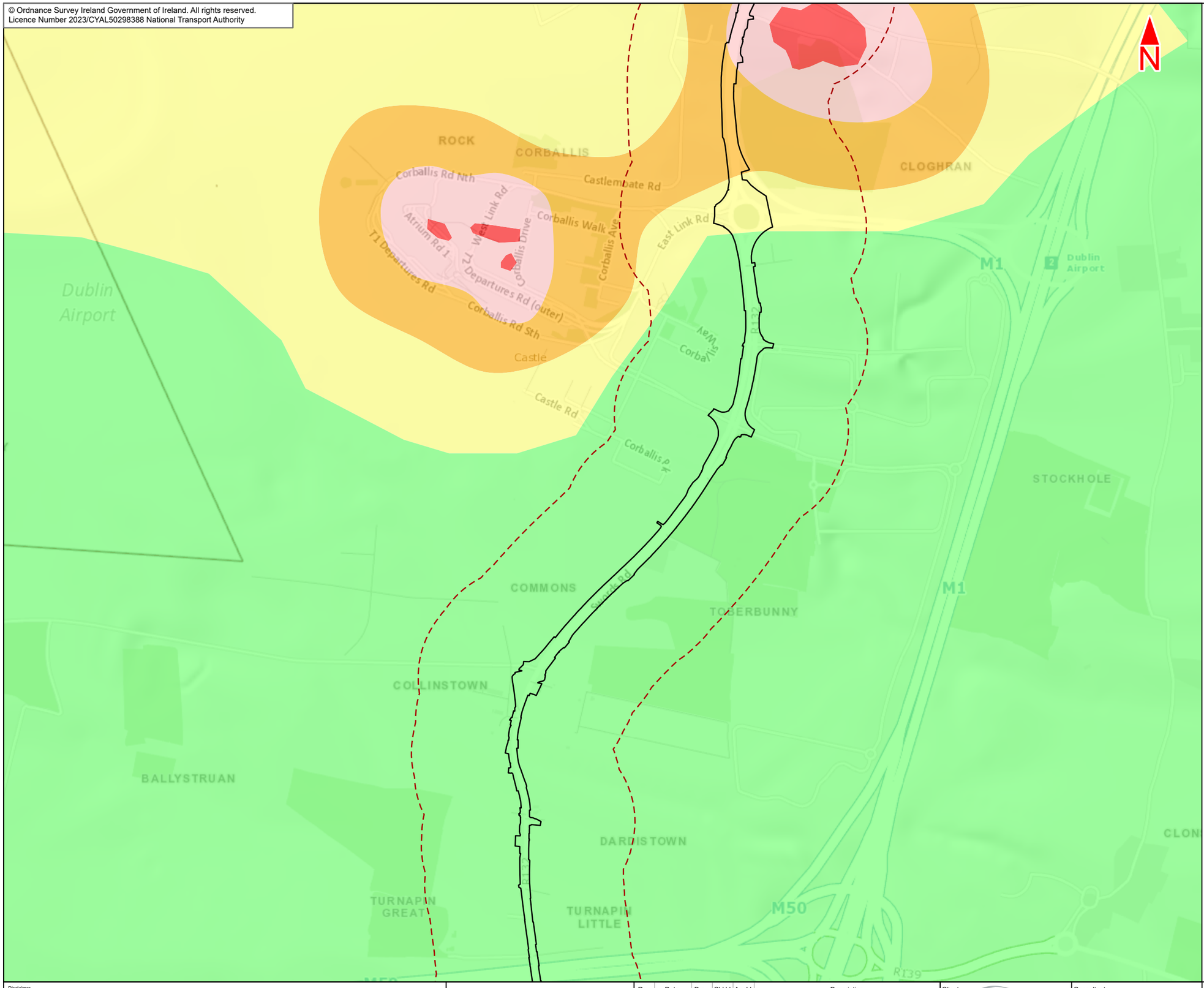

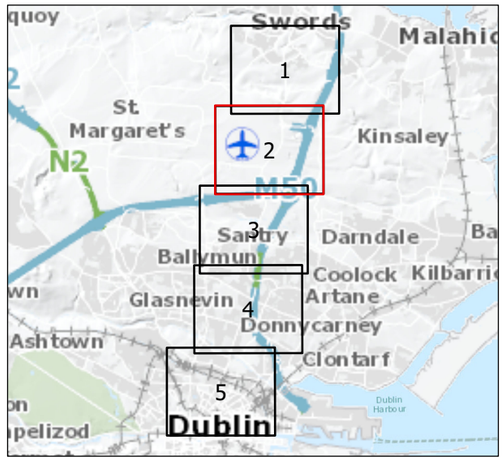

Legend :

- Swords to City Centre Core Bus Corridor Scheme
- 250m Study Area

GSI National Groundwater Vulnerability

- Extreme (X) Rock at/close to surface or Karst
- Extreme
- High
- Moderate
- Low

This drawing is not to be used in whole or in part other than for the intended purpose and project as defined on this drawing. Contains Irish Public Sector Data licensed under a Creative Commons Attribution 4.0 International (CC BY 4.0) licence

0 0.1 0.2 0.3 0.4 0.5 km

BAR SCALE

Disclaimer
a. © National Transport Authority (NTA) 2023. This drawing is confidential and the copyright in it is owned by NTA. This drawing must not be either loaned, copied or otherwise reproduced in whole or in part or used for any purpose without the prior permission of NTA.
b. This drawing is to be used for the design element identified in the titlebox. Other information shown is to be considered indicative only. The drawing is to be read in conjunction with all other relevant design drawings.
c. O.S. data used for plans are printed under © Ordnance Survey Ireland Government of Ireland. All rights reserved. Licence Number 2023/CYAL50298388 National Transport Authority. All elevations are in metres and relate to OSi Geoid Model (OSGM15) Malin Head. All Co-ordinates are in Irish Transverse Mercator Grid (ITM) as defined by OSi active local GPS station.
d. Information concerning the position of apparatus shown on this drawing is based on drawings supplied by the utility owners and/or the utility works contractor, whilst every care has been taken in the preparation of this drawing, positions should be taken as approximate and are intended for general guidance only and no representation is made by the NTA as to the accuracy, completeness, sufficiency or otherwise of this drawing and the position of the apparatus.The information contained herein does not purport to be comprehensive or final as the apparatus is subject to being altered and/or superceded. Recipients should not rely on this information. Any liabilities are hereby expressly disclaimed.
e. The information contained herein has been provided by the NTA but does not purport to be comprehensive or final. Recipients should not rely on the information. Neither the NTA nor any of its directors, officers, employees, agents, stakeholders or advisers make any representation or warranty as to, or accept any liability or responsibility in relation to, the adequacy, accuracy, reasonableness or completeness of the information provided as part of this document or any matter on which the information is based (including but not limited to loss or damage arising as a result of reliance by recipients on the information or any part of it. Any liabilities are hereby expressly disclaimed.

Project Ireland 2040 Building Ireland's Future

Rev	Date	Drn	Chk'd	App'd	Description
M01	May 23	FG	PW	DK	ISSUE FOR PHASE 4 : PLANNING

Client: NTA Údarás Náisiúnta Iompair National Transport Authority

Consultant: Jacobs ARUP SYSTRA

Date	Scale @ A3	Drawn	Checked	Approved
02/05/2023	1:10000	FG	PW	DK

Project Code	Originator Code	QMS Code
BCIDE	JAC	

Programme Title: **BUSCONNECTS DUBLIN CORE BUS CORRIDORS INFRASTRUCTURE WORKS**

Drawing Title: Swords to City Centre Core Bus Corridor Scheme
Figure 14.14
Groundwater Vulnerability

Drawing File Name	Sheet Number	Status	Rev
BCIDE-JAC-ENV_GT-0002_XX_00-DR-GG-0802	2 of 5	A	M01

© Ordnance Survey Ireland Government of Ireland. All rights reserved.
Licence Number 2023/CYAL50298388 National Transport Authority

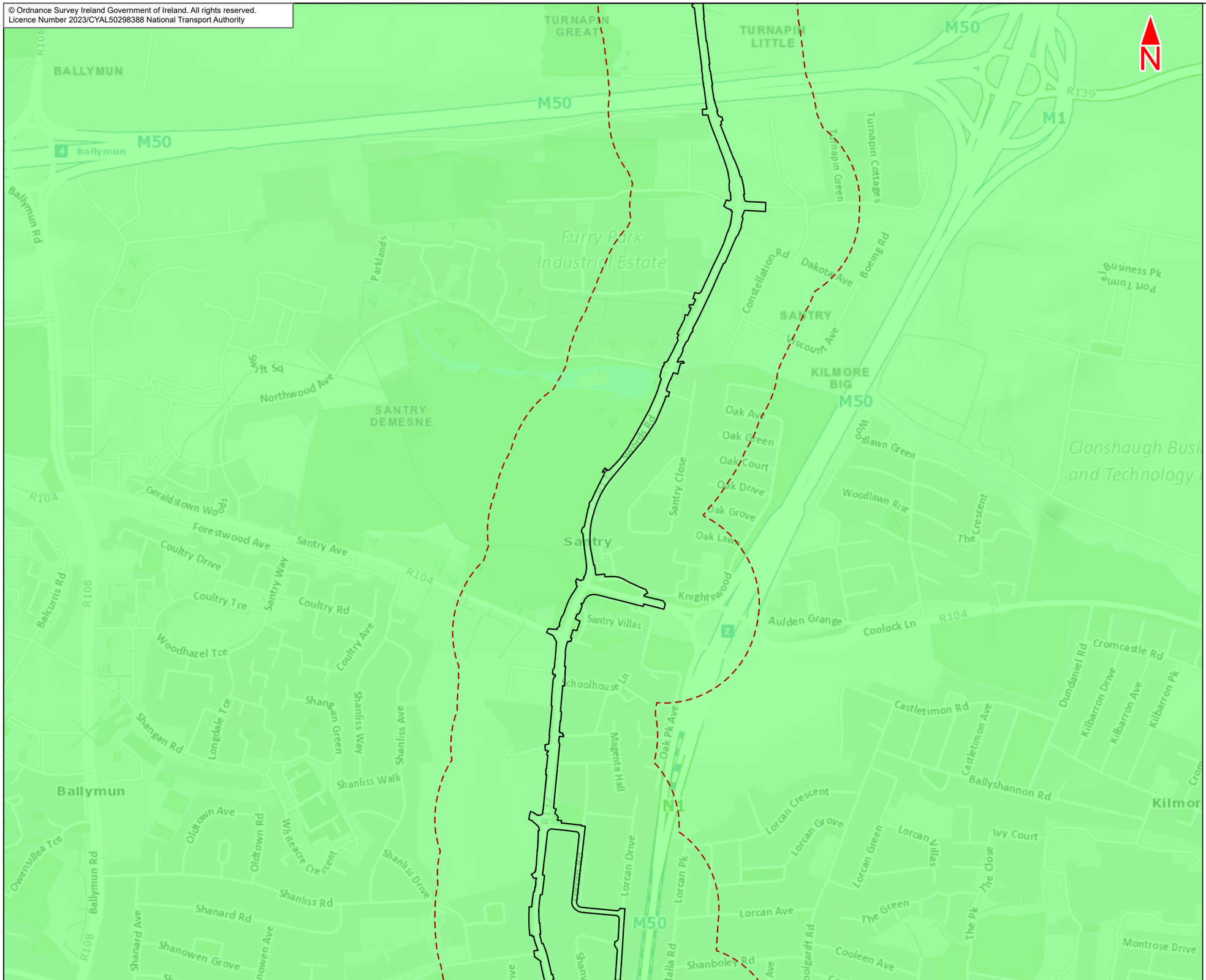

Legend :

- Swords to City Centre Core Bus Corridor Scheme
- 250m Study Area

GSI National Groundwater Vulnerability

- Low

This drawing is not to be used in whole or in part other than for the intended purpose and project as defined on this drawing. Contains Irish Public Sector Data licensed under a Creative Commons Attribution 4.0 International (CC BY 4.0) licence

0 0.1 0.2 0.3 0.4 0.5 km

BAR SCALE

Disclaimer
a. © National Transport Authority (NTA) 2023. This drawing is confidential and the copyright in it is owned by NTA. This drawing must not be either loaned, copied or otherwise reproduced in whole or in part or used for any purpose without the prior permission of NTA.
b. This drawing is to be used for the design element identified in the titlebox. Other information shown is to be considered indicative only. The drawing is to be read in conjunction with all other relevant design drawings.
c. O.S. data used for plans are printed under © Ordnance Survey Ireland Government of Ireland. All rights reserved. Licence Number 2023/CYAL50298388 National Transport Authority. All elevations are in metres and relate to OSi Geoid Model (OSGM15) Malin Head. All Co-ordinates are in Irish Transverse Mercator Grid (ITM) as defined by OSi active local GPS station.
d. Information concerning the position of apparatus shown on this drawing is based on drawings supplied by the utility owners and/or the utility works contractor, whilst every care has been taken in the preparation of this drawing, positions should be taken as approximate and are intended for general guidance only and no representation is made by the NTA as to the accuracy, completeness, sufficiency or otherwise of this drawing and the position of the apparatus.The information contained herein does not purport to be comprehensive or final as the apparatus is subject to being altered and/or superceded. Recipients should not rely on this information. Any liabilities are hereby expressly disclaimed.
e. The information contained herein has been provided by the NTA but does not purport to be comprehensive or final. Recipients should not rely on the information. Neither the NTA nor any of its directors, officers, employees, agents, stakeholders or advisers make any representation or warranty as to, or accept any liability or responsibility in relation to, the adequacy, accuracy, reasonableness or completeness of the information provided as part of this document or any matter on which the information is based (including but not limited to loss or damage arising as a result of reliance by recipients on the information or any part of it. Any liabilities are hereby expressly disclaimed.

Project Ireland 2040 Building Ireland's Future

Rev	Date	Drn	Chk'd	App'd	Description
M01	May 23	FG	PW	DK	ISSUE FOR PHASE 4 : PLANNING

Client: NTA — Údarás Náisiúnta Iompair, National Transport Authority

Consultant: Jacobs ARUP SYSTRA

Date	Scale @ A3	Drawn	Checked	Approved
02/05/2023	1:10000	FG	PW	DK

Project Code	Originator Code	QMS Code
BCIDE	JAC	

Programme Title: **BUSCONNECTS DUBLIN**
CORE BUS CORRIDORS INFRASTRUCTURE WORKS

Drawing Title: Swords to City Centre Core Bus Corridor Scheme
Figure 14.14
Groundwater Vulnerability

Drawing File Name	Sheet Number	Status	Rev
BCIDE-JAC-ENV_GT-0002_XX_00-DR-GG-0803	3 of 5	A	M01

© Ordnance Survey Ireland Government of Ireland. All rights reserved.
Licence Number 2023/CYAL50298388 National Transport Authority

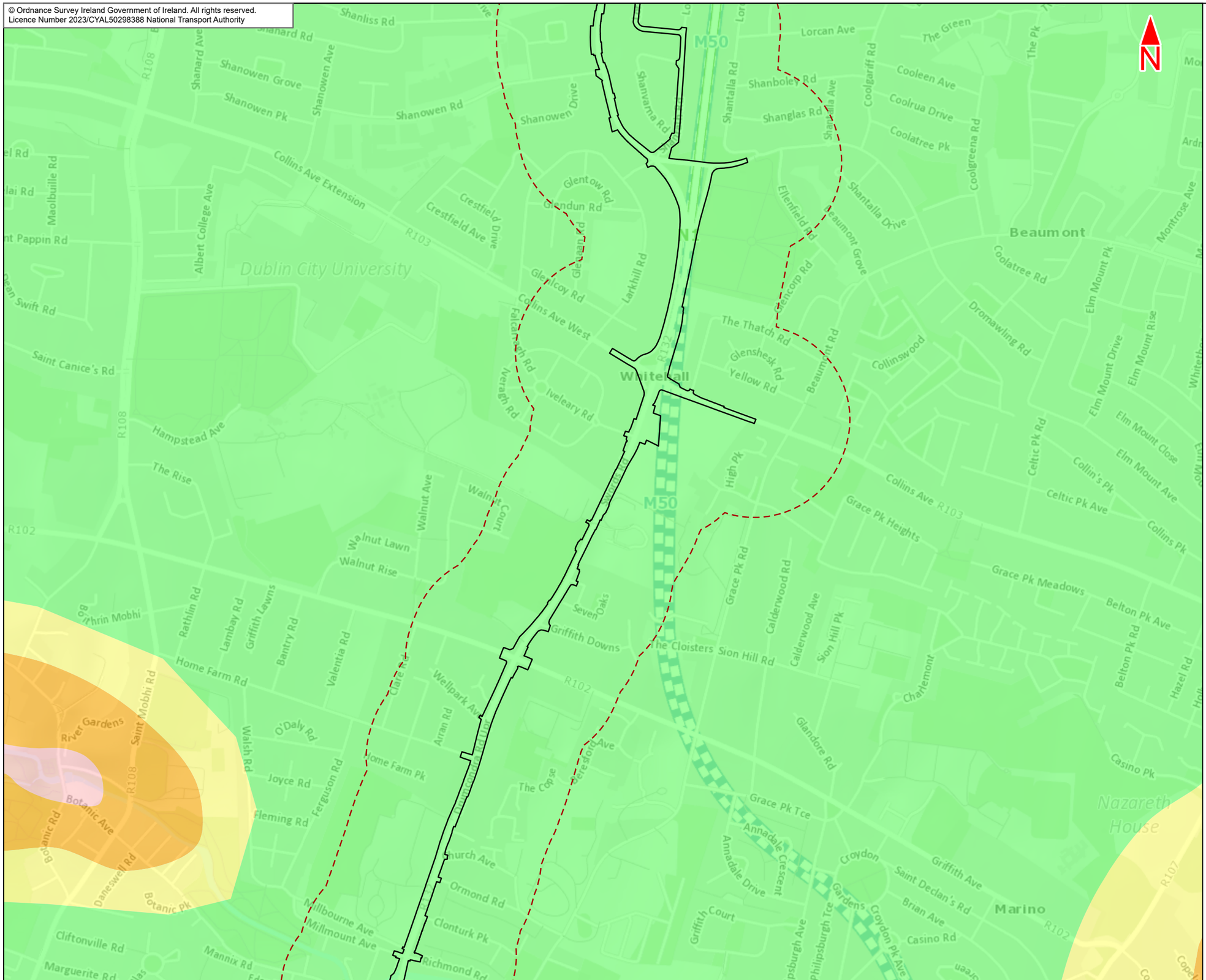

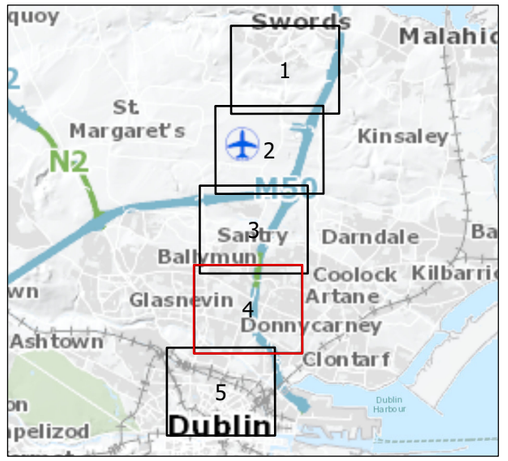

Legend :

- Swords to City Centre Core Bus Corridor Scheme
- 250m Study Area

GSI National Groundwater Vulnerability

- Extreme
- High
- Moderate
- Low

This drawing is not to be used in whole or in part other than for the intended purpose and project as defined on this drawing. Contains Irish Public Sector Data licensed under a Creative Commons Attribution 4.0 International (CC BY 4.0) licence

0 0.1 0.2 0.3 0.4 0.5 km

BAR SCALE

Disclaimer
a. © National Transport Authority (NTA) 2023. This drawing is confidential and the copyright in it is owned by NTA. This drawing must not be either loaned, copied or otherwise reproduced in whole or in part or used for any purpose without the prior permission of NTA.
b. This drawing is to be used for the design element identified in the titlebox. Other information shown is to be considered indicative only. The drawing is to be read in conjunction with all other relevant design drawings.
c. O.S. data used for plans are printed under © Ordnance Survey Ireland Government of Ireland. All rights reserved. Licence Number 2023/CYAL50298388 National Transport Authority. All elevations are in metres and relate to OSi Geoid Model (OSGM15) Malin Head. All Co-ordinates are in Irish Transverse Mercator Grid (ITM) as defined by OSi active local GPS station.
d. Information concerning the position of apparatus shown on this drawing is based on drawings supplied by the utility owners and/or the utility works contractor, whilst every care has been taken in the preparation of this drawing, positions should be taken as approximate and are intended for general guidance only and no representation is made by the NTA as to the accuracy, completeness, sufficiency or otherwise of this drawing and the position of the apparatus.The information contained herein does not purport to be comprehensive or final as the apparatus is subject to being altered and/or superceded. Recipients should not rely on this information. Any liabilities are hereby expressly disclaimed.
e. The information contained herein has been provided by the NTA but does not purport to be comprehensive or final. Recipients should not rely on the information. Neither the NTA nor any of its directors, officers, employees, agents, stakeholders or advisers make any representation or warranty as to, or accept any liability or responsibility in relation to, the adequacy, accuracy, reasonableness or completeness of the information provided as part of this document or any matter on which the information is based (including but not limited to loss or damage arising as a result of reliance by recipients on the information or any part of it. Any liabilities are hereby expressly disclaimed.

Project Ireland 2040 Building Ireland's Future

Rev	Date	Drn	Chk'd	App'd	Description
M01	May 23	FG	PW	DK	ISSUE FOR PHASE 4 : PLANNING

Client: NTA Údarás Náisiúnta Iompair National Transport Authority

Consultant: Jacobs ARUP SYSTRA

Date	Scale @ A3	Drawn	Checked	Approved
02/05/2023	1:10000	FG	PW	DK

Project Code	Originator Code	QMS Code
BCIDE	JAC	

Programme Title: **BUSCONNECTS DUBLIN CORE BUS CORRIDORS INFRASTRUCTURE WORKS**

Drawing Title: Swords to City Centre Core Bus Corridor Scheme
Figure 14.14
Groundwater Vulnerability

Drawing File Name	Sheet Number	Status	Rev
BCIDE-JAC-ENV_GT-0002_XX_00-DR-GG-0804	4 of 5	A	M01

© Ordnance Survey Ireland Government of Ireland. All rights reserved.
Licence Number 2023/CYAL50298388 National Transport Authority

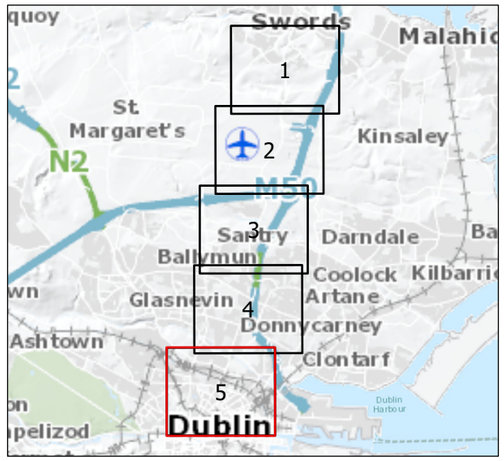

Legend :

- Swords to City Centre Core Bus Corridor Scheme
- 250m Study Area

GSI National Groundwater Vulnerability

- High
- Moderate
- Low

This drawing is not to be used in whole or in part other than for the intended purpose and project as defined on this drawing. Contains Irish Public Sector Data licensed under a Creative Commons Attribution 4.0 International (CC BY 4.0) licence

0 0.1 0.2 0.3 0.4 0.5 km

BAR SCALE

Disclaimer
a. © National Transport Authority (NTA) 2023. This drawing is confidential and the copyright in it is owned by NTA. This drawing must not be either loaned, copied or otherwise reproduced in whole or in part or used for any purpose without the prior permission of NTA.
b. This drawing is to be used for the design element identified in the titlebox. Other information shown is to be considered indicative only. The drawing is to be read in conjunction with all other relevant design drawings.
c. O.S. data used for plans are printed under © Ordnance Survey Ireland Government of Ireland. All rights reserved. Licence Number 2023/CYAL50298388 National Transport Authority. All elevations are in metres and relate to OSi Geoid Model (OSGM15) Malin Head. All Co-ordinates are in Irish Transverse Mercator Grid (ITM) as defined by OSi active local GPS station.
d. Information concerning the position of apparatus shown on this drawing is based on drawings supplied by the utility owners and/or the utility works contractor, whilst every care has been taken in the preparation of this drawing, positions should be taken as approximate and are intended for general guidance only and no representation is made by the NTA as to the accuracy, completeness, sufficiency or otherwise of this drawing and the position of the apparatus.The information contained herein does not purport to be comprehensive or final as the apparatus is subject to being altered and/or superceded. Recipients should not rely on this information. Any liabilities are hereby expressly disclaimed.
e. The information contained herein has been provided by the NTA but does not purport to be comprehensive or final. Recipients should not rely on the information. Neither the NTA nor any of its directors, officers, employees, agents, stakeholders or advisers make any representation or warranty as to, or accept any liability or responsibility in relation to, the adequacy, accuracy, reasonableness or completeness of the information provided as part of this document or any matter on which the information is based (including but not limited to loss or damage arising as a result of reliance by recipients on the information or any part of it. Any liabilities are hereby expressly disclaimed.

Project Ireland 2040
Building Ireland's Future

Rev	Date	Drn	Chk'd	App'd	Description
M01	May 23	FG	PW	DK	ISSUE FOR PHASE 4 : PLANNING

Client: NTA — Údarás Náisiúnta Iompair, National Transport Authority
Consultant: Jacobs ARUP SYSTRA

Date	Scale @ A3	Drawn	Checked	Approved
02/05/2023	1:10000	FG	PW	DK

Project Code	Originator Code	QMS Code
BCIDE	JAC	

Programme Title: **BUSCONNECTS DUBLIN CORE BUS CORRIDORS INFRASTRUCTURE WORKS**

Drawing Title: Swords to City Centre Core Bus Corridor Scheme
Figure 14.14
Groundwater Vulnerability

Drawing File Name	Sheet Number	Status	Rev
BCIDE-JAC-ENV_GT-0002_XX_00-DR-GG-0805	5 of 5	A	M01

14.15
Groundwater Recharge

© Ordnance Survey Ireland Government of Ireland. All rights reserved.
Licence Number 2023/CYAL50298388 National Transport Authority

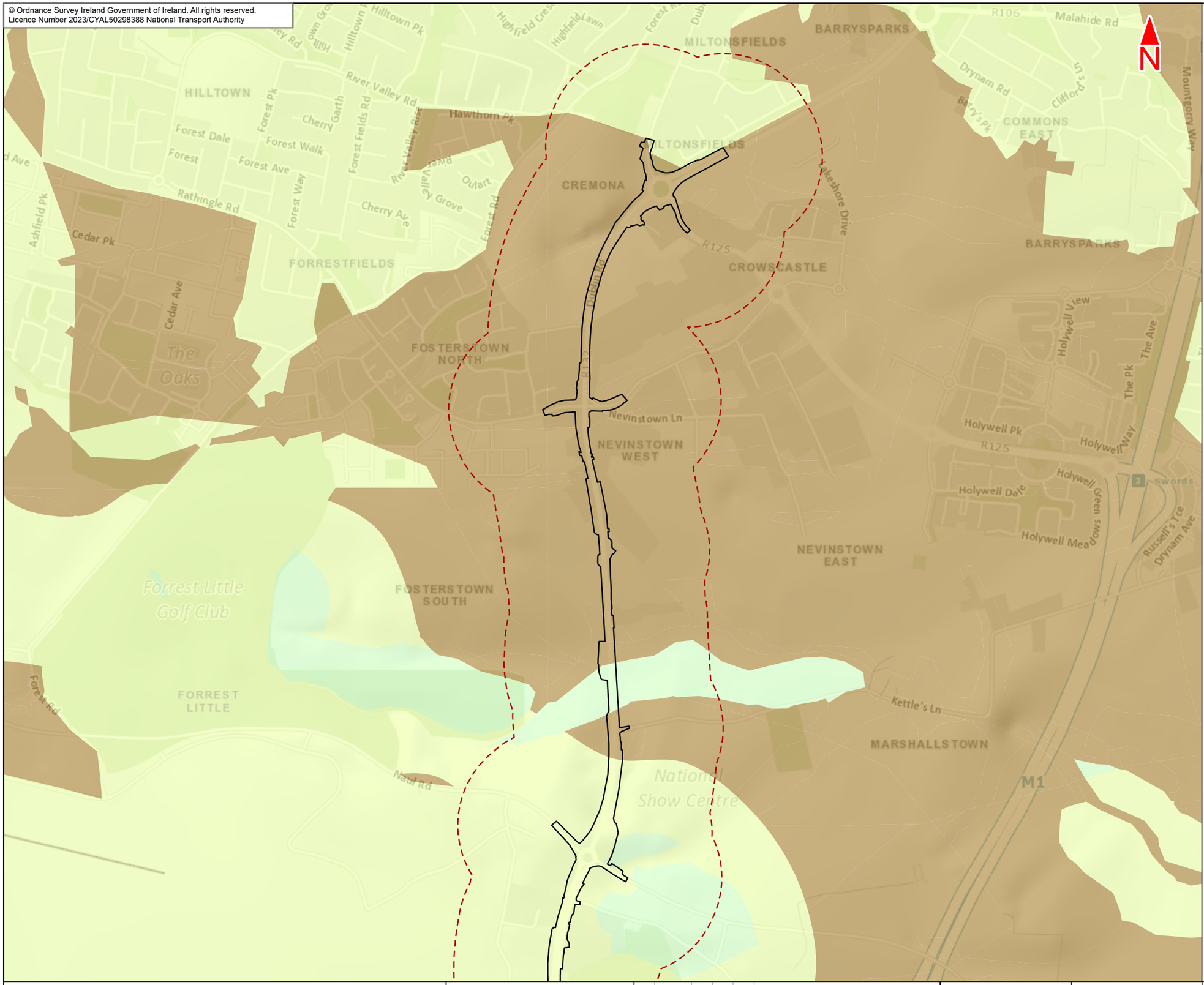

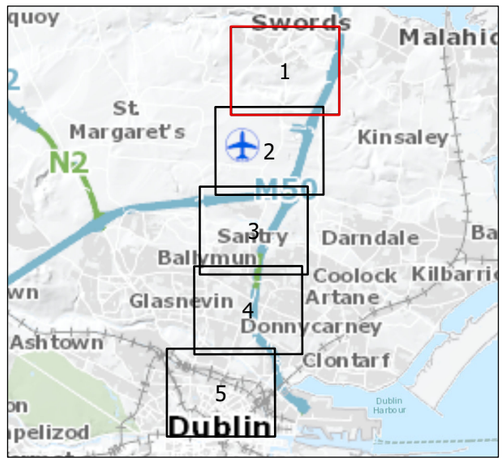

Legend :

- Swords to City Centre Core Bus Corridor Scheme
- 250m Study Area

GSI Groundwater Recharge

Annual Recharge (mm)

- 151-200 mm
- 51-100 mm
- 1-50 mm

This drawing is not to be used in whole or in part other than for the intended purpose and project as defined on this drawing. Contains Irish Public Sector Data licensed under a Creative Commons Attribution 4.0 International (CC BY 4.0) licence

0 0.1 0.2 0.3 0.4 0.5 km

BAR SCALE

Disclaimer
a. © National Transport Authority (NTA) 2023. This drawing is confidential and the copyright in it is owned by NTA. This drawing must not be either loaned, copied or otherwise reproduced in whole or in part or used for any purpose without the prior permission of NTA.
b. This drawing is to be used for the design element identified in the titlebox. Other information shown is to be considered indicative only. The drawing is to be read in conjunction with all other relevant design drawings.
c. O.S. data used for plans are printed under © Ordnance Survey Ireland Government of Ireland. All rights reserved. Licence Number 2023/CYAL50298388 National Transport Authority. All elevations are in metres and relate to OSi Geoid Model (OSGM15) Malin Head. All Co-ordinates are in Irish Transverse Mercator Grid (ITM) as defined by OSi active local GPS station.
d. Information concerning the position of apparatus shown on this drawing is based on drawings supplied by the utility owners and/or the utility works contractor, whilst every care has been taken in the preparation of this drawing, positions should be taken as approximate and are intended for general guidance only and no representation is made by the NTA as to the accuracy, completeness, sufficiency or otherwise of this drawing and the position of the apparatus.The information contained herein does not purport to be comprehensive or final as the apparatus is subject to being altered and/or superceded. Recipients should not rely on this information. Any liabilities are hereby expressly disclaimed.
e. The information contained herein has been provided by the NTA but does not purport to be comprehensive or final. Recipients should not rely on the information. Neither the NTA nor any of its directors, officers, employees, agents, stakeholders or advisers make any representation or warranty as to, or accept any liability or responsibility in relation to, the adequacy, accuracy, reasonableness or completeness of the information provided as part of this document or any matter on which the information is based (including but not limited to loss or damage arising as a result of reliance by recipients on the information or any part of it. Any liabilities are hereby expressly disclaimed.

Project Ireland 2040 Building Ireland's Future

Rev	Date	Drn	Chk'd	App'd	Description
M01	May 23	FG	PW	DK	ISSUE FOR PHASE 4 : PLANNING

Client: NTA — Údarás Náisiúnta Iompair, National Transport Authority

Consultant: Jacobs ARUP SYSTRA

Date	Scale @ A3	Drawn	Checked	Approved
02/05/2023	1:10000	FG	PW	DK

Project Code	Originator Code	QMS Code
BCIDE	JAC	

Programme Title: **BUSCONNECTS DUBLIN**
CORE BUS CORRIDORS INFRASTRUCTURE WORKS

Drawing Title: Swords to City Centre Core Bus Corridor Scheme
Figure 14.15
Groundwater Recharge

Drawing File Name	Sheet Number	Status	Rev
BCIDE-JAC-ENV_GT-0002_XX_00-DR-GG-0901	1 of 5	A	M01

© Ordnance Survey Ireland Government of Ireland. All rights reserved.
Licence Number 2023/CYAL50298388 National Transport Authority

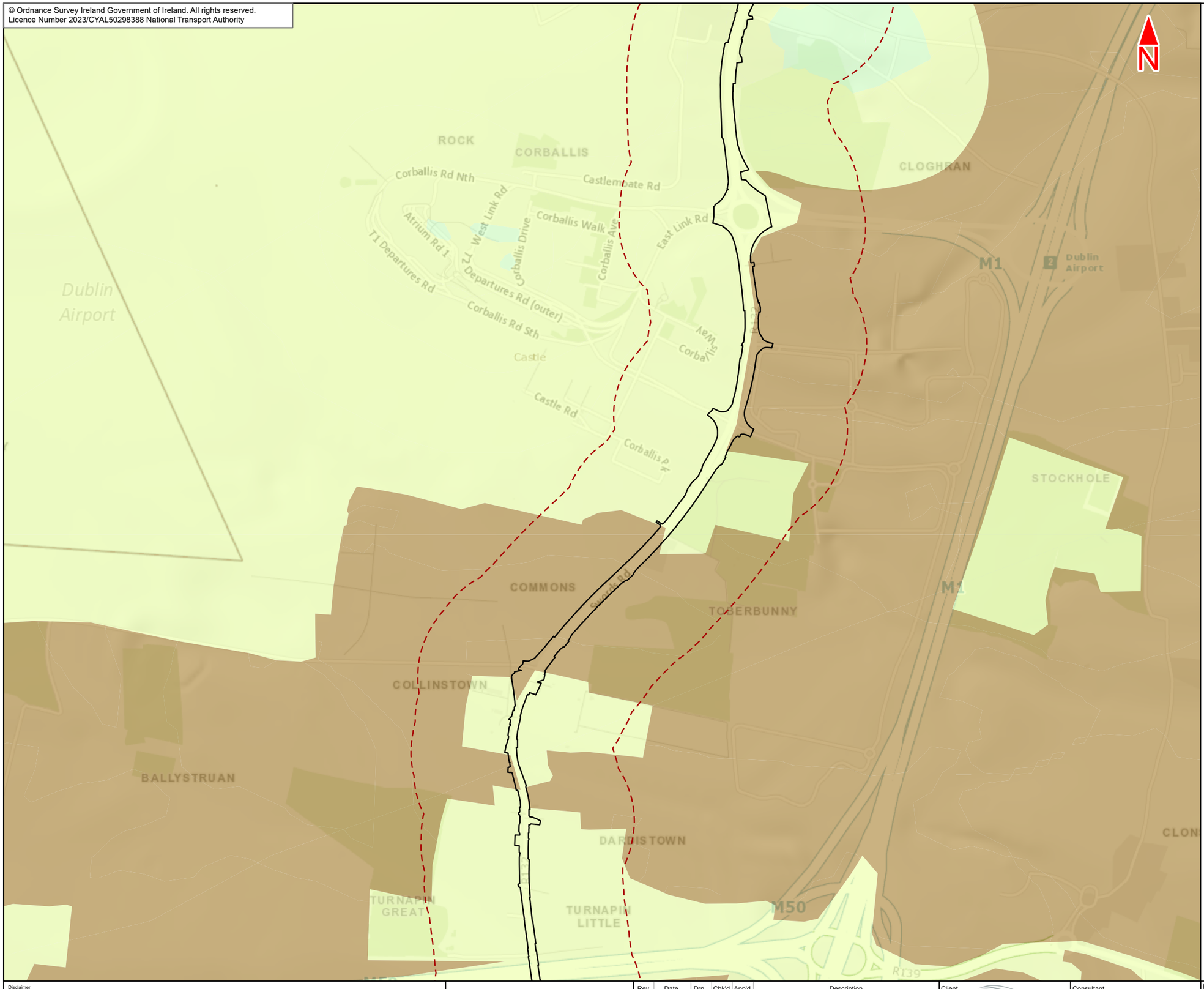

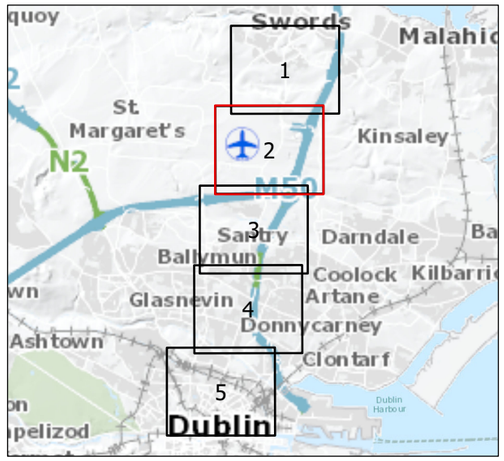

Legend :

- Swords to City Centre Core Bus Corridor Scheme
- 250m Study Area

GSI Groundwater Recharge

Annual Recharge (mm)

- 151-200 mm
- 51-100 mm
- 1-50 mm

This drawing is not to be used in whole or in part other than for the intended purpose and project as defined on this drawing. Contains Irish Public Sector Data licensed under a Creative Commons Attribution 4.0 International (CC BY 4.0) licence

0 0.1 0.2 0.3 0.4 0.5 km

BAR SCALE

Disclaimer
a. © National Transport Authority (NTA) 2023. This drawing is confidential and the copyright in it is owned by NTA. This drawing must not be either loaned, copied or otherwise reproduced in whole or in part or used for any purpose without the prior permission of NTA.
b. This drawing is to be used for the design element identified in the titlebox. Other information shown is to be considered indicative only. The drawing is to be read in conjunction with all other relevant design drawings.
c. O.S. data used for plans are printed under © Ordnance Survey Ireland Government of Ireland. All rights reserved. Licence Number 2023/CYAL50298388 National Transport Authority. All elevations are in metres and relate to OSi Geoid Model (OSGM15) Malin Head. All Co-ordinates are in Irish Transverse Mercator Grid (ITM) as defined by OSi active local GPS station.
d. Information concerning the position of apparatus shown on this drawing is based on drawings supplied by the utility owners and/or the utility works contractor, whilst every care has been taken in the preparation of this drawing, positions should be taken as approximate and are intended for general guidance only and no representation is made by the NTA as to the accuracy, completeness, sufficiency or otherwise of this drawing and the position of the apparatus.The information contained herein does not purport to be comprehensive or final as the apparatus is subject to being altered and/or superceded. Recipients should not rely on this information. Any liabilities are hereby expressly disclaimed.
e. The information contained herein has been provided by the NTA but does not purport to be comprehensive or final. Recipients should not rely on the information. Neither the NTA nor any of its directors, officers, employees, agents, stakeholders or advisers make any representation or warranty as to, or accept any liability or responsibility in relation to, the adequacy, accuracy, reasonableness or completeness of the information provided as part of this document or any matter on which the information is based (including but not limited to loss or damage arising as a result of reliance by recipients on the information or any part of it. Any liabilities are hereby expressly disclaimed.

Project Ireland 2040
Building Ireland's Future

Rev	Date	Drn	Chk'd	App'd	Description
M01	May 23	FG	PW	DK	ISSUE FOR PHASE 4 : PLANNING

Client: NTA Údarás Náisiúnta Iompair National Transport Authority

Consultant: Jacobs ARUP SYSTRA

Date	Scale @ A3	Drawn	Checked	Approved
02/05/2023	1:10000	FG	PW	DK

Project Code	Originator Code	QMS Code
BCIDE	JAC	

Programme Title
BUSCONNECTS DUBLIN
CORE BUS CORRIDORS INFRASTRUCTURE WORKS

Drawing Title
Swords to City Centre Core Bus Corridor Scheme
Figure 14.15
Groundwater Recharge

Drawing File Name	Sheet Number	Status	Rev
BCIDE-JAC-ENV_GT-0002_XX_00-DR-GG-0902	2 of 5	A	M01

© Ordnance Survey Ireland Government of Ireland. All rights reserved.
Licence Number 2023/CYAL50298388 National Transport Authority

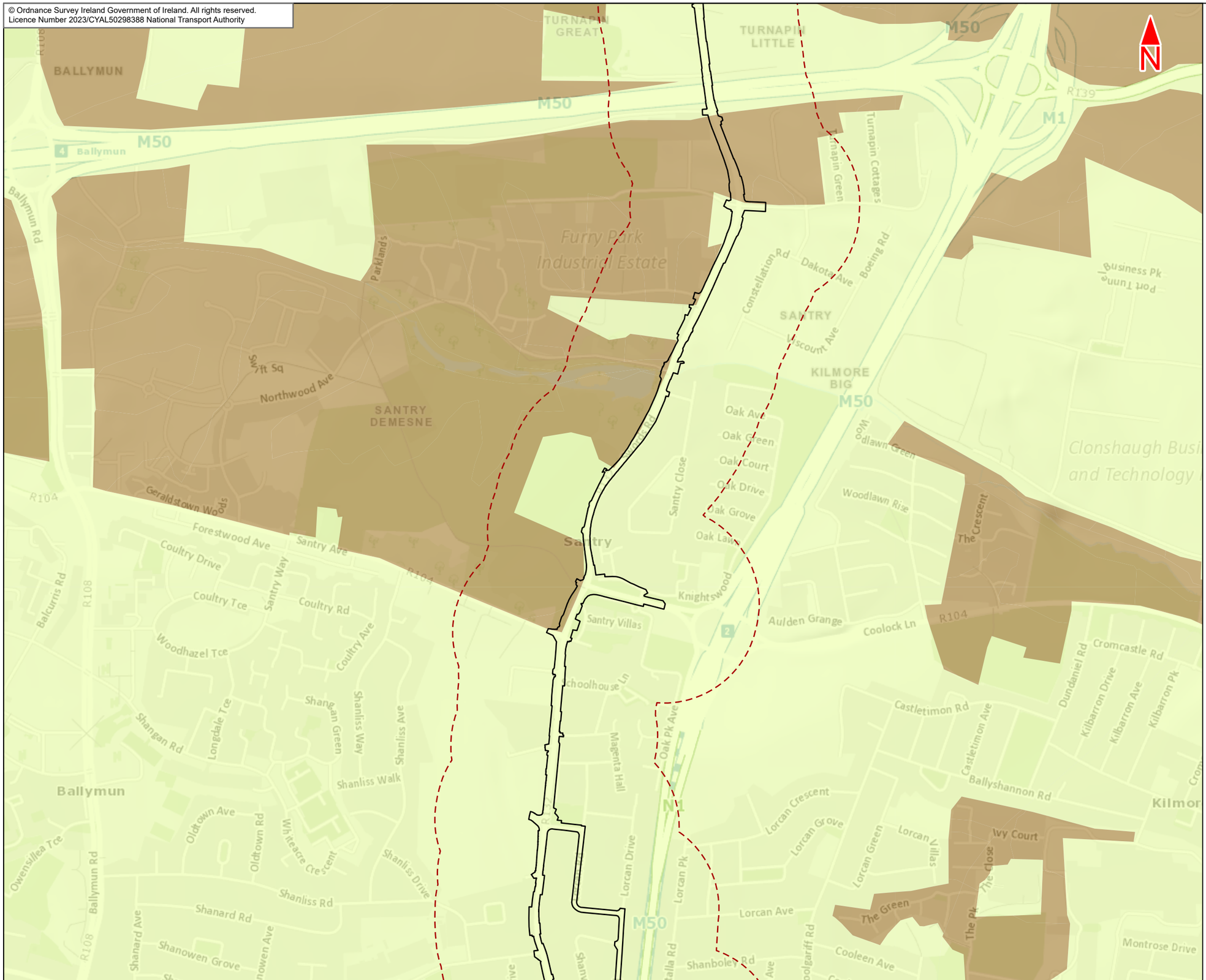

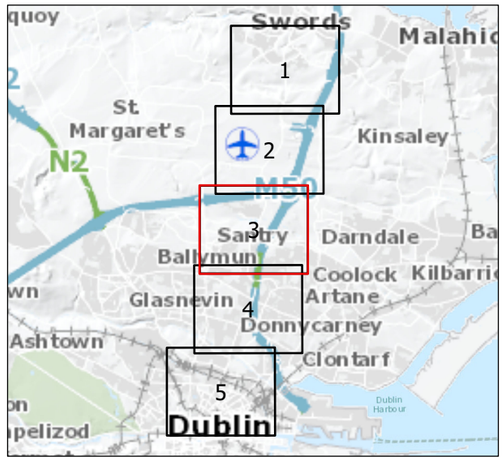

Legend :

- Swords to City Centre Core Bus Corridor Scheme
- 250m Study Area

GSI Groundwater Recharge

Annual Recharge (mm)

- 51-100 mm
- 1-50 mm

This drawing is not to be used in whole or in part other than for the intended purpose and project as defined on this drawing. Contains Irish Public Sector Data licensed under a Creative Commons Attribution 4.0 International (CC BY 4.0) licence

0 0.1 0.2 0.3 0.4 0.5 km

BAR SCALE

Disclaimer
a. © National Transport Authority (NTA) 2023. This drawing is confidential and the copyright in it is owned by NTA. This drawing must not be either loaned, copied or otherwise reproduced in whole or in part or used for any purpose without the prior permission of NTA.
b. This drawing is to be used for the design element identified in the titlebox. Other information shown is to be considered indicative only. The drawing is to be read in conjunction with all other relevant design drawings.
c. O.S. data used for plans are printed under © Ordnance Survey Ireland Government of Ireland. All rights reserved. Licence Number 2023/CYAL50298388 National Transport Authority. All elevations are in metres and relate to OSi Geoid Model (OSGM15) Malin Head. All Co-ordinates are in Irish Transverse Mercator Grid (ITM) as defined by OSi active local GPS station.
d. Information concerning the position of apparatus shown on this drawing is based on drawings supplied by the utility owners and/or the utility works contractor, whilst every care has been taken in the preparation of this drawing, positions should be taken as approximate and are intended for general guidance only and no representation is made by the NTA as to the accuracy, completeness, sufficiency or otherwise of this drawing and the position of the apparatus.The information contained herein does not purport to be comprehensive or final as the apparatus is subject to being altered and/or superceded. Recipients should not rely on this information. Any liabilities are hereby expressly disclaimed.
e. The information contained herein has been provided by the NTA but does not purport to be comprehensive or final. Recipients should not rely on the information. Neither the NTA nor any of its directors, officers, employees, agents, stakeholders or advisers make any representation or warranty as to, or accept any liability or responsibility in relation to, the adequacy, accuracy, reasonableness or completeness of the information provided as part of this document or any matter on which the information is based (including but not limited to loss or damage arising as a result of reliance by recipients on the information or any part of it. Any liabilities are hereby expressly disclaimed.

Project Ireland 2040 Building Ireland's Future

Rev	Date	Drn	Chk'd	App'd	Description
M01	May 23	FG	PW	DK	ISSUE FOR PHASE 4 : PLANNING

Client: NTA Údarás Náisiúnta Iompair National Transport Authority

Consultant: Jacobs ARUP SYSTRA

Date	Scale @ A3	Drawn	Checked	Approved
02/05/2023	1:10000	FG	PW	DK

Project Code	Originator Code	QMS Code
BCIDE	JAC	

Programme Title: **BUSCONNECTS DUBLIN CORE BUS CORRIDORS INFRASTRUCTURE WORKS**

Drawing Title: Swords to City Centre Core Bus Corridor Scheme
Figure 14.15
Groundwater Recharge

Drawing File Name	Sheet Number	Status	Rev
BCIDE-JAC-ENV_GT-0002_XX_00-DR-GG-0903	3 of 5	A	M01

© Ordnance Survey Ireland Government of Ireland. All rights reserved.
Licence Number 2023/CYAL50298388 National Transport Authority

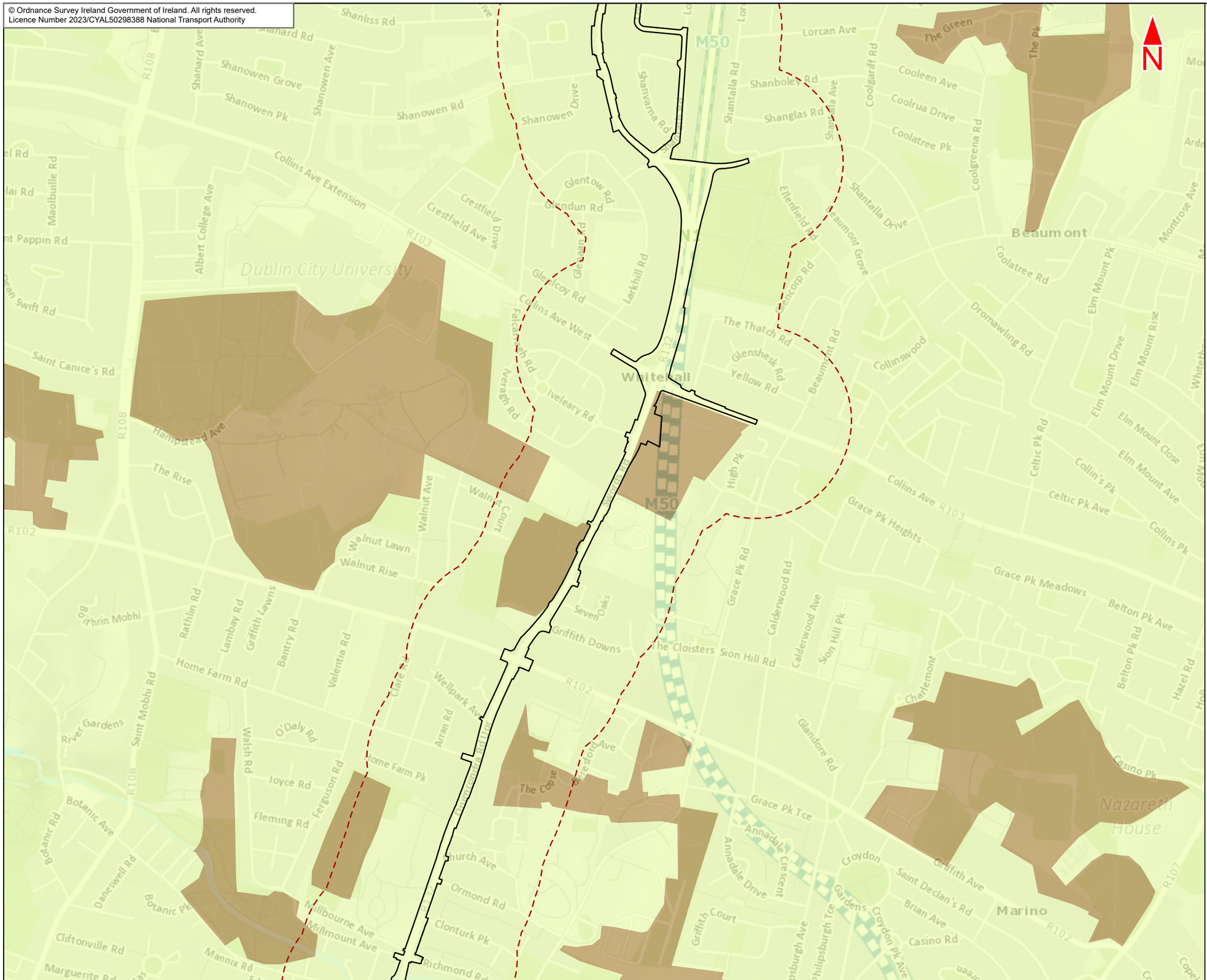

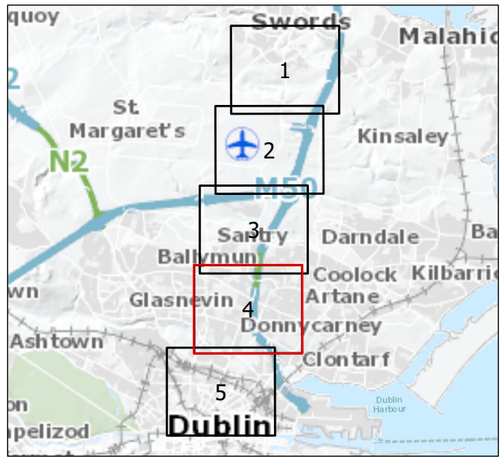

Legend :

- Swords to City Centre Core Bus Corridor Scheme
- 250m Study Area

GSI Groundwater Recharge

Annual Recharge (mm)

- 151-200 mm
- 51-100 mm
- 1-50 mm

This drawing is not to be used in whole or in part other than for the intended purpose and project as defined on this drawing. Contains Irish Public Sector Data licensed under a Creative Commons Attribution 4.0 International (CC BY 4.0) licence

0 0.1 0.2 0.3 0.4 0.5 km

BAR SCALE

Disclaimer
a. © National Transport Authority (NTA) 2023. This drawing is confidential and the copyright in it is owned by NTA. This drawing must not be either loaned, copied or otherwise reproduced in whole or in part or used for any purpose without the prior permission of NTA.
b. This drawing is to be used for the design element identified in the titlebox. Other information shown is to be considered indicative only. The drawing is to be read in conjunction with all other relevant design drawings.
c. O.S. data used for plans are printed under © Ordnance Survey Ireland Government of Ireland. All rights reserved. Licence Number 2023/CYAL50298388 National Transport Authority. All elevations are in metres and relate to OSi Geoid Model (OSGM15) Malin Head. All Co-ordinates are in Irish Transverse Mercator Grid (ITM) as defined by OSi active local GPS station.
d. Information concerning the position of apparatus shown on this drawing is based on drawings supplied by the utility owners and/or the utility works contractor, whilst every care has been taken in the preparation of this drawing, positions should be taken as approximate and are intended for general guidance only and no representation is made by the NTA as to the accuracy, completeness, sufficiency or otherwise of this drawing and the position of the apparatus.The information contained herein does not purport to be comprehensive or final as the apparatus is subject to being altered and/or superceded. Recipients should not rely on this information. Any liabilities are hereby expressly disclaimed.
e. The information contained herein has been provided by the NTA but does not purport to be comprehensive or final. Recipients should not rely on the information. Neither the NTA nor any of its directors, officers, employees, agents, stakeholders or advisers make any representation or warranty as to, or accept any liability or responsibility in relation to, the adequacy, accuracy, reasonableness or completeness of the information provided as part of this document or any matter on which the information is based (including but not limited to loss or damage arising as a result of reliance by recipients on the information or any part of it. Any liabilities are hereby expressly disclaimed.

Project Ireland 2040 Building Ireland's Future

Rev	Date	Drn	Chk'd	App'd	Description
M01	May 23	FG	PW	DK	ISSUE FOR PHASE 4 : PLANNING

Client: NTA Údarás Náisiúnta Iompair National Transport Authority

Consultant: Jacobs ARUP SYSTRA

Date	Scale @ A3	Drawn	Checked	Approved
02/05/2023	1:10000	FG	PW	DK

Project Code	Originator Code	QMS Code
BCIDE	JAC	

Programme Title: **BUSCONNECTS DUBLIN CORE BUS CORRIDORS INFRASTRUCTURE WORKS**

Drawing Title: Swords to City Centre Core Bus Corridor Scheme
Figure 14.15
Groundwater Recharge

Drawing File Name	Sheet Number	Status	Rev
BCIDE-JAC-ENV_GT-0002_XX_00-DR-GG-0904	4 of 5	A	M01

© Ordnance Survey Ireland Government of Ireland. All rights reserved.
Licence Number 2023/CYAL50298388 National Transport Authority

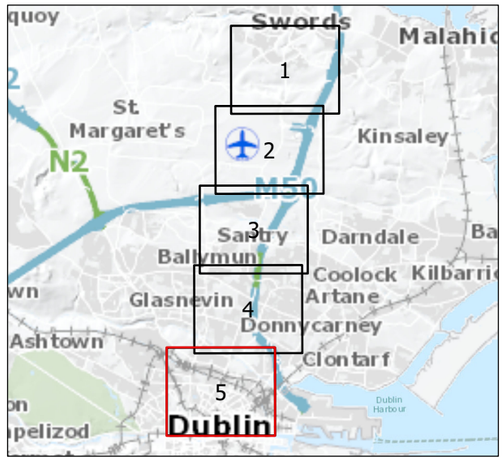

Legend :

- Swords to City Centre Core Bus Corridor Scheme
- 250m Study Area

GSI Groundwater Recharge

Annual Recharge (mm)

- 51-100 mm
- 1-50 mm

This drawing is not to be used in whole or in part other than for the intended purpose and project as defined on this drawing. Contains Irish Public Sector Data licensed under a Creative Commons Attribution 4.0 International (CC BY 4.0) licence

0 0.1 0.2 0.3 0.4 0.5 km

BAR SCALE

Disclaimer
a. © National Transport Authority (NTA) 2023. This drawing is confidential and the copyright in it is owned by NTA. This drawing must not be either loaned, copied or otherwise reproduced in whole or in part or used for any purpose without the prior permission of NTA.
b. This drawing is to be used for the design element identified in the titlebox. Other information shown is to be considered indicative only. The drawing is to be read in conjunction with all other relevant design drawings.
c. O.S. data used for plans are printed under © Ordnance Survey Ireland Government of Ireland. All rights reserved. Licence Number 2023/CYAL50298388 National Transport Authority. All elevations are in metres and relate to OSi Geoid Model (OSGM15) Malin Head. All Co-ordinates are in Irish Transverse Mercator Grid (ITM) as defined by OSi active local GPS station.
d. Information concerning the position of apparatus shown on this drawing is based on drawings supplied by the utility owners and/or the utility works contractor, whilst every care has been taken in the preparation of this drawing, positions should be taken as approximate and are intended for general guidance only and no representation is made by the NTA as to the accuracy, completeness, sufficiency or otherwise of this drawing and the position of the apparatus.The information contained herein does not purport to be comprehensive or final as the apparatus is subject to being altered and/or superceded. Recipients should not rely on this information. Any liabilities are hereby expressly disclaimed.
e. The information contained herein has been provided by the NTA but does not purport to be comprehensive or final. Recipients should not rely on the information. Neither the NTA nor any of its directors, officers, employees, agents, stakeholders or advisers make any representation or warranty as to, or accept any liability or responsibility in relation to, the adequacy, accuracy, reasonableness or completeness of the information provided as part of this document or any matter on which the information is based (including but not limited to loss or damage arising as a result of reliance by recipients on the information or any part of it. Any liabilities are hereby expressly disclaimed.

Project Ireland 2040
Building Ireland's Future

Rev	Date	Drn	Chk'd	App'd	Description
M01	May 23	FG	PW	DK	ISSUE FOR PHASE 4 : PLANNING

Client: NTA Údarás Náisiúnta Iompair National Transport Authority

Consultant: Jacobs ARUP SYSTRA

Date	Scale @ A3	Drawn	Checked	Approved
02/05/2023	1:10000	FG	PW	DK

Project Code	Originator Code	QMS Code
BCIDE	JAC	

Programme Title
BUSCONNECTS DUBLIN
CORE BUS CORRIDORS INFRASTRUCTURE WORKS

Drawing Title
Swords to City Centre Core Bus Corridor Scheme
Figure 14.15
Groundwater Recharge

Drawing File Name	Sheet Number	Status	Rev
BCIDE-JAC-ENV_GT-0002_XX_00-DR-GG-0905	5 of 5	A	M01