The background features a large orange field. At the top, there are horizontal bands of blue and dark blue, with a green curved shape on the left. On the right side, there is a vertical green bar and a blue rounded rectangle containing two white circles. In the bottom-left corner, there is a dark blue curved shape containing a white circle with a blue border.

**Appendix I**  
General  
Arrangement  
Drawings



# BUSCONNECTS DUBLIN CORE BUS CORRIDORS INFRASTRUCTURE WORKS

## SWORDS TO CITY CENTRE CORE BUS CORRIDOR SCHEME

| GENERAL ARRANGEMENT                            |  |
|--|--|
| DRAWING SERIES NUMBER(S)                       | DRAWING SERIES DESCRIPTION   |
| BCIDB-JAC-GEO_IX-0002_XX_00-DR-CR-0001         | SWORDS TO CITY CENTRE CORE BUS CORRIDOR SCHEME. GENERAL ARRANGEMENT. COVER SHEET |
| BCIDB-JAC-GEO_KP-0002_XX_00-DR-CR-0002         | SWORDS TO CITY CENTRE CORE BUS CORRIDOR SCHEME. GENERAL ARRANGEMENT. KEY PLAN    |
| BCIDB-JAC-GEO_GA-0002_XX_00-DR-CR-0001 to 0037 | SWORDS TO CITY CENTRE CORE BUS CORRIDOR SCHEME. GENERAL ARRANGEMENT              |

C:\pwworking\jacobs\_uk\_highways\_ssa\legint\mullank\01-14728\BCIDB-JAC-GEO\_IX-0002\_XX\_00-DR-CR-0001.dwg

**Disclaimer**  
 © National Transport Authority (NTA) 2022. This drawing is confidential and the copyright in it is owned by NTA. This drawing must not be either loaned, copied or otherwise reproduced in whole or in part or used for any purpose without the prior permission of NTA.  
 This drawing is to be used for the design element identified in the titleblock. Other information shown is to be considered indicative only. The drawing is to be read in conjunction with all other relevant design drawings.  
 O.S. data used for plans are printed under © Ordnance Survey Ireland Government of Ireland. All rights reserved. Licence Number 2022/O.S.\_NMA\_180 National Transport Authority. All elevations are in metres and relate to O.S. Good Model (OSGM15) Mean Head. All Co-ordinates are in Irish

Transverse Mercator Grid (ITM) as defined by OSI active local GPS station.  
 Information concerning the position of apparatus shown on this drawing is based on drawings supplied by the utility owners and/or the utility works contractor, whilst every care has been taken in the preparation of this drawing, positions should be taken as approximate and are intended for general guidance only and no representation is made by the NTA as to the accuracy, completeness, sufficiency or otherwise of this drawing and the position of the apparatus. The information contained herein does not purport to be comprehensive or final as the apparatus is subject to being altered and/or superseded. Recipients should not rely on this information. Any liabilities are hereby expressly disclaimed.

The information contained herein has been provided by the NTA but does not purport to be comprehensive or final. Recipients should not rely on the information. Neither the NTA nor any of its directors, officers, employees, agents, stakeholders or advisers make any representation or warranty as to, or accept any liability or responsibility in relation to, the adequacy, accuracy, reasonableness or completeness of the information provided as part of this document or any matter on which the information is based (including but not limited to loss or damage arising as a result of reliance by recipients on the information or any part of it). Any liabilities are hereby expressly disclaimed.



| Rev | Date       | Drn | Chk'd | App'd | Description                 |
|-----|------------|-----|-------|-------|-----------------------------|
| M01 | 06/04/2023 | FM  | IL    | HOS   | ISSUE FOR PHASE 4: PLANNING |

|  |                               |                                       |               |                 |
|--|-------------------------------|---------------------------------------|---------------|-----------------|
| Client<br><b>NTA</b><br>Údarás Náisiúnta Iompair<br>National Transport Authority |                               | Engineering Designer<br><b>Jacobs</b> |               |                 |
| Date<br>06/04/2023   | Scale<br>NTS @ A1<br>NTS @ A3 | Drawn<br>FM                           | Checked<br>IL | Approved<br>HOS |
| Project Code<br>BCIDB  | Originator Code<br>JAC        | QMS Code                              |               |                 |

|   |                          |             |            |
|---|--------------------------|-------------|------------|
| Programme Title<br><b>BUSCONNECTS DUBLIN<br/>CORE BUS CORRIDORS INFRASTRUCTURE WORKS</b>              |                          |             |            |
| Drawing Title<br>SWORDS TO CITY CENTRE CORE BUS CORRIDOR SCHEME<br>GENERAL ARRANGEMENT<br>COVER SHEET |                          |             |            |
| Drawing File Name<br>BCIDB-JAC-GEO_IX-0002_XX_00-DR-CR-0001   | Sheet Number<br>01 of 01 | Status<br>A | Rev<br>M01 |

DO NOT SCALE USE FIGURED DIMENSIONS ONLY



C:\pwworking\jacobs\_uk\_highways\_ssa\legint\_mullank\d0144728\BCIDB-JAC-GEO\_KP-0002\_XX\_00-DR-CR-0002.dwg

**Disclaimer:**

a. © National Transport Authority (NTA) 2022. This drawing is confidential and the copyright in it is owned by NTA. This drawing must not be either loaned, copied or otherwise reproduced in whole or in part or used for any purpose without the prior permission of NTA.

b. This drawing is to be used for the design element identified in the titleblock. Other information shown is to be considered indicative only. The drawing is to be read in conjunction with all other relevant design drawings.

c. O.S. data used for plans are printed under © Ordnance Survey Ireland Government of Ireland. All rights reserved. Licence Number 2022/OS\_NMA\_180 National Transport Authority. All elevations are in metres and relate to OSi Good Model (OSGM15) Mean Head. All Co-ordinates are in Irish Transverse Mercator Grid (ITM) as defined by OSi active local GPS station.

d. Information concerning the position of apparatus shown on this drawing is based on drawings supplied by the utility owners and/or the utility works contractor, whilst every care has been taken in the preparation of this drawing, positions should be taken as approximate and are intended for general guidance only and no representation is made by the NTA as to the accuracy, completeness, sufficiency or otherwise of this drawing and the position of the apparatus. The information contained herein does not purport to be comprehensive or final as the apparatus is subject to being altered and/or superseded. Recipients should not rely on this information. Any liabilities are hereby expressly disclaimed.

e. The information contained herein has been provided by the NTA but does not purport to be comprehensive or final. Recipients should not rely on the information. Neither the NTA nor any of its directors, officers, employees, agents, stakeholders or advisers make any representation or warranty as to, or accept any liability or responsibility in relation to, the adequacy, accuracy, reasonableness or completeness of the information provided as part of this document or any matter on which the information is based (including but not limited to loss or damage arising as a result of reliance by recipients on the information or any part of it). Any liabilities are hereby expressly disclaimed.



| Rev | Date       | Drn | Chk'd | App'd | Description                 |
|-----|------------|-----|-------|-------|-----------------------------|
| M01 | 06/04/2023 | FM  | IL    | HOS   | ISSUE FOR PHASE 4: PLANNING |

Client: **NTA**  
Údarás Náisiúnta Iompair  
National Transport Authority

Date: 06/04/2023  
Project Code: BCIDB

Scale: 1:15000 @ A1  
1:30000 @ A3

Originator Code: JAC

Engineering Designer: **Jacobs**

Drawn: FM  
Checked: IL  
Approved: HOS

QMS Code:

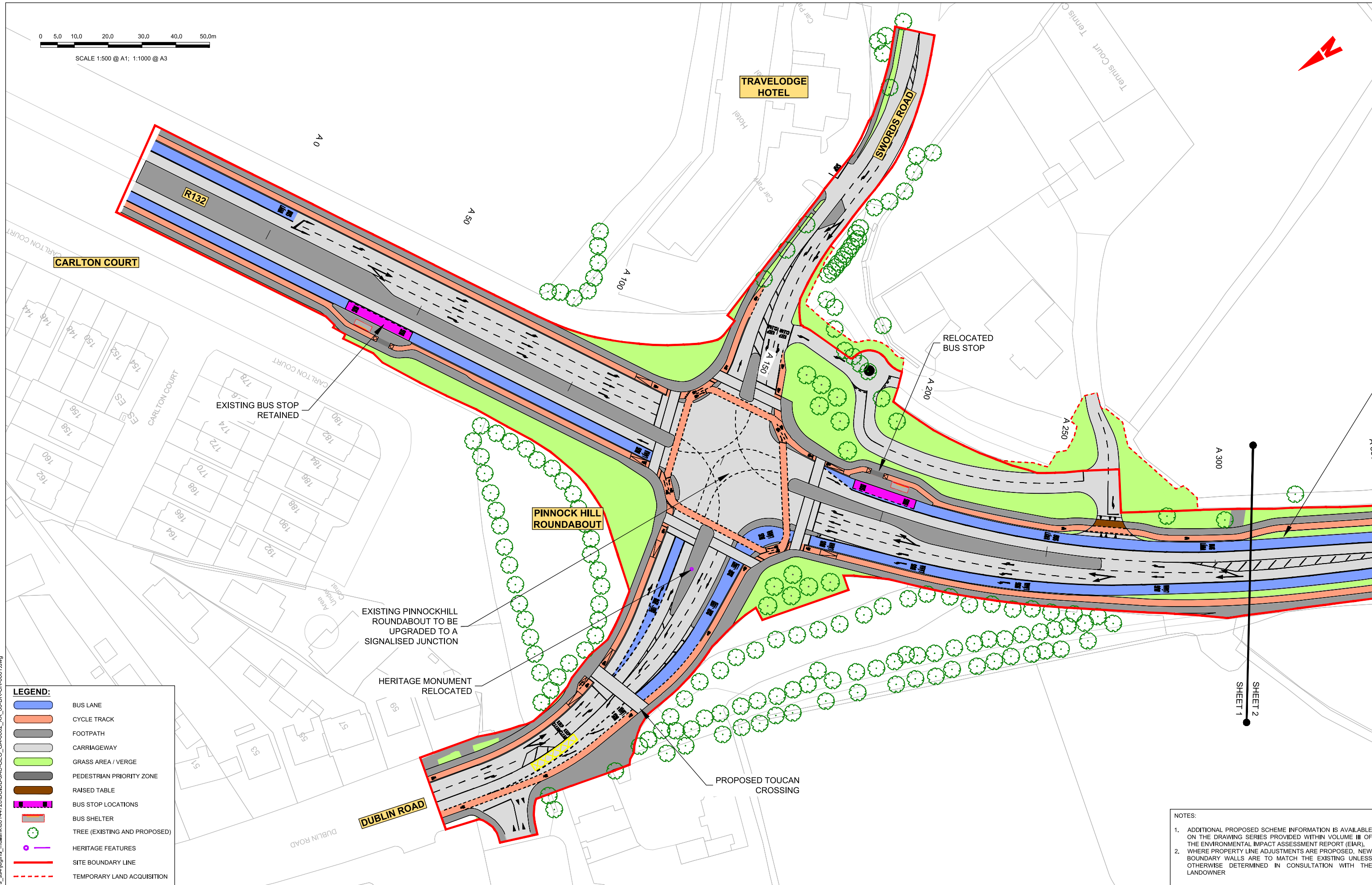
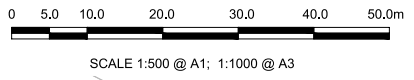
Programme Title: **BUSCONNECTS DUBLIN**  
**CORE BUS CORRIDORS INFRASTRUCTURE WORKS**

Drawing Title: **SWORDS TO CITY CENTRE CORE BUS CORRIDOR SCHEME**  
GENERAL ARRANGEMENT  
KEY PLAN

Drawing File Name: BCIDB-JAC-GEO\_KP-0002\_XX\_00-DR-CR-0002

Sheet Number: 01 of 01  
Status: A  
Rev: M01

DO NOT SCALE USE FIGURED DIMENSIONS ONLY



**LEGEND:**

|  |                              |
|--|------------------------------|
|  | BUS LANE                     |
|  | CYCLE TRACK                  |
|  | FOOTPATH                     |
|  | CARRIAGEWAY                  |
|  | GRASS AREA / VERGE           |
|  | PEDESTRIAN PRIORITY ZONE     |
|  | RAISED TABLE                 |
|  | BUS STOP LOCATIONS           |
|  | BUS SHELTER                  |
|  | TREE (EXISTING AND PROPOSED) |
|  | HERITAGE FEATURES            |
|  | SITE BOUNDARY LINE           |
|  | TEMPORARY LAND ACQUISITION   |

**NOTES:**

- ADDITIONAL PROPOSED SCHEME INFORMATION IS AVAILABLE ON THE DRAWING SERIES PROVIDED WITHIN VOLUME III OF THE ENVIRONMENTAL IMPACT ASSESSMENT REPORT (EIA).
- WHERE PROPERTY LINE ADJUSTMENTS ARE PROPOSED, NEW BOUNDARY WALLS ARE TO MATCH THE EXISTING UNLESS OTHERWISE DETERMINED IN CONSULTATION WITH THE LANDOWNER

**Disclaimer:**

a. © National Transport Authority (NTA) 2022. This drawing is confidential and the copyright in it is owned by NTA. This drawing must not be either loaned, copied or otherwise reproduced in whole or in part or used for any purpose without the prior permission of NTA.

b. This drawing is to be used for the design element identified in the titlebox. Other information shown is to be considered indicative only. The drawing is to be read in conjunction with all other relevant design drawings.

c. O.S. data used for plans are printed under © Ordnance Survey Ireland Government of Ireland. All rights reserved. Licence Number 2022/OS\_NMA\_180 National Transport Authority. All elevations are in metres and relate to OSi Good Model (OSGM15) Mean Head. All Co-ordinates are in Irish Transverse Mercator Grid (ITM) as defined by OSi active local GPS station.

d. Information concerning the position of apparatus shown on this drawing is based on drawings supplied by the utility owners and/or the utility works contractor, whilst every care has been taken in the preparation of this drawing, positions should be taken as approximate and are intended for general guidance only and no representation is made by the NTA as to the accuracy, completeness, sufficiency or otherwise of this drawing and the position of the apparatus. The information contained herein does not purport to be comprehensive or final as the apparatus is subject to being altered and/or superseded. Recipients should not rely on this information. Any liabilities are hereby expressly disclaimed.

e. The information contained herein has been provided by the NTA but does not purport to be comprehensive or final. Recipients should not rely on the information. Neither the NTA nor any of its directors, officers, employees, agents, stakeholders or advisers make any representation or warranty as to, or accept any liability or responsibility in relation to, the adequacy, accuracy, reasonableness or completeness of the information provided as part of this document or any matter on which the information is based (including but not limited to loss or damage arising as a result of reliance by recipients on the information or any part of it). Any liabilities are hereby expressly disclaimed.

|  |     |            |     |       |       |                             |
|--|-----|------------|-----|-------|-------|-----------------------------|
|  | Rev | Date       | Drn | Chk'd | App'd | Description                 |
|  | M01 | 06/04/2023 | FM  | IL    | HOS   | ISSUE FOR PHASE 4: PLANNING |

|              |  |                 |                           |         |    |
|--------------|--|-----------------|---------------------------|---------|----|
| Client       | <br>Údarás Náisiúnta Iompair<br>National Transport Authority |                 | Engineering Designer      |         |    |
| Date         | 06/04/2023   | Scale           | 1:500 @ A1<br>1:1000 @ A3 | Drawn   | FM |
| Project Code | BCIDB  | Originator Code | JAC                       | Checked | IL |
|              |  |                 | Approved                  | HOS     |    |

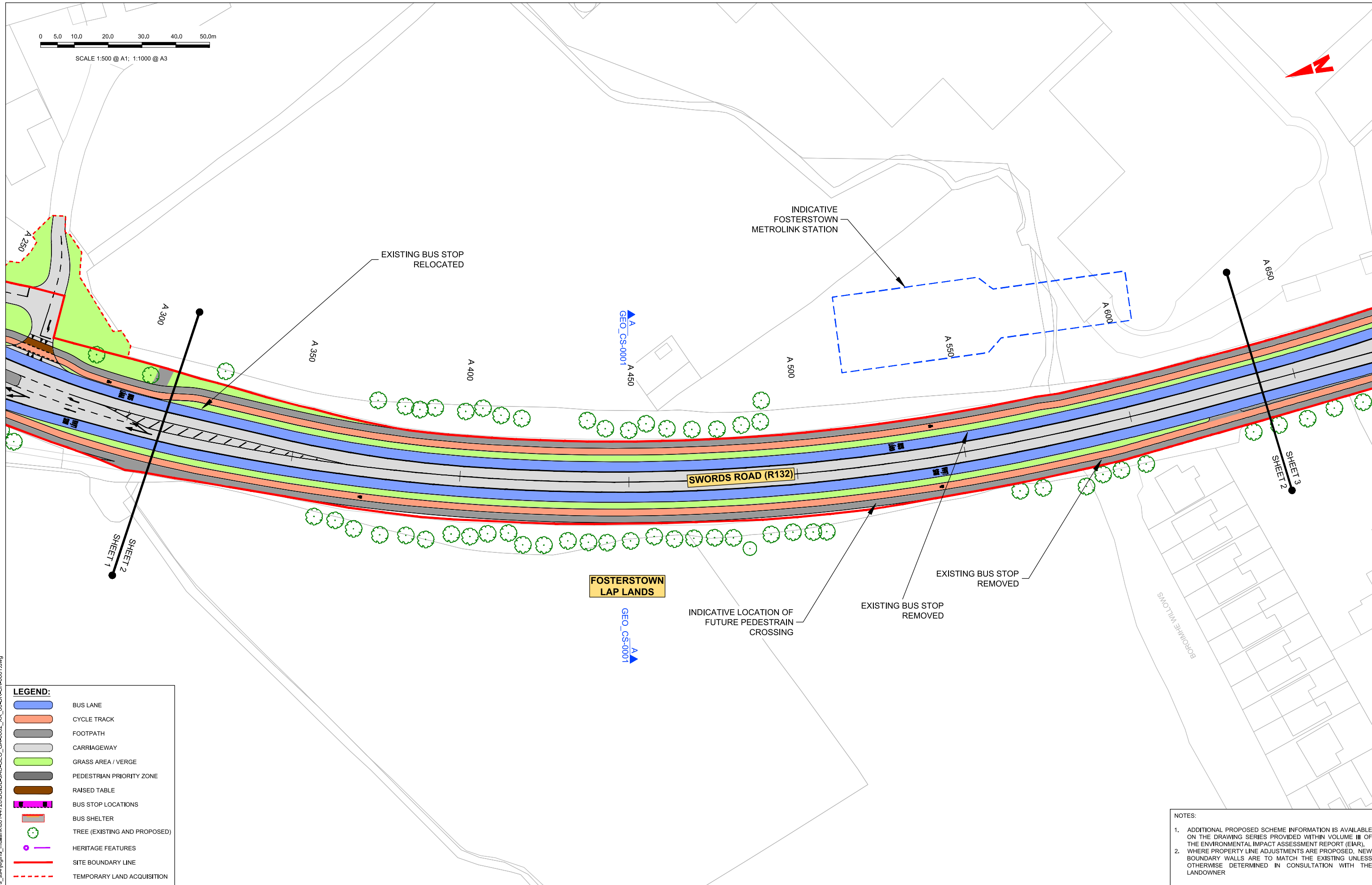
|                   |  |              |          |  |   |     |     |
|-------------------|--|--------------|----------|--|---|-----|-----|
| Programme Title   |  |              |          | <b>BUSCONNECTS DUBLIN</b>                      |   |     |     |
|                   |  |              |          | <b>CORE BUS CORRIDORS INFRASTRUCTURE WORKS</b> |   |     |     |
| Drawing Title     |  |              |          | SWORDS TO CITY CENTRE CORE BUS CORRIDOR SCHEME |   |     |     |
|                   |  |              |          | GENERAL ARRANGEMENT                            |   |     |     |
| Drawing File Name | BCIDB-JAC-GEO_GA-0002_XX_00-DR-CR-0001 | Sheet Number | 01 of 37 | Status   | A | Rev | M01 |

DO NOT SCALE USE FIGURED DIMENSIONS ONLY

C:\pwworking\jacobs\_uk\_highways\_ssa\legint\_mullank\00144728\BCIDB-JAC-GEO\_GA-0002\_XX\_00-DR-CR-0001.dwg



SCALE 1:500 @ A1; 1:1000 @ A3



**LEGEND:**

|  |                              |
|--|------------------------------|
|  | BUS LANE                     |
|  | CYCLE TRACK                  |
|  | FOOTPATH                     |
|  | CARRIAGEWAY                  |
|  | GRASS AREA / VERGE           |
|  | PEDESTRIAN PRIORITY ZONE     |
|  | RAISED TABLE                 |
|  | BUS STOP LOCATIONS           |
|  | BUS SHELTER                  |
|  | TREE (EXISTING AND PROPOSED) |
|  | HERITAGE FEATURES            |
|  | SITE BOUNDARY LINE           |
|  | TEMPORARY LAND ACQUISITION   |

**NOTES:**

- ADDITIONAL PROPOSED SCHEME INFORMATION IS AVAILABLE ON THE DRAWING SERIES PROVIDED WITHIN VOLUME III OF THE ENVIRONMENTAL IMPACT ASSESSMENT REPORT (EiAR).
- WHERE PROPERTY LINE ADJUSTMENTS ARE PROPOSED, NEW BOUNDARY WALLS ARE TO MATCH THE EXISTING UNLESS OTHERWISE DETERMINED IN CONSULTATION WITH THE LANDOWNER

**Disclaimer:**

a. © National Transport Authority (NTA) 2022. This drawing is confidential and the copyright in it is owned by NTA. This drawing must not be either loaned, copied or otherwise reproduced in whole or in part or used for any purpose without the prior permission of NTA.

b. This drawing is to be used for the design element identified in the titleblock. Other information shown is to be considered indicative only. The drawing is to be read in conjunction with all other relevant design drawings.

c. O.S. data used for plans are printed under © Ordnance Survey Ireland Government of Ireland. All rights reserved. Licence Number 2022/OS\_NMA\_180 National Transport Authority. All elevations are in metres and relate to OSI Good Model (OSGM15) Mean Head. All Co-ordinates are in Irish Transverse Mercator Grid (ITM) as defined by OSI active local GPS station.

d. Information concerning the position of apparatus shown on this drawing is based on drawings supplied by the utility owners and/or the utility works contractor, whilst every care has been taken in the preparation of this drawing, positions should be taken as approximate and are intended for general guidance only and no representation is made by the NTA as to the accuracy, completeness, sufficiency or otherwise of this drawing and the position of the apparatus. The information contained herein does not purport to be comprehensive or final as the apparatus is subject to being altered and/or superceded. Recipients should not rely on this information. Any liabilities are hereby expressly disclaimed.

e. The information contained herein has been provided by the NTA but does not purport to be comprehensive or final. Recipients should not rely on the information. Neither the NTA nor any of its directors, officers, employees, agents, stakeholders or advisers make any representation or warranty as to, or accept any liability or responsibility in relation to, the adequacy, accuracy, reasonableness or completeness of the information provided as part of this document or any matter on which the information is based (including but not limited to loss or damage arising as a result of reliance by recipients on the information or any part of it). Any liabilities are hereby expressly disclaimed.



| Rev | Date       | Drn | Chk'd | App'd | Description                 |
|-----|------------|-----|-------|-------|-----------------------------|
| M01 | 06/04/2023 | FM  | IL    | HOS   | ISSUE FOR PHASE 4: PLANNING |

|              |                           |          |         |          |
|--------------|---------------------------|----------|---------|----------|
|              |                           |          |         |          |
| Date         | Scale                     | Drawn    | Checked | Approved |
| 06/04/2023   | 1:500 @ A1<br>1:1000 @ A3 | FM       | IL      | HOS      |
| Project Code | Originator Code           | QMS Code |         |          |
| BCIDB        | JAC                       |          |         |          |

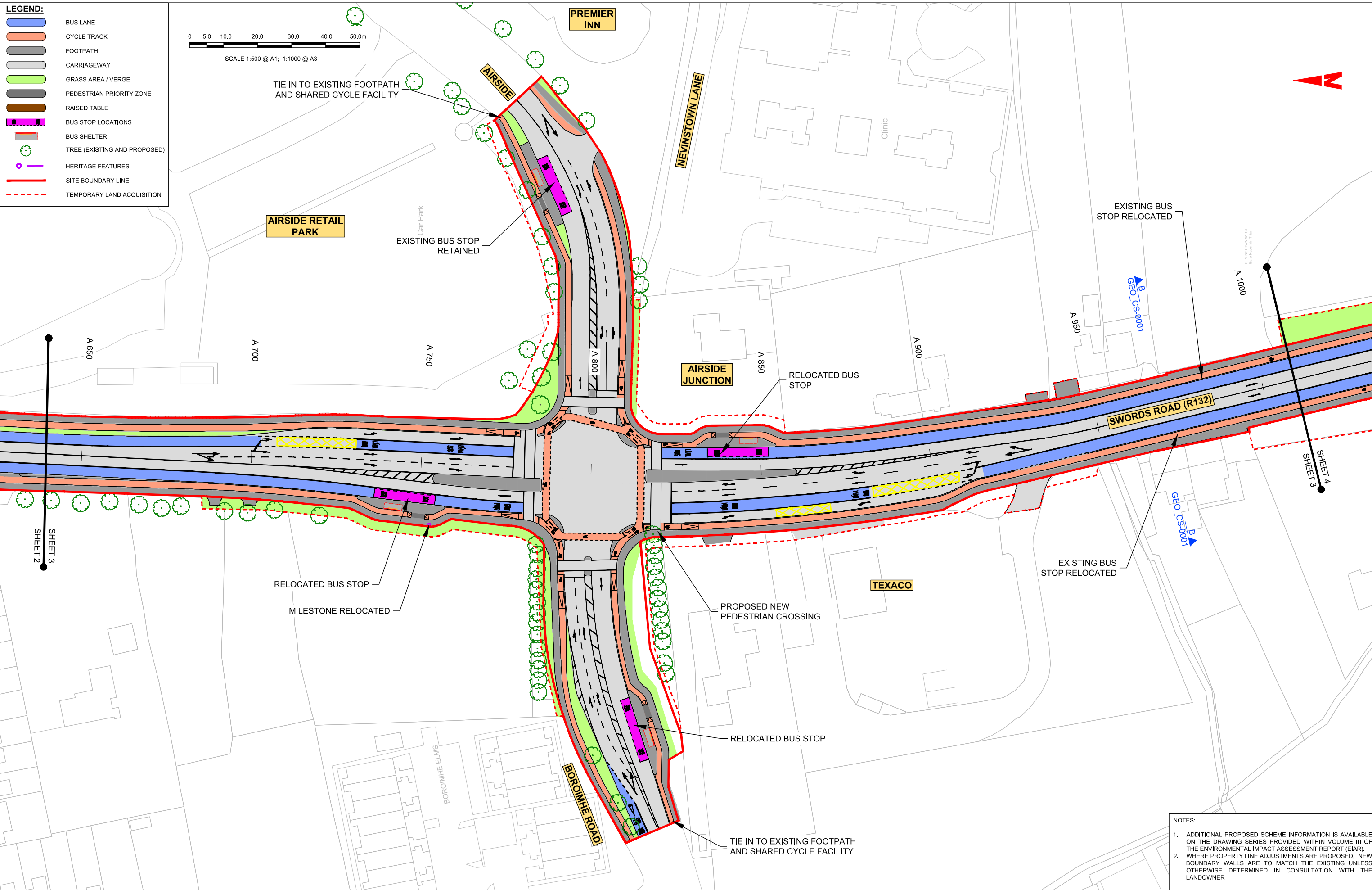
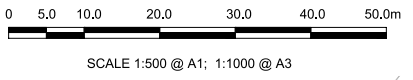
|   |              |        |     |
|---|--------------|--------|-----|
| <b>Programme Title</b><br><b>BUSCONNECTS DUBLIN</b><br><b>CORE BUS CORRIDORS INFRASTRUCTURE WORKS</b> |              |        |     |
| <b>Drawing Title</b><br>SWORDS TO CITY CENTRE CORE BUS CORRIDOR SCHEME<br>GENERAL ARRANGEMENT         |              |        |     |
| Drawing File Name   | Sheet Number | Status | Rev |
| BCIDB-JAC-GEO_GA-0002_XX_00-DR-CR-0002  | 02 of 37     | A      | M01 |

DO NOT SCALE USE FIGURED DIMENSIONS ONLY

C:\pwworking\jacobs\_uk\_highways\_ssa\legint\mullana\00114728\BCIDB-JAC-GEO\_GA-0002\_XX\_00-DR-CR-0001.dwg

**LEGEND:**

|  |                              |
|--|------------------------------|
|  | BUS LANE                     |
|  | CYCLE TRACK                  |
|  | FOOTPATH                     |
|  | CARRIAGEWAY                  |
|  | GRASS AREA / VERGE           |
|  | PEDESTRIAN PRIORITY ZONE     |
|  | RAISED TABLE                 |
|  | BUS STOP LOCATIONS           |
|  | BUS SHELTER                  |
|  | TREE (EXISTING AND PROPOSED) |
|  | HERITAGE FEATURES            |
|  | SITE BOUNDARY LINE           |
|  | TEMPORARY LAND ACQUISITION   |



- NOTES:**
- ADDITIONAL PROPOSED SCHEME INFORMATION IS AVAILABLE ON THE DRAWING SERIES PROVIDED WITHIN VOLUME III OF THE ENVIRONMENTAL IMPACT ASSESSMENT REPORT (EIA).
  - WHERE PROPERTY LINE ADJUSTMENTS ARE PROPOSED, NEW BOUNDARY WALLS ARE TO MATCH THE EXISTING UNLESS OTHERWISE DETERMINED IN CONSULTATION WITH THE LANDOWNER

Disclaimer:  
 a. © National Transport Authority (NTA) 2022. This drawing is confidential and the copyright in it is owned by NTA. This drawing must not be either loaned, copied or otherwise reproduced in whole or in part or used for any purpose without the prior permission of NTA.  
 b. This drawing is to be used for the design element identified in the titlebox. Other information shown is to be considered indicative only. The drawing is to be read in conjunction with all other relevant design drawings.  
 c. O.S. data used for plans are printed under © Ordnance Survey Ireland Government of Ireland. All rights reserved. Licence Number 2022/OS\_NMA\_180 National Transport Authority. All elevations are in metres and relate to OSi Geoid Model (OSGM15) Mean Head. All Co-ordinates are in Irish

Transverse Mercator Grid (ITM) as defined by OSI active local GPS station.  
 d. Information concerning the position of apparatus shown on this drawing is based on drawings supplied by the utility owners and/or the utility works contractor, whilst every care has been taken in the preparation of this drawing, positions should be taken as approximate and are intended for general guidance only and no representation is made by the NTA as to the accuracy, completeness, sufficiency or otherwise of this drawing and the position of the apparatus. The information contained herein does not purport to be comprehensive or final as the apparatus is subject to being altered and/or superceded. Recipients should not rely on this information. Any liabilities are hereby expressly disclaimed.

The information contained herein has been provided by the NTA but does not purport to be comprehensive or final. Recipients should not rely on the information. Neither the NTA nor any of its directors, officers, employees, agents, stakeholders or advisers make any representation or warranty as to, or accept any liability or responsibility in relation to, the adequacy, accuracy, reasonableness or completeness of the information provided as part of this document or any matter on which the information is based (including but not limited to loss or damage arising as a result of reliance by recipients on the information or any part of it). Any liabilities are hereby expressly disclaimed.



| Rev | Date       | Drn | Chk'd | App'd | Description                 |
|-----|------------|-----|-------|-------|-----------------------------|
| M01 | 06/04/2023 | FM  | IL    | HOS   | ISSUE FOR PHASE 4: PLANNING |














|  |                           |                          |         |          |
|--|---------------------------|--------------------------|---------|----------|
| <br>Údarás Náisiúnta Iompair<br>National Transport Authority |                           | Engineering Designer<br> |         |          |
| Date   | Scale                     | Drawn                    | Checked | Approved |
| 06/04/2023   | 1:500 @ A1<br>1:1000 @ A3 | FM                       | IL      | HOS      |
| Project Code   | Originator Code           | QMS Code                 |         |          |
| BCIDB  | JAC                       |                          |         |          |

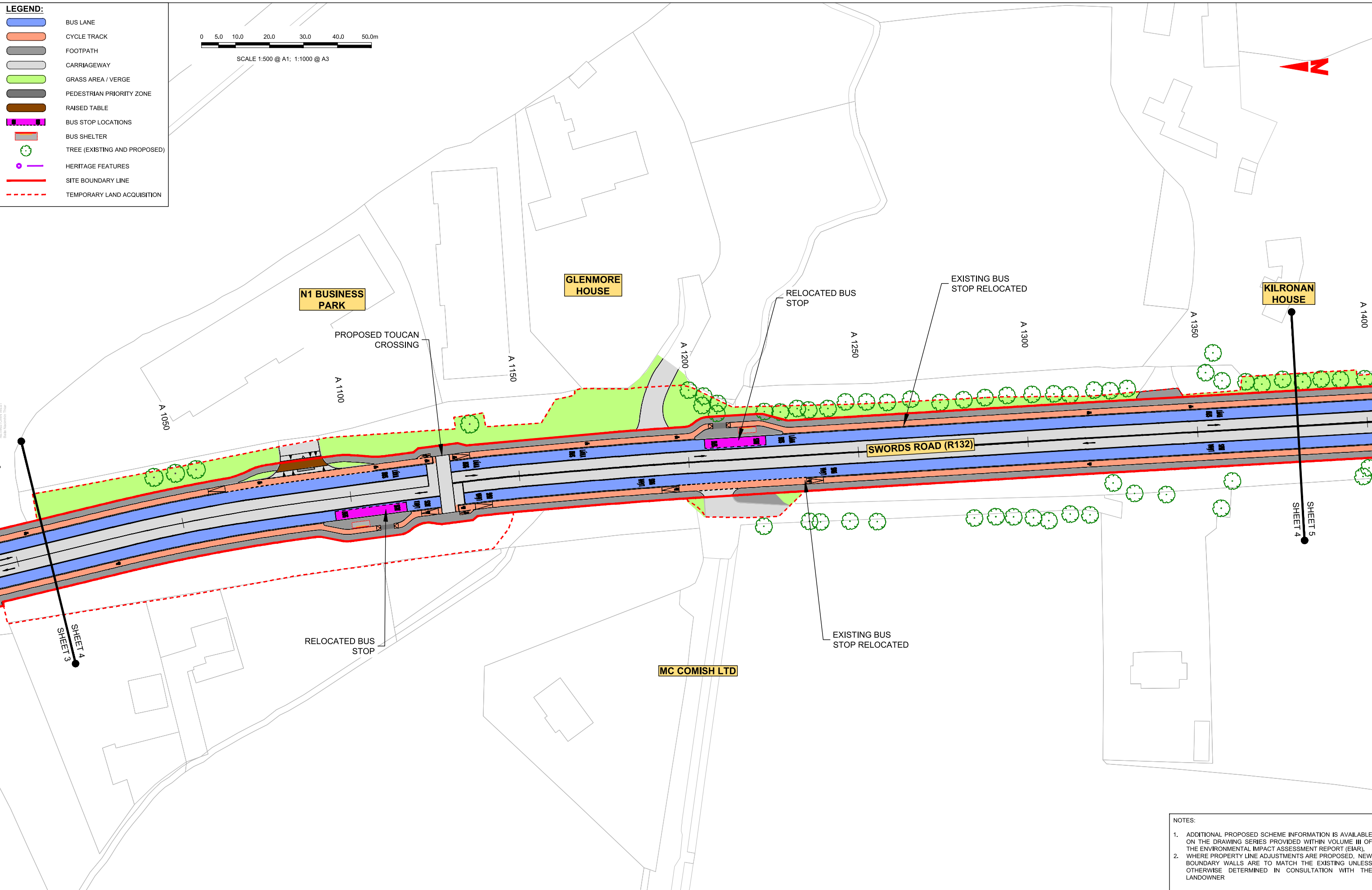
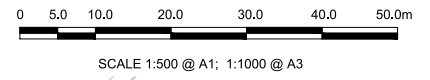
|  |              |        |     |
|--|--------------|--------|-----|
| Programme Title<br><b>BUSCONNECTS DUBLIN</b><br><b>CORE BUS CORRIDORS INFRASTRUCTURE WORKS</b> |              |        |     |
| Drawing Title<br>SWORDS TO CITY CENTRE CORE BUS CORRIDOR SCHEME<br>GENERAL ARRANGEMENT         |              |        |     |
| Drawing File Name  | Sheet Number | Status | Rev |
| BCIDB-JAC-GEO_GA-0002_XX_00-DR-CR-0003   | 03 of 37     | A      | M01 |

DO NOT SCALE USE FIGURED DIMENSIONS ONLY

C:\pwworking\jacobs\_uk\_highways\_ssa\legint\mullank\d01-14728\BCIDB-JAC-GEO\_GA-0002\_XX\_00-DR-CR-0001.dwg

**LEGEND:**

-  BUS LANE
-  CYCLE TRACK
-  FOOTPATH
-  CARRIAGEWAY
-  GRASS AREA / VERGE
-  PEDESTRIAN PRIORITY ZONE
-  RAISED TABLE
-  BUS STOP LOCATIONS
-  BUS SHELTER
-  TREE (EXISTING AND PROPOSED)
-  HERITAGE FEATURES
-  SITE BOUNDARY LINE
-  TEMPORARY LAND ACQUISITION





**NOTES:**

1. ADDITIONAL PROPOSED SCHEME INFORMATION IS AVAILABLE ON THE DRAWING SERIES PROVIDED WITHIN VOLUME III OF THE ENVIRONMENTAL IMPACT ASSESSMENT REPORT (EIAR).
2. WHERE PROPERTY LINE ADJUSTMENTS ARE PROPOSED, NEW BOUNDARY WALLS ARE TO MATCH THE EXISTING UNLESS OTHERWISE DETERMINED IN CONSULTATION WITH THE LANDOWNER

Disclaimer:  
 a. © National Transport Authority (NTA) 2022. This drawing is confidential and the copyright in it is owned by NTA. This drawing must not be either loaned, copied or otherwise reproduced in whole or in part or used for any purpose without the prior permission of NTA.  
 b. This drawing is to be used for the design element identified in the titleblock. Other information shown is to be considered indicative only. The drawing is to be read in conjunction with all other relevant design drawings.  
 c. O.S. data used for plans are printed under © Ordnance Survey Ireland Government of Ireland. All rights reserved. Licence Number 2022/OS\_NMA\_180 National Transport Authority. All elevations are in metres and relate to OSi Geoid Model (OSGM15) Mean Head. All Co-ordinates are in Irish Transverse Mercator Grid (ITM) as defined by OSi active local GPS station.  
 d. Information concerning the position of apparatus shown on this drawing is based on drawings supplied by the utility owners and/or the utility works contractor, whilst every care has been taken in the preparation of this drawing, positions should be taken as approximate and are intended for general guidance only and no representation is made by the NTA as to the accuracy, completeness, sufficiency or otherwise of this drawing and the position of the apparatus. The information contained herein does not purport to be comprehensive or final as the apparatus is subject to being altered and/or superceded. Recipients should not rely on this information. Any liabilities are hereby expressly disclaimed.  
 e. The information contained herein has been provided by the NTA but does not purport to be comprehensive or final. Recipients should not rely on the information. Neither the NTA nor any of its directors, officers, employees, agents, stakeholders or advisers make any representation or warranty as to, or accept any liability or responsibility in relation to, the adequacy, accuracy, reasonableness or completeness of the information provided as part of this document or any matter on which the information is based (including but not limited to loss or damage arising as a result of reliance by recipients on the information or any part of it). Any liabilities are hereby expressly disclaimed.

| Rev | Date       | Drn | Chk'd | App'd | Description                 |
|-----|------------|-----|-------|-------|-----------------------------|
| M01 | 06/04/2023 | FM  | IL    | HOS   | ISSUE FOR PHASE 4: PLANNING |

|   |                           |   |         |          |
|---|---------------------------|---|---------|----------|
| <br>Údarás Náisiúnta Iompair<br>National Transport Authority |                           | Engineering Designer<br> |         |          |
| Date  | Scale                     | Drawn   | Checked | Approved |
| 06/04/2023  | 1:500 @ A1<br>1:1000 @ A3 | FM  | IL      | HOS      |
| Project Code  | Originator Code           | QMS Code  |         |          |
| BCIDB   | JAC                       |   |         |          |

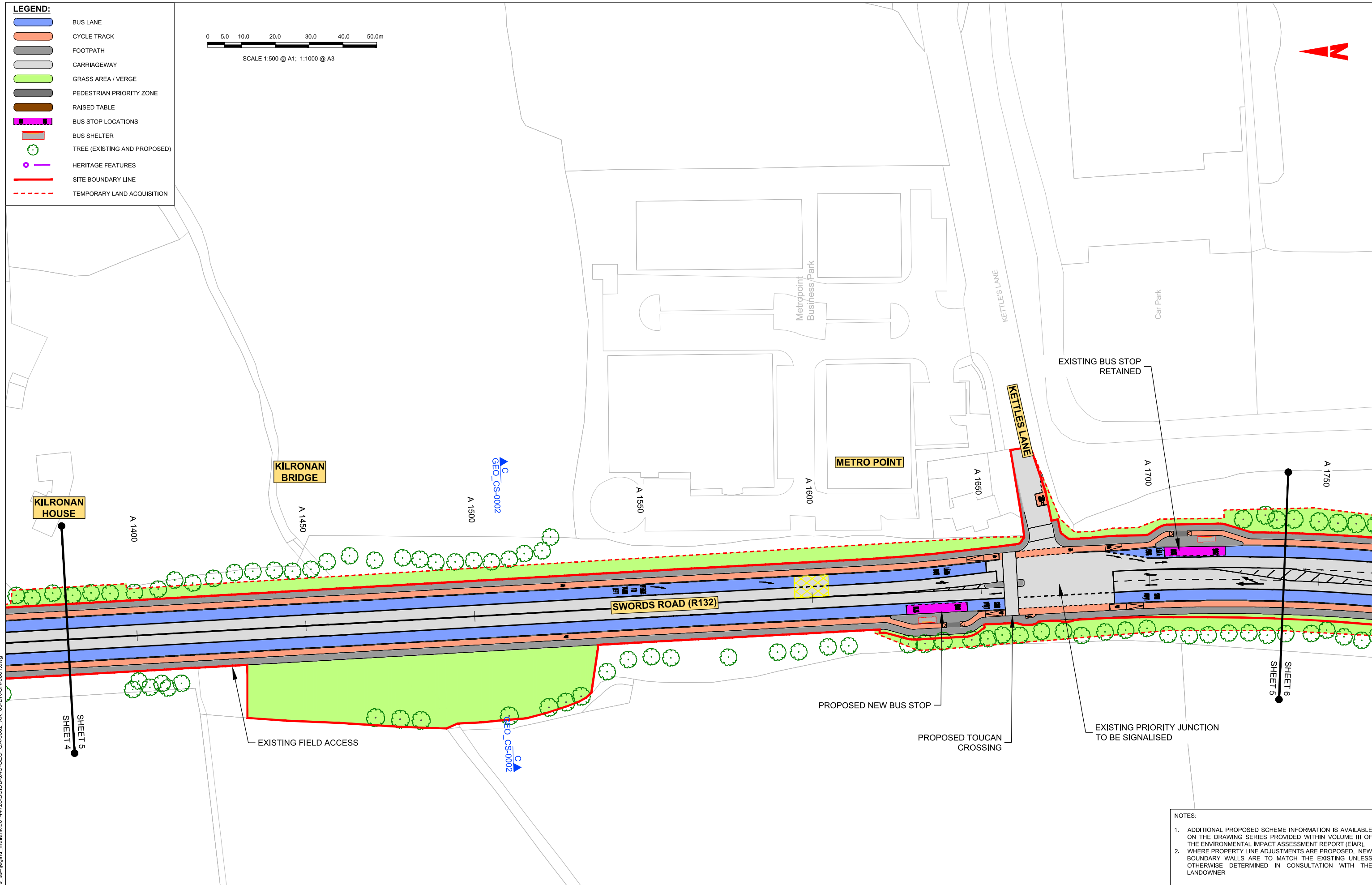
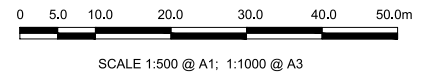
|  |              |        |     |
|--|--------------|--------|-----|
| Programme Title<br><b>BUSCONNECTS DUBLIN</b><br><b>CORE BUS CORRIDORS INFRASTRUCTURE WORKS</b> |              |        |     |
| Drawing Title<br>SWORDS TO CITY CENTRE CORE BUS CORRIDOR SCHEME<br>GENERAL ARRANGEMENT         |              |        |     |
| Drawing File Name  | Sheet Number | Status | Rev |
| BCIDB-JAC-GEO_GA-0002_XX_00-DR-CR-0004   | 04 of 37     | A      | M01 |

DO NOT SCALE USE FIGURED DIMENSIONS ONLY

C:\pwworking\jacobs\_uk\_highways\_ssa\legint\mullank\d0114728\BCIDB-JAC-GEO\_GA-0002\_XX\_00-DR-CR-0001.dwg

**LEGEND:**

|  |                              |
|--|------------------------------|
|  | BUS LANE                     |
|  | CYCLE TRACK                  |
|  | FOOTPATH                     |
|  | CARRIAGEWAY                  |
|  | GRASS AREA / VERGE           |
|  | PEDESTRIAN PRIORITY ZONE     |
|  | RAISED TABLE                 |
|  | BUS STOP LOCATIONS           |
|  | BUS SHELTER                  |
|  | TREE (EXISTING AND PROPOSED) |
|  | HERITAGE FEATURES            |
|  | SITE BOUNDARY LINE           |
|  | TEMPORARY LAND ACQUISITION   |



**NOTES:**

- ADDITIONAL PROPOSED SCHEME INFORMATION IS AVAILABLE ON THE DRAWING SERIES PROVIDED WITHIN VOLUME III OF THE ENVIRONMENTAL IMPACT ASSESSMENT REPORT (EIAR).
- WHERE PROPERTY LINE ADJUSTMENTS ARE PROPOSED, NEW BOUNDARY WALLS ARE TO MATCH THE EXISTING UNLESS OTHERWISE DETERMINED IN CONSULTATION WITH THE LANDOWNER

C:\pwworking\jacobs\_uk\_highways\_ssa\legint\_mullank\d0144728\BCIDB-JAC-GEO\_GA-0002\_XX\_00-DR-CR-0001.dwg

Disclaimer:  
 a. © National Transport Authority (NTA) 2022. This drawing is confidential and the copyright in it is owned by NTA. This drawing must not be either loaned, copied or otherwise reproduced in whole or in part or used for any purpose without the prior permission of NTA.  
 b. This drawing is to be used for the design element identified in the titleblock. Other information shown is to be considered indicative only. The drawing is to be read in conjunction with all other relevant design drawings.  
 c. O.S. data used for plans are printed under © Ordnance Survey Ireland Government of Ireland. All rights reserved. Licence Number 2022/OS\_NMA\_180 National Transport Authority. All elevations are in metres and relate to OSI Good Model (OSGM15) Mean Head. All Co-ordinates are in Irish Transverse Mercator Grid (ITM) as defined by OSI active local GPS station.  
 d. Information concerning the position of apparatus shown on this drawing is based on drawings supplied by the utility owners and/or the utility works contractor, whilst every care has been taken in the preparation of this drawing, positions should be taken as approximate and are intended for general guidance only and no representation is made by the NTA as to the accuracy, completeness, sufficiency or otherwise of this drawing and the position of the apparatus. The information contained herein does not purport to be comprehensive or final as the apparatus is subject to being altered and/or superseded. Recipients should not rely on this information. Any liabilities are hereby expressly disclaimed.  
 e. The information contained herein has been provided by the NTA but does not purport to be comprehensive or final. Recipients should not rely on the information. Neither the NTA nor any of its directors, officers, employees, agents, stakeholders or advisers make any representation or warranty as to, or accept any liability or responsibility in relation to, the adequacy, accuracy, reasonableness or completeness of the information provided as part of this document or any matter on which the information is based (including but not limited to loss or damage arising as a result of reliance by recipients on the information or any part of it). Any liabilities are hereby expressly disclaimed.



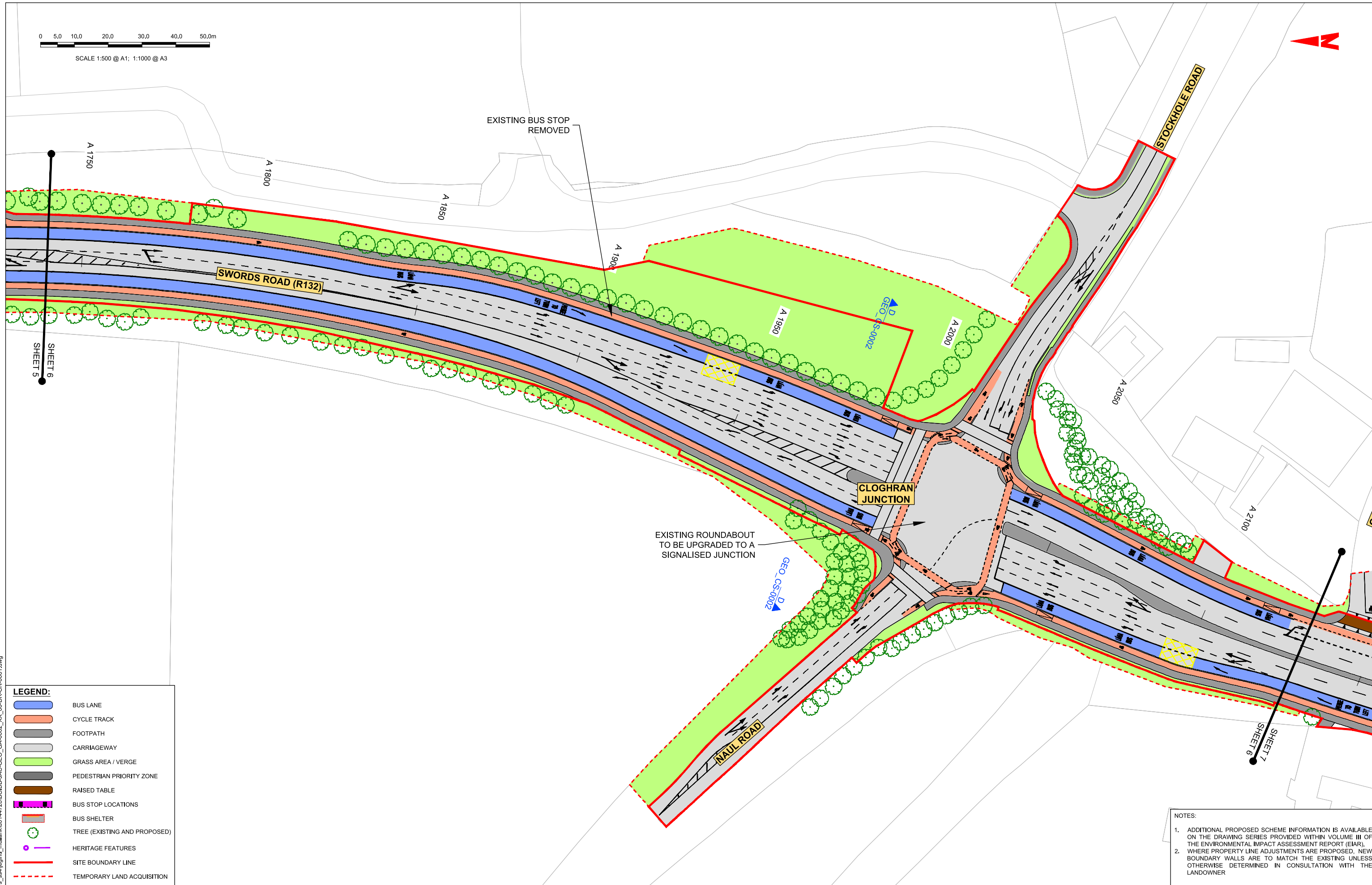
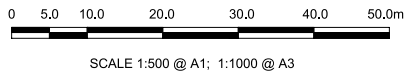
| Rev | Date       | Drn | Chk'd | App'd | Description                 |
|-----|------------|-----|-------|-------|-----------------------------|
| M01 | 06/04/2023 | FM  | IL    | HOS   | ISSUE FOR PHASE 4: PLANNING |

|              |                           |          |         |          |
|--------------|---------------------------|----------|---------|----------|
|              |                           |          |         |          |
| Date         | Scale                     | Drawn    | Checked | Approved |
| 06/04/2023   | 1:500 @ A1<br>1:1000 @ A3 | FM       | IL      | HOS      |
| Project Code | Originator Code           | QMS Code |         |          |
| BCIDB        | JAC                       |          |         |          |

|   |              |        |     |
|---|--------------|--------|-----|
| <b>Programme Title</b><br><b>BUSCONNECTS DUBLIN</b><br><b>CORE BUS CORRIDORS INFRASTRUCTURE WORKS</b> |              |        |     |
| <b>Drawing Title</b><br>SWORDS TO CITY CENTRE CORE BUS CORRIDOR SCHEME<br>GENERAL ARRANGEMENT         |              |        |     |
| Drawing File Name   | Sheet Number | Status | Rev |
| BCIDB-JAC-GEO_GA-0002_XX_00-DR-CR-0005  | 05 of 37     | A      | M01 |

DO NOT SCALE USE FIGURED DIMENSIONS ONLY





**LEGEND:**

|  |                              |
|--|------------------------------|
|  | BUS LANE                     |
|  | CYCLE TRACK                  |
|  | FOOTPATH                     |
|  | CARRIAGEWAY                  |
|  | GRASS AREA / VERGE           |
|  | PEDESTRIAN PRIORITY ZONE     |
|  | RAISED TABLE                 |
|  | BUS STOP LOCATIONS           |
|  | BUS SHELTER                  |
|  | TREE (EXISTING AND PROPOSED) |
|  | HERITAGE FEATURES            |
|  | SITE BOUNDARY LINE           |
|  | TEMPORARY LAND ACQUISITION   |

**NOTES:**

- ADDITIONAL PROPOSED SCHEME INFORMATION IS AVAILABLE ON THE DRAWING SERIES PROVIDED WITHIN VOLUME III OF THE ENVIRONMENTAL IMPACT ASSESSMENT REPORT (EIA).
- WHERE PROPERTY LINE ADJUSTMENTS ARE PROPOSED, NEW BOUNDARY WALLS ARE TO MATCH THE EXISTING UNLESS OTHERWISE DETERMINED IN CONSULTATION WITH THE LANDOWNER

**Disclaimer:**

a. © National Transport Authority (NTA) 2022. This drawing is confidential and the copyright in it is owned by NTA. This drawing must not be either loaned, copied or otherwise reproduced in whole or in part or used for any purpose without the prior permission of NTA.

b. This drawing is to be used for the design element identified in the titleblock. Other information shown is to be considered indicative only. The drawing is to be read in conjunction with all other relevant design drawings.

c. O.S. data used for plans are printed under © Ordnance Survey Ireland Government of Ireland. All rights reserved. Licence Number 2022/OS\_NMA\_180 National Transport Authority. All elevations are in metres and relate to OSI Geoid Model (OSGM15) Mean Head. All Co-ordinates are in Irish Transverse Mercator Grid (ITM) as defined by OSI active local GPS station.

d. Information concerning the position of apparatus shown on this drawing is based on drawings supplied by the utility owners and/or the utility works contractor, whilst every care has been taken in the preparation of this drawing, positions should be taken as approximate and are intended for general guidance only and no representation is made by the NTA as to the accuracy, completeness, sufficiency or otherwise of this drawing and the position of the apparatus. The information contained herein does not purport to be comprehensive or final as the apparatus is subject to being altered and/or superceded. Recipients should not rely on this information. Any liabilities are hereby expressly disclaimed.

e. The information contained herein has been provided by the NTA but does not purport to be comprehensive or final. Recipients should not rely on the information. Neither the NTA nor any of its directors, officers, employees, agents, stakeholders or advisers make any representation or warranty as to, or accept any liability or responsibility in relation to, the adequacy, accuracy, reasonableness or completeness of the information provided as part of this document or any matter on which the information is based (including but not limited to loss or damage arising as a result of reliance by recipients on the information or any part of it). Any liabilities are hereby expressly disclaimed.



| Rev | Date       | Drn | Chk'd | App'd | Description                 |
|-----|------------|-----|-------|-------|-----------------------------|
| M01 | 06/04/2023 | FM  | IL    | HOS   | ISSUE FOR PHASE 4: PLANNING |

|              |                           |          |         |          |
|--------------|---------------------------|----------|---------|----------|
|              |                           |          |         |          |
| Date         | Scale                     | Drawn    | Checked | Approved |
| 06/04/2023   | 1:500 @ A1<br>1:1000 @ A3 | FM       | IL      | HOS      |
| Project Code | Originator Code           | QMS Code |         |          |
| BCIDB        | JAC                       |          |         |          |

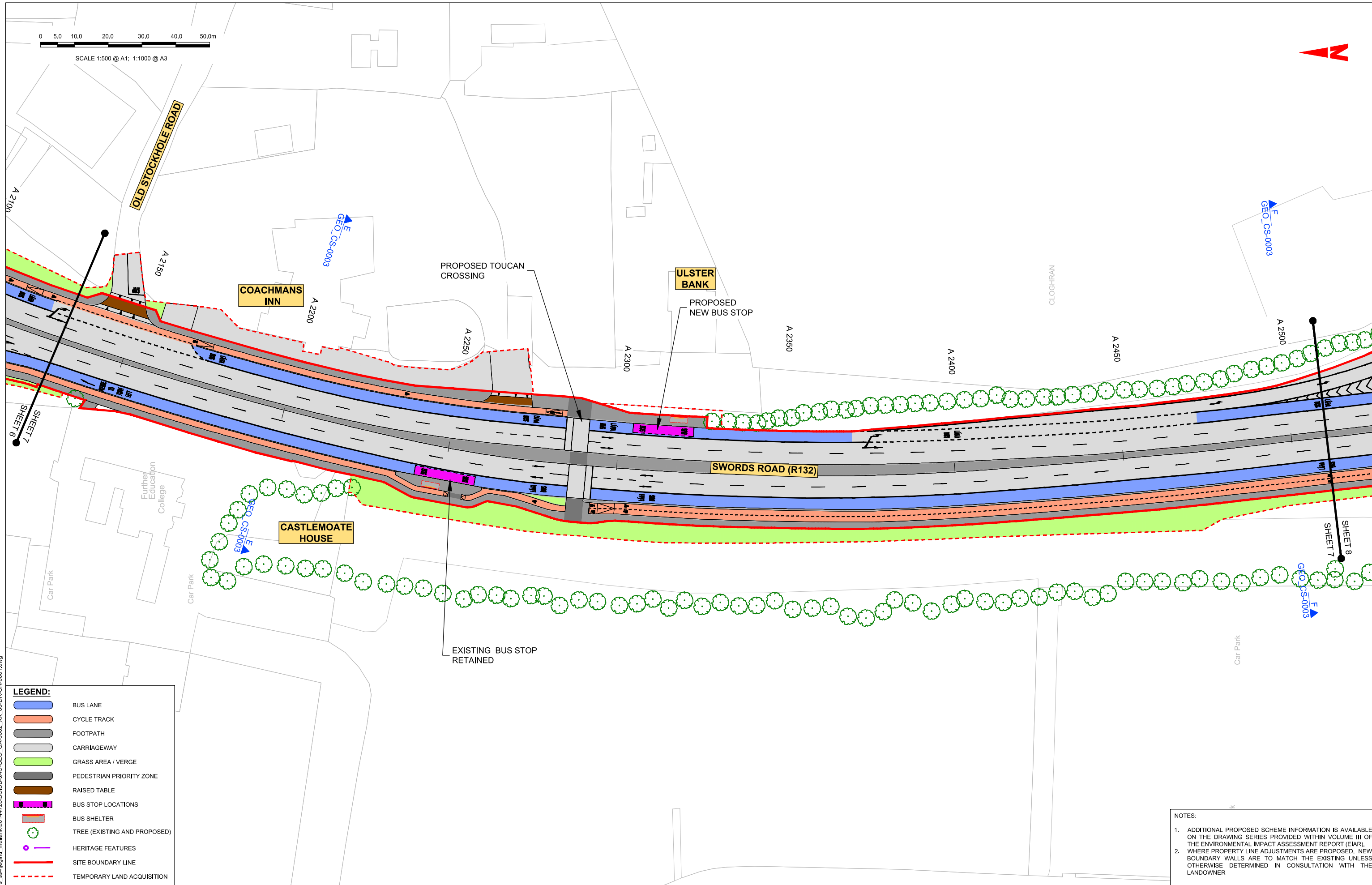
|   |              |        |     |
|---|--------------|--------|-----|
| <b>Programme Title</b><br><b>BUSCONNECTS DUBLIN</b><br><b>CORE BUS CORRIDORS INFRASTRUCTURE WORKS</b> |              |        |     |
| <b>Drawing Title</b><br>SWORDS TO CITY CENTRE CORE BUS CORRIDOR SCHEME<br>GENERAL ARRANGEMENT         |              |        |     |
| Drawing File Name   | Sheet Number | Status | Rev |
| BCIDB-JAC-GEO_GA-0002_XX_00-DR-CR-0006  | 06 of 37     | A      | M01 |

DO NOT SCALE USE FIGURED DIMENSIONS ONLY

C:\pwworking\jacobs\_uk\_highways\_ssa\legint\mullank\001\44728\BCIDB-JAC-GEO\_GA-0002\_XX\_00-DR-CR-0001.dwg



SCALE 1:500 @ A1; 1:1000 @ A3



**LEGEND:**

|  |                              |
|--|------------------------------|
|  | BUS LANE                     |
|  | CYCLE TRACK                  |
|  | FOOTPATH                     |
|  | CARRIAGEWAY                  |
|  | GRASS AREA / VERGE           |
|  | PEDESTRIAN PRIORITY ZONE     |
|  | RAISED TABLE                 |
|  | BUS STOP LOCATIONS           |
|  | BUS SHELTER                  |
|  | TREE (EXISTING AND PROPOSED) |
|  | HERITAGE FEATURES            |
|  | SITE BOUNDARY LINE           |
|  | TEMPORARY LAND ACQUISITION   |

**NOTES:**

- ADDITIONAL PROPOSED SCHEME INFORMATION IS AVAILABLE ON THE DRAWING SERIES PROVIDED WITHIN VOLUME III OF THE ENVIRONMENTAL IMPACT ASSESSMENT REPORT (EIAR).
- WHERE PROPERTY LINE ADJUSTMENTS ARE PROPOSED, NEW BOUNDARY WALLS ARE TO MATCH THE EXISTING UNLESS OTHERWISE DETERMINED IN CONSULTATION WITH THE LANDOWNER

**Disclaimer:**

a. © National Transport Authority (NTA) 2022. This drawing is confidential and the copyright in it is owned by NTA. This drawing must not be either loaned, copied or otherwise reproduced in whole or in part or used for any purpose without the prior permission of NTA.

b. This drawing is to be used for the design element identified in the titleblock. Other information shown is to be considered indicative only. The drawing is to be read in conjunction with all other relevant design drawings.

c. O.S. data used for plans are printed under © Ordnance Survey Ireland Government of Ireland. All rights reserved. Licence Number 2022/OS\_NMA\_180 National Transport Authority. All elevations are in metres and relate to OSI Geoid Model (OSGM15) Mean Head. All Co-ordinates are in Irish Transverse Mercator Grid (ITM) as defined by OSI active local GPS station.

d. Information concerning the position of apparatus shown on this drawing is based on drawings supplied by the utility owners and/or the utility works contractor, whilst every care has been taken in the preparation of this drawing, positions should be taken as approximate and are intended for general guidance only and no representation is made by the NTA as to the accuracy, completeness, sufficiency or otherwise of this drawing and the position of the apparatus. The information contained herein does not purport to be comprehensive or final as the apparatus is subject to being altered and/or superceded. Recipients should not rely on this information. Any liabilities are hereby expressly disclaimed.

e. The information contained herein has been provided by the NTA but does not purport to be comprehensive or final. Recipients should not rely on the information. Neither the NTA nor any of its directors, officers, employees, agents, stakeholders or advisers make any representation or warranty as to, or accept any liability or responsibility in relation to, the adequacy, accuracy, reasonableness or completeness of the information provided as part of this document or any matter on which the information is based (including but not limited to loss or damage arising as a result of reliance by recipients on the information or any part of it). Any liabilities are hereby expressly disclaimed.



| Rev | Date       | Drn | Chk'd | App'd | Description                 |
|-----|------------|-----|-------|-------|-----------------------------|
| M01 | 06/04/2023 | FM  | IL    | HOS   | ISSUE FOR PHASE 4: PLANNING |

|              |                           |          |         |          |
|--------------|---------------------------|----------|---------|----------|
|              |                           |          |         |          |
| Date         | Scale                     | Drawn    | Checked | Approved |
| 06/04/2023   | 1:500 @ A1<br>1:1000 @ A3 | FM       | IL      | HOS      |
| Project Code | Originator Code           | QMS Code |         |          |
| BCIDB        | JAC                       |          |         |          |

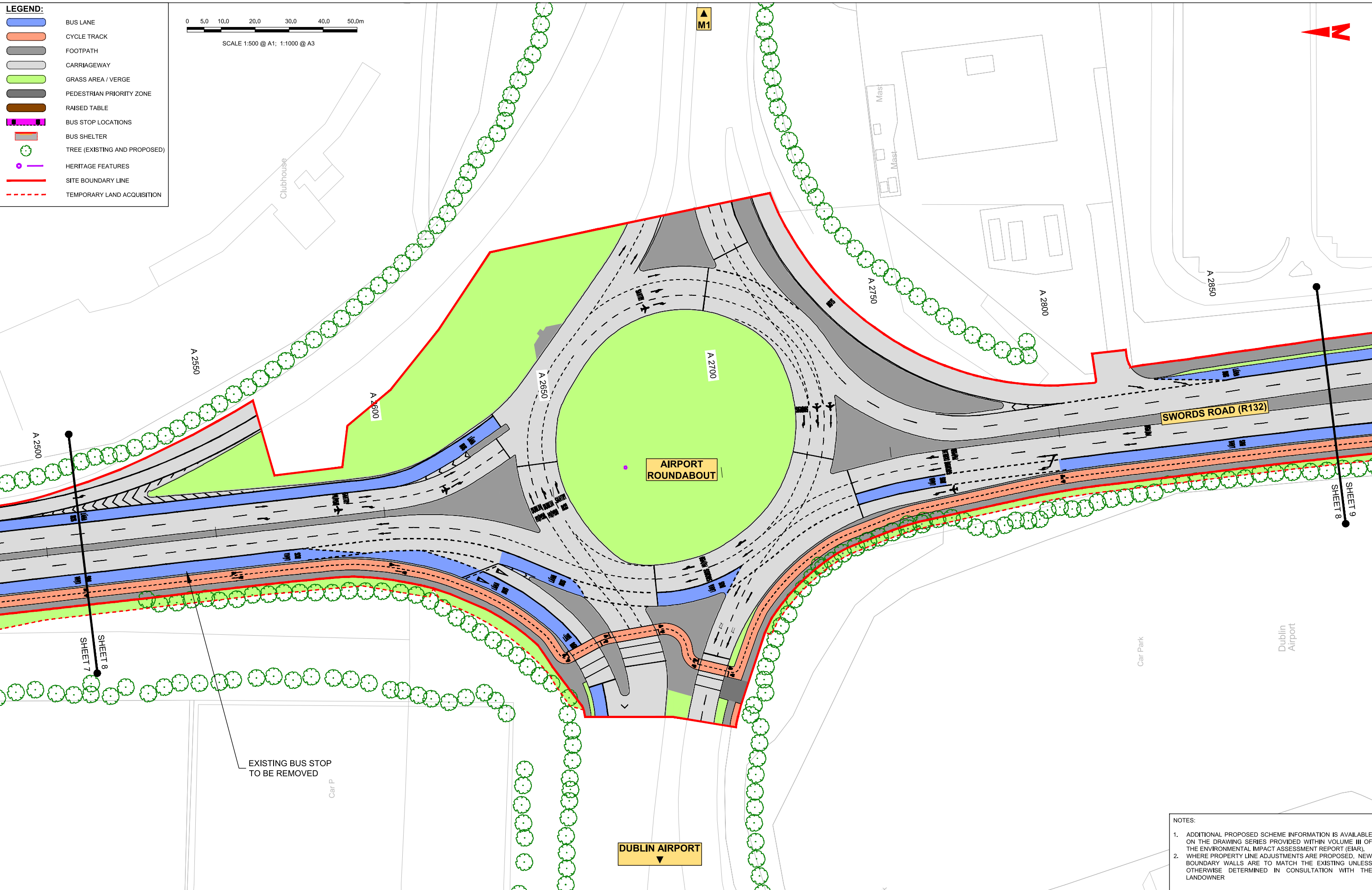
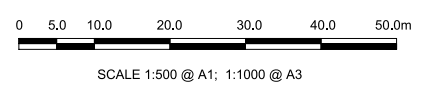
|   |              |        |     |
|---|--------------|--------|-----|
| <b>Programme Title</b><br><b>BUSCONNECTS DUBLIN</b><br><b>CORE BUS CORRIDORS INFRASTRUCTURE WORKS</b> |              |        |     |
| <b>Drawing Title</b><br>SWORDS TO CITY CENTRE CORE BUS CORRIDOR SCHEME<br>GENERAL ARRANGEMENT         |              |        |     |
| Drawing File Name   | Sheet Number | Status | Rev |
| BCIDB-JAC-GEO_GA-0002_XX_00-DR-CR-0007  | 07 of 37     | A      | M01 |

DO NOT SCALE USE FIGURED DIMENSIONS ONLY

C:\pwworking\jacobs\_uk\_highways\_ssa\legint\mullank\001\44728\BCIDB-JAC-GEO\_GA-0002\_XX\_00-DR-CR-0001.dwg

**LEGEND:**

- BUS LANE
- CYCLE TRACK
- FOOTPATH
- CARRIAGEWAY
- GRASS AREA / VERGE
- PEDESTRIAN PRIORITY ZONE
- RAISED TABLE
- BUS STOP LOCATIONS
- BUS SHELTER
- TREE (EXISTING AND PROPOSED)
- HERITAGE FEATURES
- SITE BOUNDARY LINE
- TEMPORARY LAND ACQUISITION



**NOTES:**

- ADDITIONAL PROPOSED SCHEME INFORMATION IS AVAILABLE ON THE DRAWING SERIES PROVIDED WITHIN VOLUME III OF THE ENVIRONMENTAL IMPACT ASSESSMENT REPORT (EIAR).
- WHERE PROPERTY LINE ADJUSTMENTS ARE PROPOSED, NEW BOUNDARY WALLS ARE TO MATCH THE EXISTING UNLESS OTHERWISE DETERMINED IN CONSULTATION WITH THE LANDOWNER

Disclaimer:  
 a. © National Transport Authority (NTA) 2022. This drawing is confidential and the copyright in it is owned by NTA. This drawing must not be either loaned, copied or otherwise reproduced in whole or in part or used for any purpose without the prior permission of NTA.  
 b. This drawing is to be used for the design element identified in the titleblock. Other information shown is to be considered indicative only. The drawing is to be read in conjunction with all other relevant design drawings.  
 c. O.S. data used for plans are printed under © Ordnance Survey Ireland Government of Ireland. All rights reserved. Licence Number 2022/OS\_NMA\_180 National Transport Authority. All elevations are in metres and relate to OSI Good Model (OSGM15) Mean Head. All Co-ordinates are in Irish Transverse Mercator Grid (ITM) as defined by OSI active local GPS station.  
 d. Information concerning the position of apparatus shown on this drawing is based on drawings supplied by the utility owners and/or the utility works contractor, whilst every care has been taken in the preparation of this drawing, positions should be taken as approximate and are intended for general guidance only and no representation is made by the NTA as to the accuracy, completeness, sufficiency or otherwise of this drawing and the position of the apparatus. The information contained herein does not purport to be comprehensive or final as the apparatus is subject to being altered and/or superceded. Recipients should not rely on this information. Any liabilities are hereby expressly disclaimed.  
 e. The information contained herein has been provided by the NTA but does not purport to be comprehensive or final. Recipients should not rely on the information. Neither the NTA nor any of its directors, officers, employees, agents, stakeholders or advisers make any representation or warranty as to, or accept any liability or responsibility in relation to, the adequacy, accuracy, reasonableness or completeness of the information provided as part of this document or any matter on which the information is based (including but not limited to loss or damage arising as a result of reliance by recipients on the information or any part of it). Any liabilities are hereby expressly disclaimed.

| Rev | Date       | Drn | Chk'd | App'd | Description                 |
|-----|------------|-----|-------|-------|-----------------------------|
| M01 | 06/04/2023 | FM  | IL    | HOS   | ISSUE FOR PHASE 4: PLANNING |














|              |                           |          |         |          |
|--------------|---------------------------|----------|---------|----------|
|              |                           |          |         |          |
| Date         | Scale                     | Drawn    | Checked | Approved |
| 06/04/2023   | 1:500 @ A1<br>1:1000 @ A3 | FM       | IL      | HOS      |
| Project Code | Originator Code           | QMS Code |         |          |
| BCIDB        | JAC                       |          |         |          |

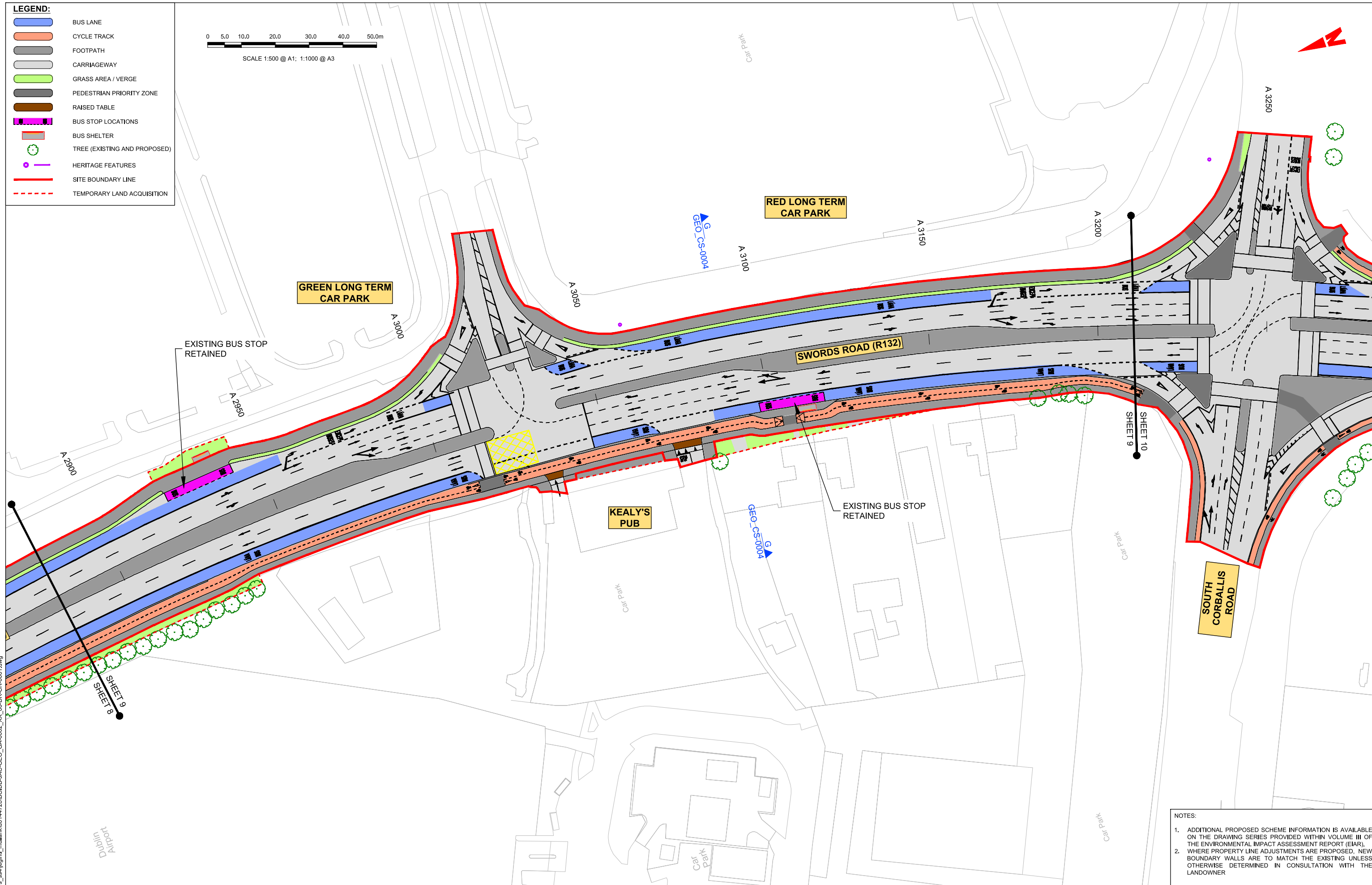
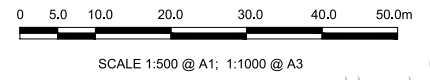
|   |              |        |     |
|---|--------------|--------|-----|
| <b>Programme Title</b><br><b>BUSCONNECTS DUBLIN</b><br><b>CORE BUS CORRIDORS INFRASTRUCTURE WORKS</b> |              |        |     |
| <b>Drawing Title</b><br>SWORDS TO CITY CENTRE CORE BUS CORRIDOR SCHEME<br>GENERAL ARRANGEMENT         |              |        |     |
| Drawing File Name   | Sheet Number | Status | Rev |
| BCIDB-JAC-GEO_GA-0002_XX_00-DR-CR-0008  | 08 of 37     | A      | M01 |

DO NOT SCALE USE FIGURED DIMENSIONS ONLY

C:\pwworking\jacobs\_uk\_highways\_ss4\legint\mullank\d01\44728\BCIDB-JAC-GEO\_GA-0002\_XX\_00-DR-CR-0001.dwg

**LEGEND:**

-  BUS LANE
-  CYCLE TRACK
-  FOOTPATH
-  CARRIAGEWAY
-  GRASS AREA / VERGE
-  PEDESTRIAN PRIORITY ZONE
-  RAISED TABLE
-  BUS STOP LOCATIONS
-  BUS SHELTER
-  TREE (EXISTING AND PROPOSED)
-  HERITAGE FEATURES
-  SITE BOUNDARY LINE
-  TEMPORARY LAND ACQUISITION



- NOTES:**
1. ADDITIONAL PROPOSED SCHEME INFORMATION IS AVAILABLE ON THE DRAWING SERIES PROVIDED WITHIN VOLUME III OF THE ENVIRONMENTAL IMPACT ASSESSMENT REPORT (EIAR).
  2. WHERE PROPERTY LINE ADJUSTMENTS ARE PROPOSED, NEW BOUNDARY WALLS ARE TO MATCH THE EXISTING UNLESS OTHERWISE DETERMINED IN CONSULTATION WITH THE LANDOWNER

C:\pwworking\jacobs\_uk\_highways\_ssa\legint\_mullank\001\44728\BCIDB-JAC-GEO\_GA-0002\_XX\_00-DR-CR-0001.dwg

**Disclaimer:**

a. © National Transport Authority (NTA) 2022. This drawing is confidential and the copyright in it is owned by NTA. This drawing must not be either loaned, copied or otherwise reproduced in whole or in part or used for any purpose without the prior permission of NTA.

b. This drawing is to be used for the design element identified in the titlebox. Other information shown is to be considered indicative only. The drawing is to be read in conjunction with all other relevant design drawings.



c. O.S. data used for plans are printed under © Ordnance Survey Ireland Government of Ireland. All rights reserved. Licence Number 2022/OS\_NMA\_180 National Transport Authority. All elevations are in metres and relate to OSI Good Model (OSGM15) Mean Head. All Co-ordinates are in Irish Transverse Mercator Grid (ITM) as defined by OSI active local GPS station.

d. Information concerning the position of apparatus shown on this drawing is based on drawings supplied by the utility owners and/or the utility works contractor, whilst every care has been taken in the preparation of this drawing, positions should be taken as approximate and are intended for general guidance only and no representation is made by the NTA as to the accuracy, completeness, sufficiency or otherwise of this drawing and the position of the apparatus. The information contained herein does not purport to be comprehensive or final as the apparatus is subject to being altered and/or superceded. Recipients should not rely on this information. Any liabilities are hereby expressly disclaimed.

e. The information contained herein has been provided by the NTA but does not purport to be comprehensive or final. Recipients should not rely on the information. Neither the NTA nor any of its directors, officers, employees, agents, stakeholders or advisers make any representation or warranty as to, or accept any liability or responsibility in relation to, the adequacy, accuracy, reasonableness or completeness of the information provided as part of this document or any matter on which the information is based (including but not limited to loss or damage arising as a result of reliance by recipients on the information or any part of it). Any liabilities are hereby expressly disclaimed.

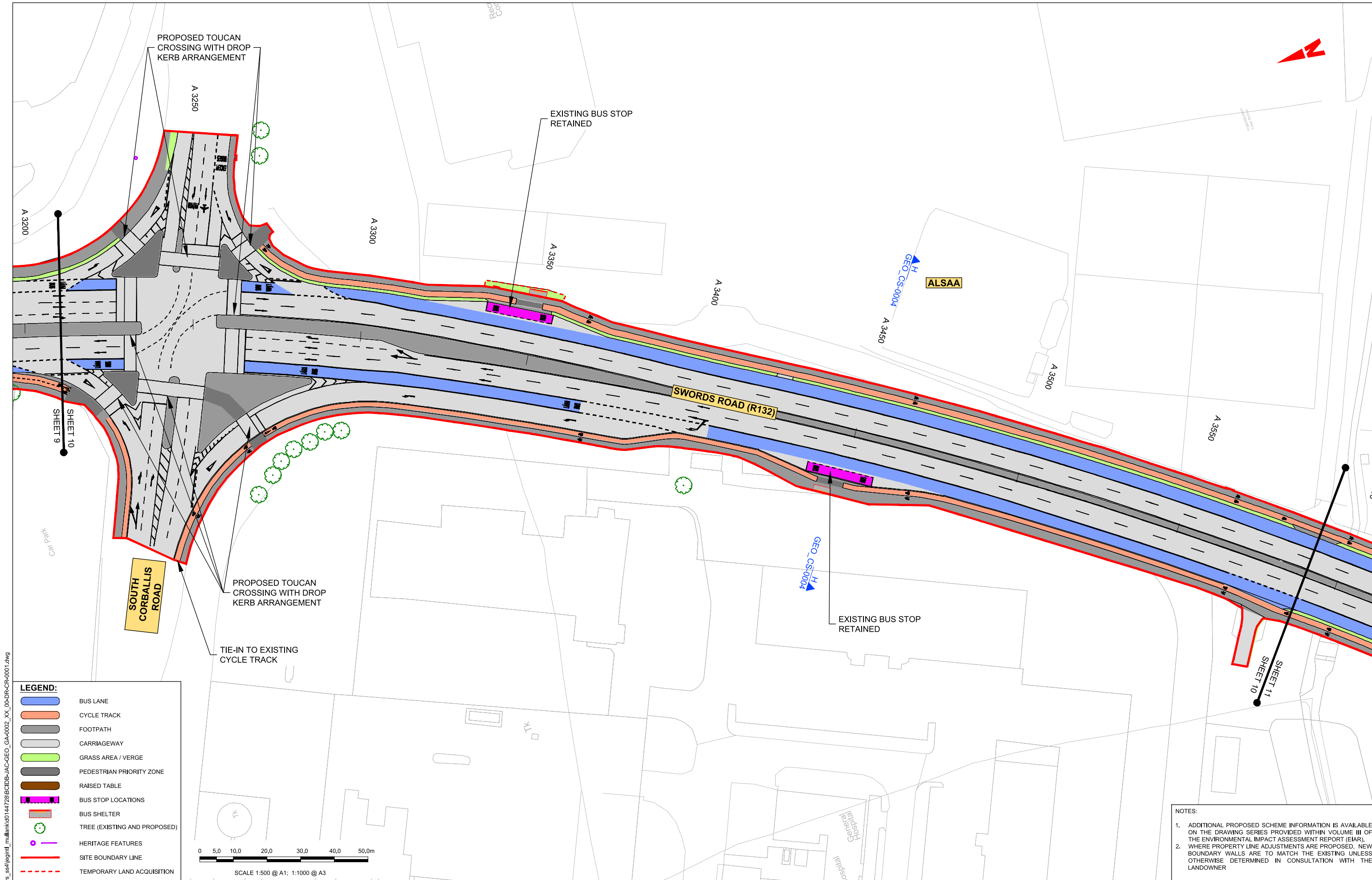


| Rev | Date       | Drn | Chk'd | App'd | Description                 |
|-----|------------|-----|-------|-------|-----------------------------|
| M01 | 06/04/2023 | FM  | IL    | HOS   | ISSUE FOR PHASE 4: PLANNING |

|   |                           |   |         |          |
|---|---------------------------|---|---------|----------|
| <br>Údarás Náisiúnta Iompair<br>National Transport Authority |                           | Engineering Designer<br> |         |          |
| Date  | Scale                     | Drawn   | Checked | Approved |
| 06/04/2023  | 1:500 @ A1<br>1:1000 @ A3 | FM  | IL      | HOS      |
| Project Code  | Originator Code           | QMS Code  |         |          |
| BCIDB   | JAC                       |   |         |          |

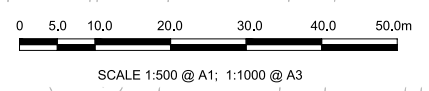
|  |              |        |     |
|--|--------------|--------|-----|
| Programme Title<br><b>BUSCONNECTS DUBLIN</b><br><b>CORE BUS CORRIDORS INFRASTRUCTURE WORKS</b> |              |        |     |
| Drawing Title<br>SWORDS TO CITY CENTRE CORE BUS CORRIDOR SCHEME<br>GENERAL ARRANGEMENT         |              |        |     |
| Drawing File Name  | Sheet Number | Status | Rev |
| BCIDB-JAC-GEO_GA-0002_XX_00-DR-CR-0009   | 09 of 37     | A      | M01 |

DO NOT SCALE USE FIGURED DIMENSIONS ONLY



**LEGEND:**

|  |                              |
|--|------------------------------|
|  | BUS LANE                     |
|  | CYCLE TRACK                  |
|  | FOOTPATH                     |
|  | CARRIAGEWAY                  |
|  | GRASS AREA / VERGE           |
|  | PEDESTRIAN PRIORITY ZONE     |
|  | RAISED TABLE                 |
|  | BUS STOP LOCATIONS           |
|  | BUS SHELTER                  |
|  | TREE (EXISTING AND PROPOSED) |
|  | HERITAGE FEATURES            |
|  | SITE BOUNDARY LINE           |
|  | TEMPORARY LAND ACQUISITION   |



**NOTES:**

- ADDITIONAL PROPOSED SCHEME INFORMATION IS AVAILABLE ON THE DRAWING SERIES PROVIDED WITHIN VOLUME III OF THE ENVIRONMENTAL IMPACT ASSESSMENT REPORT (EIA).
- WHERE PROPERTY LINE ADJUSTMENTS ARE PROPOSED, NEW BOUNDARY WALLS ARE TO MATCH THE EXISTING UNLESS OTHERWISE DETERMINED IN CONSULTATION WITH THE LANDOWNER

**Disclaimer:**

a. © National Transport Authority (NTA) 2022. This drawing is confidential and the copyright in it is owned by NTA. This drawing must not be either loaned, copied or otherwise reproduced in whole or in part or used for any purpose without the prior permission of NTA.

b. This drawing is to be used for the design element identified in the titleblock. Other information shown is to be considered indicative only. The drawing is to be read in conjunction with all other relevant design drawings.

c. O.S. data used for plans are printed under © Ordnance Survey Ireland Government of Ireland. All rights reserved. Licence Number 2022/OS\_NMA\_180 National Transport Authority. All elevations are in metres and relate to OSi Geoid Model (OSGM15) Mean Head. All Co-ordinates are in Irish Transverse Mercator Grid (ITM) as defined by OSI active local GPS station.

d. Information concerning the position of apparatus shown on this drawing is based on drawings supplied by the utility owners and/or the utility works contractor, whilst every care has been taken in the preparation of this drawing, positions should be taken as approximate and are intended for general guidance only and no representation is made by the NTA as to the accuracy, completeness, sufficiency or otherwise of this drawing and the position of the apparatus. The information contained herein does not purport to be comprehensive or final as the apparatus is subject to being altered and/or superseded. Recipients should not rely on this information. Any liabilities are hereby expressly disclaimed.

e. The information contained herein has been provided by the NTA but does not purport to be comprehensive or final. Recipients should not rely on the information. Neither the NTA nor any of its directors, officers, employees, agents, stakeholders or advisers make any representation or warranty as to, or accept any liability or responsibility in relation to, the adequacy, accuracy, reasonableness or completeness of the information provided as part of this document or any matter on which the information is based (including but not limited to loss or damage arising as a result of reliance by recipients on the information or any part of it). Any liabilities are hereby expressly disclaimed.



| Rev | Date       | Drn | Chk'd | App'd | Description                 |
|-----|------------|-----|-------|-------|-----------------------------|
| M01 | 06/04/2023 | FM  | IL    | HOS   | ISSUE FOR PHASE 4: PLANNING |

|              |                           |          |         |          |
|--------------|---------------------------|----------|---------|----------|
|              |                           |          |         |          |
| Date         | Scale                     | Drawn    | Checked | Approved |
| 06/04/2023   | 1:500 @ A1<br>1:1000 @ A3 | FM       | IL      | HOS      |
| Project Code | Originator Code           | QMS Code |         |          |
| BCIDB        | JAC                       |          |         |          |

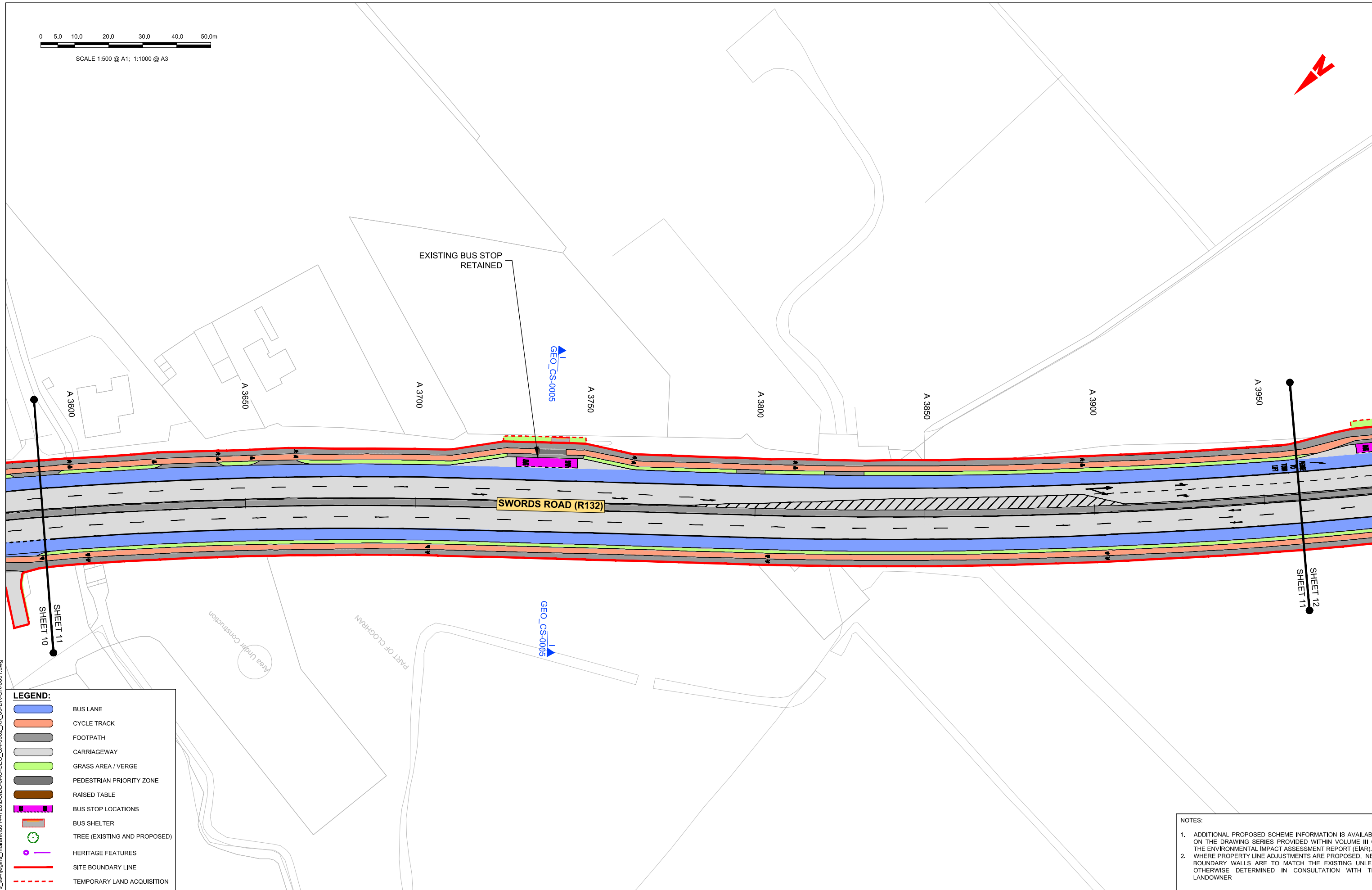
|   |              |        |     |
|---|--------------|--------|-----|
| <b>Programme Title</b><br><b>BUSCONNECTS DUBLIN</b><br><b>CORE BUS CORRIDORS INFRASTRUCTURE WORKS</b> |              |        |     |
| <b>Drawing Title</b><br>SWORDS TO CITY CENTRE CORE BUS CORRIDOR SCHEME<br>GENERAL ARRANGEMENT         |              |        |     |
| Drawing File Name   | Sheet Number | Status | Rev |
| BCIDB-JAC-GEO_GA-0002_XX_00-DR-CR-0010  | 10 of 37     | A      | M01 |

DO NOT SCALE USE FIGURED DIMENSIONS ONLY

C:\pwworking\jacobs\_uk\_highways\_ssa\legint\mullank\00144728\BCIDB-JAC-GEO\_GA-0002\_XX\_00-DR-CR-0010.dwg



SCALE 1:500 @ A1; 1:1000 @ A3



**LEGEND:**

|  |                              |
|--|------------------------------|
|  | BUS LANE                     |
|  | CYCLE TRACK                  |
|  | FOOTPATH                     |
|  | CARRIAGEWAY                  |
|  | GRASS AREA / VERGE           |
|  | PEDESTRIAN PRIORITY ZONE     |
|  | RAISED TABLE                 |
|  | BUS STOP LOCATIONS           |
|  | BUS SHELTER                  |
|  | TREE (EXISTING AND PROPOSED) |
|  | HERITAGE FEATURES            |
|  | SITE BOUNDARY LINE           |
|  | TEMPORARY LAND ACQUISITION   |

**NOTES:**

- ADDITIONAL PROPOSED SCHEME INFORMATION IS AVAILABLE ON THE DRAWING SERIES PROVIDED WITHIN VOLUME III OF THE ENVIRONMENTAL IMPACT ASSESSMENT REPORT (EIAR).
- WHERE PROPERTY LINE ADJUSTMENTS ARE PROPOSED, NEW BOUNDARY WALLS ARE TO MATCH THE EXISTING UNLESS OTHERWISE DETERMINED IN CONSULTATION WITH THE LANDOWNER

**Disclaimer:**

a. © National Transport Authority (NTA) 2022. This drawing is confidential and the copyright in it is owned by NTA. This drawing must not be either loaned, copied or otherwise reproduced in whole or in part or used for any purpose without the prior permission of NTA.

b. This drawing is to be used for the design element identified in the titleblock. Other information shown is to be considered indicative only. The drawing is to be read in conjunction with all other relevant design drawings.

c. O.S. data used for plans are printed under © Ordnance Survey Ireland Government of Ireland. All rights reserved. Licence Number 2022/OS\_NMA\_180 National Transport Authority. All elevations are in metres and relate to OSI Geoid Model (OSGM15) Mean Head. All Co-ordinates are in Irish Transverse Mercator Grid (ITM) as defined by OSI active local GPS station.

d. Information concerning the position of apparatus shown on this drawing is based on drawings supplied by the utility owners and/or the utility works contractor, whilst every care has been taken in the preparation of this drawing, positions should be taken as approximate and are intended for general guidance only and no representation is made by the NTA as to the accuracy, completeness, sufficiency or otherwise of this drawing and the position of the apparatus. The information contained herein does not purport to be comprehensive or final as the apparatus is subject to being altered and/or superceded. Recipients should not rely on this information. Any liabilities are hereby expressly disclaimed.

e. The information contained herein has been provided by the NTA but does not purport to be comprehensive or final. Recipients should not rely on the information. Neither the NTA nor any of its directors, officers, employees, agents, stakeholders or advisers make any representation or warranty as to, or accept any liability or responsibility in relation to, the adequacy, accuracy, reasonableness or completeness of the information provided as part of this document or any matter on which the information is based (including but not limited to loss or damage arising as a result of reliance by recipients on the information or any part of it). Any liabilities are hereby expressly disclaimed.

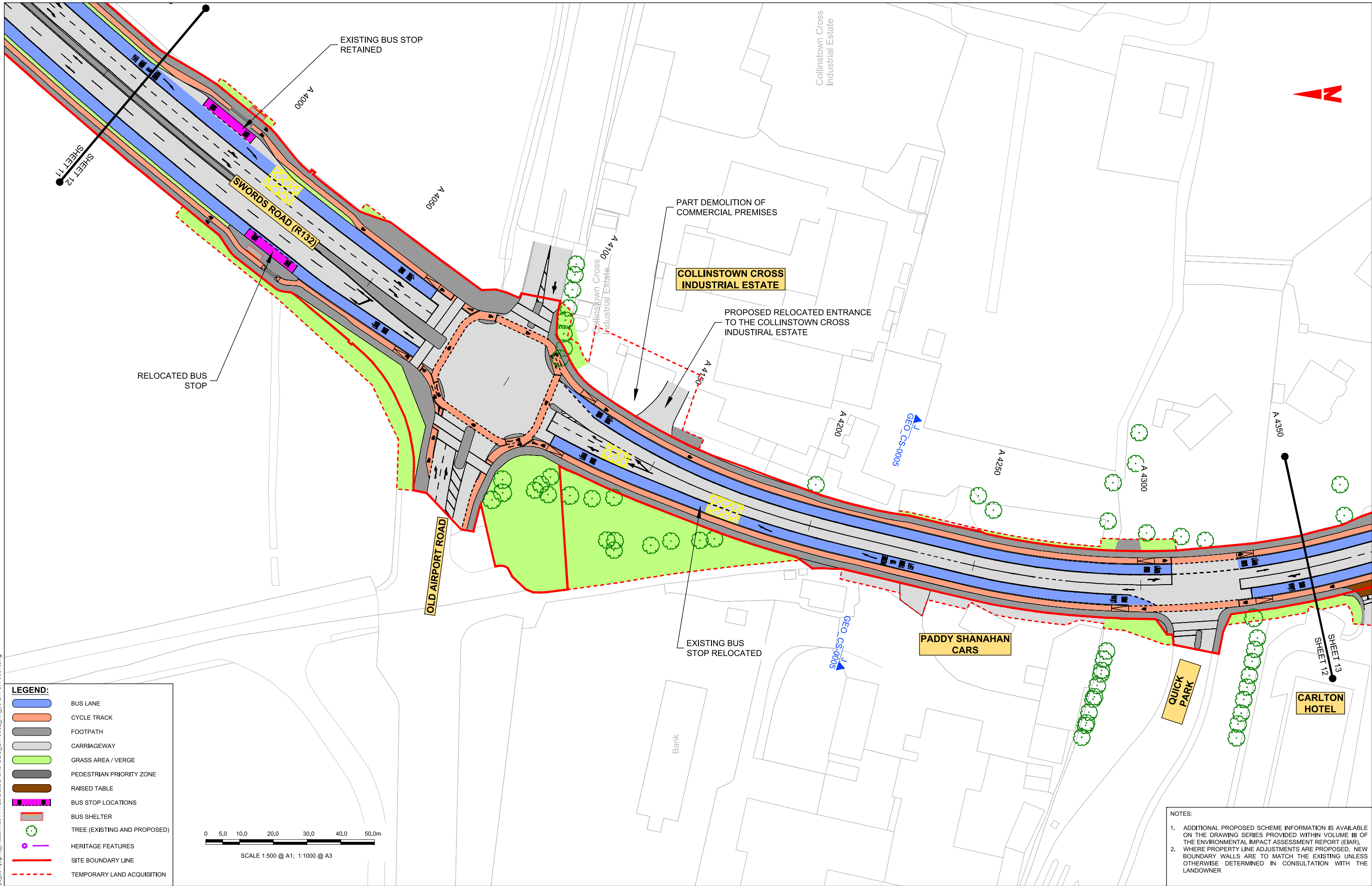
|  |     |            |     |       |       |                             |
|--|-----|------------|-----|-------|-------|-----------------------------|
|  | Rev | Date       | Drn | Chk'd | App'd | Description                 |
|  | M01 | 06/04/2023 | FM  | IL    | HOS   | ISSUE FOR PHASE 4: PLANNING |

|  |                           |                          |         |          |
|--|---------------------------|--------------------------|---------|----------|
| <br>Údarás Náisiúnta Iompair<br>National Transport Authority |                           | Engineering Designer<br> |         |          |
| Date   | Scale                     | Drawn                    | Checked | Approved |
| 06/04/2023   | 1:500 @ A1<br>1:1000 @ A3 | FM                       | IL      | HOS      |
| Project Code   | Originator Code           | QMS Code                 |         |          |
| BCIDB  | JAC                       |                          |         |          |

|  |              |        |     |
|--|--------------|--------|-----|
| Programme Title<br><b>BUSCONNECTS DUBLIN</b><br><b>CORE BUS CORRIDORS INFRASTRUCTURE WORKS</b> |              |        |     |
| Drawing Title<br>SWORDS TO CITY CENTRE CORE BUS CORRIDOR SCHEME<br>GENERAL ARRANGEMENT         |              |        |     |
| Drawing File Name  | Sheet Number | Status | Rev |
| BCIDB-JAC-GEO_GA-0002_XX_00-DR-CR-0011   | 11 of 37     | A      | M01 |

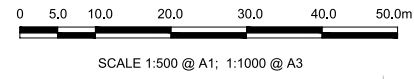
DO NOT SCALE USE FIGURED DIMENSIONS ONLY

C:\pwworking\jacobs\_uk\_highways\_ssa\legint\mullank\00144728\BCIDB-JAC-GEO\_GA-0002\_XX\_00-DR-CR-0011.dwg



**LEGEND:**

- BUS LANE
- CYCLE TRACK
- FOOTPATH
- CARRIAGEWAY
- GRASS AREA / VERGE
- PEDESTRIAN PRIORITY ZONE
- RAISED TABLE
- BUS STOP LOCATIONS
- BUS SHELTER
- TREE (EXISTING AND PROPOSED)
- HERITAGE FEATURES
- SITE BOUNDARY LINE
- TEMPORARY LAND ACQUISITION



**NOTES:**

1. ADDITIONAL PROPOSED SCHEME INFORMATION IS AVAILABLE ON THE DRAWING SERIES PROVIDED WITHIN VOLUME III OF THE ENVIRONMENTAL IMPACT ASSESSMENT REPORT (EIA).
2. WHERE PROPERTY LINE ADJUSTMENTS ARE PROPOSED, NEW BOUNDARY WALLS ARE TO MATCH THE EXISTING UNLESS OTHERWISE DETERMINED IN CONSULTATION WITH THE LANDOWNER

**Disclaimer:**

a. © National Transport Authority (NTA) 2022. This drawing is confidential and the copyright in it is owned by NTA. This drawing must not be either loaned, copied or otherwise reproduced in whole or in part or used for any purpose without the prior permission of NTA.

b. This drawing is to be used for the design element identified in the titleblock. Other information shown is to be considered indicative only. The drawing is to be read in conjunction with all other relevant design drawings.

c. O.S. data used for plans are printed under © Ordnance Survey Ireland Government of Ireland. All rights reserved. Licence Number 2022/OS\_NMA\_180 National Transport Authority. All elevations are in metres and relate to OSi Geoid Model (OSGM15) Mean Head. All Co-ordinates are in Irish Transverse Mercator Grid (ITM) as defined by OSI active local GPS station.

d. Information concerning the position of apparatus shown on this drawing is based on drawings supplied by the utility owners and/or the utility works contractor, whilst every care has been taken in the preparation of this drawing, positions should be taken as approximate and are intended for general guidance only and no representation is made by the NTA as to the accuracy, completeness, sufficiency or otherwise of this drawing and the position of the apparatus. The information contained herein does not purport to be comprehensive or final as to, or accept any liability or responsibility in relation to, the adequacy, accuracy, reasonableness or completeness of the information provided as part of this document or any matter on which the information is based (including but not limited to loss or damage arising as a result of reliance by recipients on the information or any part of it). Any liabilities are hereby expressly disclaimed.

e. The information contained herein has been provided by the NTA but does not purport to be comprehensive or final. Recipients should not rely on the information. Neither the NTA nor any of its directors, officers, employees, agents, stakeholders or advisers make any representation or warranty as to, or accept any liability or responsibility in relation to, the adequacy, accuracy, reasonableness or completeness of the information provided as part of this document or any matter on which the information is based (including but not limited to loss or damage arising as a result of reliance by recipients on the information or any part of it). Any liabilities are hereby expressly disclaimed.



| Rev | Date       | Drn | Chk'd | App'd | Description                 |
|-----|------------|-----|-------|-------|-----------------------------|
| M01 | 06/04/2023 | FM  | IL    | HOS   | ISSUE FOR PHASE 4: PLANNING |














|              |                           |          |         |          |
|--------------|---------------------------|----------|---------|----------|
|              |                           |          |         |          |
| Date         | Scale                     | Drawn    | Checked | Approved |
| 06/04/2023   | 1:500 @ A1<br>1:1000 @ A3 | FM       | IL      | HOS      |
| Project Code | Originator Code           | QMS Code |         |          |
| BCIDB        | JAC                       |          |         |          |

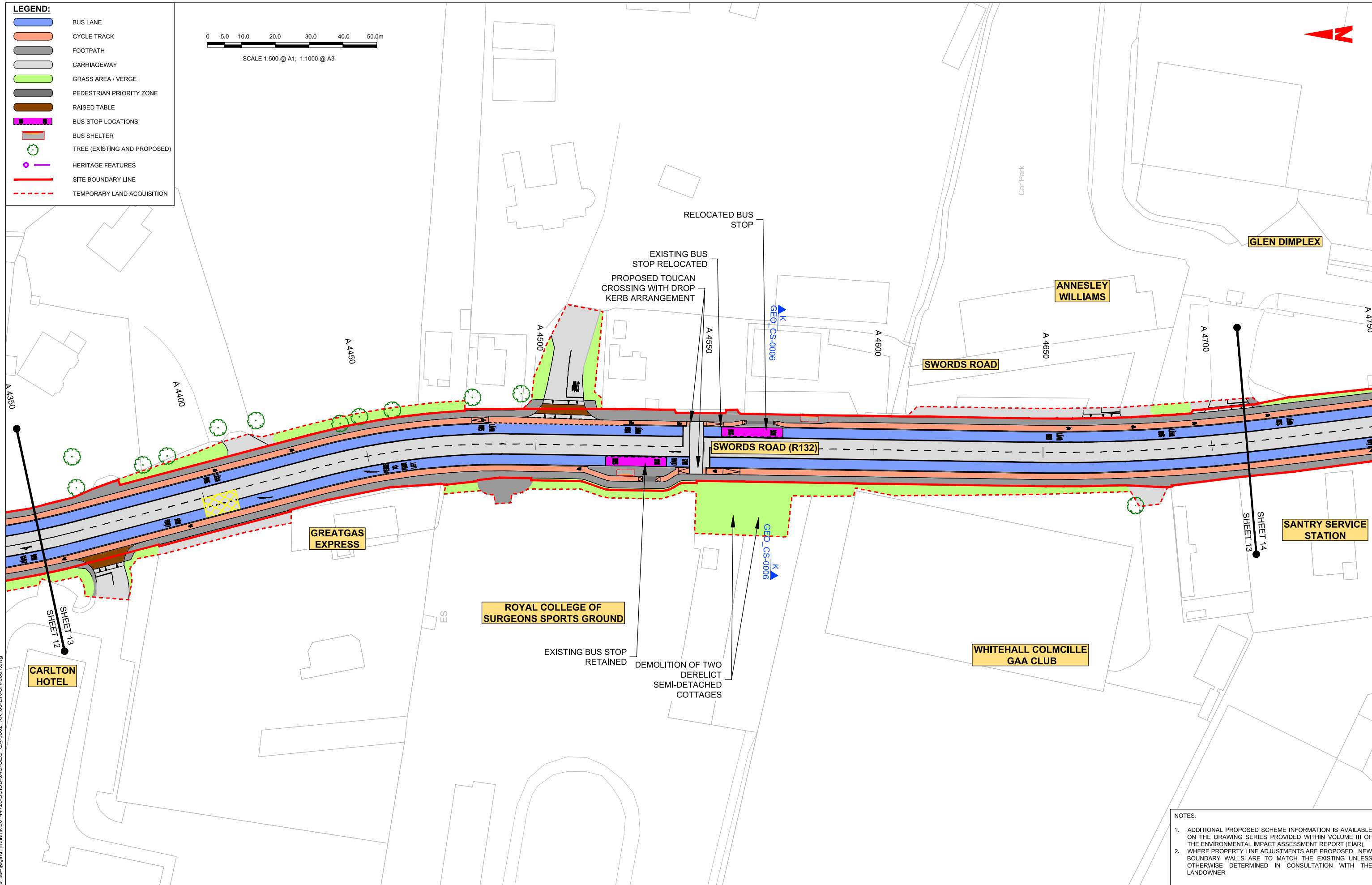
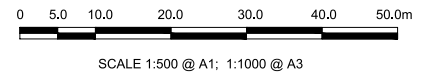
|   |              |        |     |
|---|--------------|--------|-----|
| <b>Programme Title</b><br><b>BUSCONNECTS DUBLIN</b><br><b>CORE BUS CORRIDORS INFRASTRUCTURE WORKS</b> |              |        |     |
| <b>Drawing Title</b><br>SWORDS TO CITY CENTRE CORE BUS CORRIDOR SCHEME<br>GENERAL ARRANGEMENT         |              |        |     |
| Drawing File Name   | Sheet Number | Status | Rev |
| BCIDB-JAC-GEO_GA-0002_XX_00-DR-CR-0012  | 12 of 37     | A      | M01 |

DO NOT SCALE USE FIGURED DIMENSIONS ONLY

C:\pwworking\jacobs\_uk\_highways\_ssa\legintl\_mullank\00144728\BCIDB-JAC-GEO\_GA-0002\_XX\_00-DR-CR-0012.dwg

**LEGEND:**

-  BUS LANE
-  CYCLE TRACK
-  FOOTPATH
-  CARRIAGEWAY
-  GRASS AREA / VERGE
-  PEDESTRIAN PRIORITY ZONE
-  RAISED TABLE
-  BUS STOP LOCATIONS
-  BUS SHELTER
-  TREE (EXISTING AND PROPOSED)
-  HERITAGE FEATURES
-  SITE BOUNDARY LINE
-  TEMPORARY LAND ACQUISITION



**NOTES:**

1. ADDITIONAL PROPOSED SCHEME INFORMATION IS AVAILABLE ON THE DRAWING SERIES PROVIDED WITHIN VOLUME III OF THE ENVIRONMENTAL IMPACT ASSESSMENT REPORT (EIAR).
2. WHERE PROPERTY LINE ADJUSTMENTS ARE PROPOSED, NEW BOUNDARY WALLS ARE TO MATCH THE EXISTING UNLESS OTHERWISE DETERMINED IN CONSULTATION WITH THE LANDOWNER

C:\pwworking\jacobs\_uk\_highways\_ssa\legint\_mullank\00144728\BCIDB-JAC-GEO\_GA-0002\_XX\_00-DR-CR-001.dwg

Disclaimer:

a. © National Transport Authority (NTA) 2022. This drawing is confidential and the copyright in it is owned by NTA. This drawing must not be either loaned, copied or otherwise reproduced in whole or in part or used for any purpose without the prior permission of NTA.

b. This drawing is to be used for the design element identified in the titleblock. Other information shown is to be considered indicative only. The drawing is to be read in conjunction with all other relevant design drawings.



c. O.S. data used for plans are printed under © Ordnance Survey Ireland Government of Ireland. All rights reserved. Licence Number 2022/OS\_NMA\_180 National Transport Authority. All elevations are in metres and relate to OSi Geoid Model (OSGM15) Mean Head. All Co-ordinates are in Irish Transverse Mercator Grid (ITM) as defined by OSI active local GPS station.

d. Information concerning the position of apparatus shown on this drawing is based on drawings supplied by the utility owners and/or the utility works contractor, whilst every care has been taken in the preparation of this drawing, positions should be taken as approximate and are intended for general guidance only and no representation is made by the NTA as to the accuracy, completeness, sufficiency or otherwise of this drawing and the position of the apparatus. The information contained herein does not purport to be comprehensive or final as the apparatus is subject to being altered and/or superceded. Recipients should not rely on this information. Any liabilities are hereby expressly disclaimed.

e. The information contained herein has been provided by the NTA but does not purport to be comprehensive or final. Recipients should not rely on the information. Neither the NTA nor any of its directors, officers, employees, agents, stakeholders or advisers make any representation or warranty as to, or accept any liability or responsibility in relation to, the adequacy, accuracy, reasonableness or completeness of the information provided as part of this document or any matter on which the information is based (including but not limited to loss or damage arising as a result of reliance by recipients on the information or any part of it). Any liabilities are hereby expressly disclaimed.



| Rev | Date       | Drn | Chk'd | App'd | Description                 |
|-----|------------|-----|-------|-------|-----------------------------|
| M01 | 06/04/2023 | FM  | IL    | HOS   | ISSUE FOR PHASE 4: PLANNING |














|   |                           |   |         |          |
|---|---------------------------|---|---------|----------|
| <br>Údarás Náisiúnta Iompair<br>National Transport Authority |                           | Engineering Designer<br> |         |          |
| Date  | Scale                     | Drawn   | Checked | Approved |
| 06/04/2023  | 1:500 @ A1<br>1:1000 @ A3 | FM  | IL      | HOS      |
| Project Code  | Originator Code           | QMS Code  |         |          |
| BCIDB   | JAC                       |   |         |          |

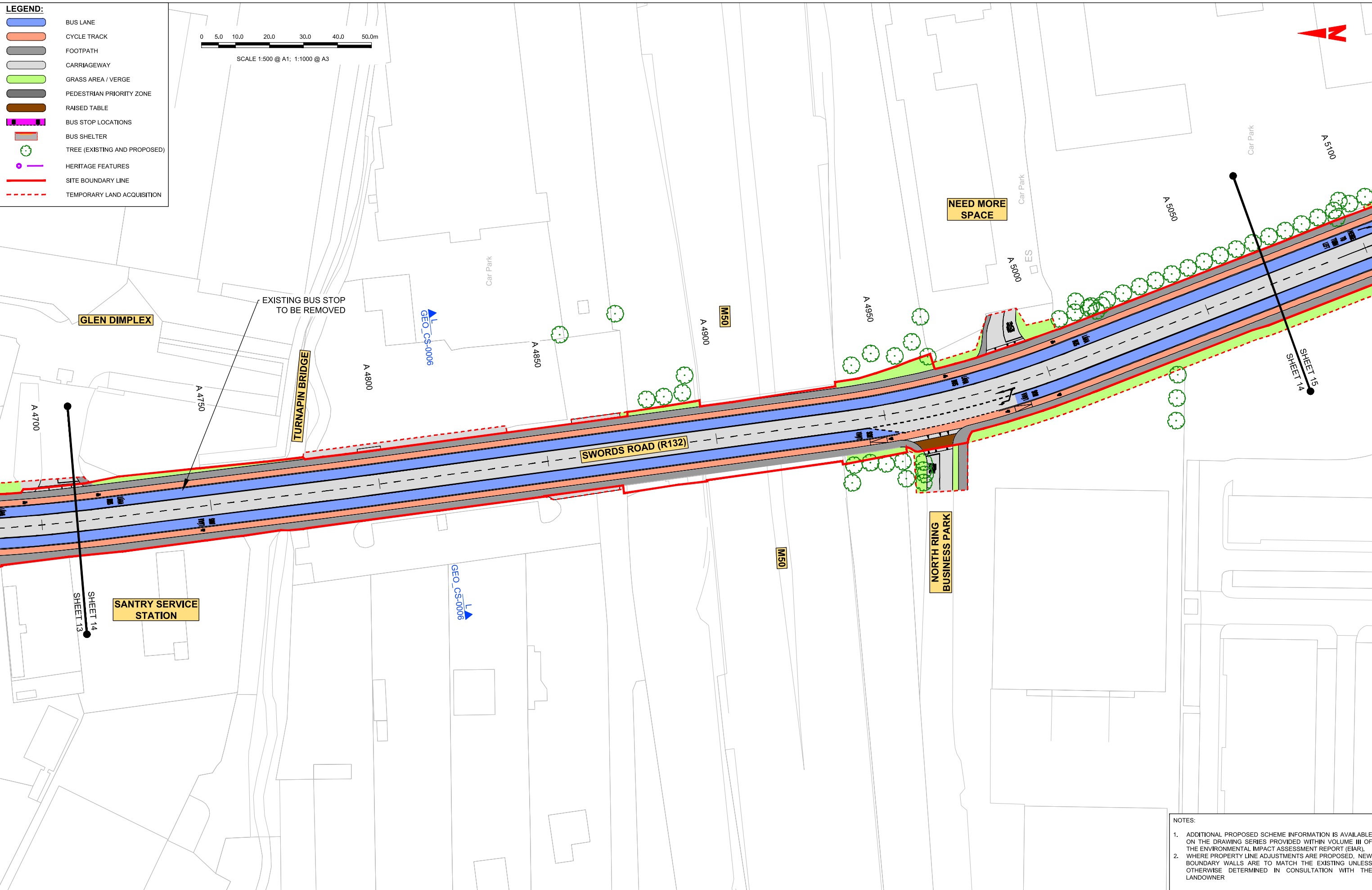
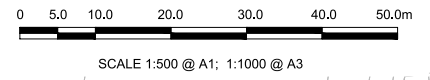
|  |              |        |     |
|--|--------------|--------|-----|
| Programme Title<br><b>BUSCONNECTS DUBLIN</b><br><b>CORE BUS CORRIDORS INFRASTRUCTURE WORKS</b> |              |        |     |
| Drawing Title<br>SWORDS TO CITY CENTRE CORE BUS CORRIDOR SCHEME<br>GENERAL ARRANGEMENT         |              |        |     |
| Drawing File Name  | Sheet Number | Status | Rev |
| BCIDB-JAC-GEO_GA-0002_XX_00-DR-CR-0013   | 13 of 37     | A      | M01 |

DO NOT SCALE USE FIGURED DIMENSIONS ONLY



**LEGEND:**

-  BUS LANE
-  CYCLE TRACK
-  FOOTPATH
-  CARRIAGEWAY
-  GRASS AREA / VERGE
-  PEDESTRIAN PRIORITY ZONE
-  RAISED TABLE
-  BUS STOP LOCATIONS
-  BUS SHELTER
-  TREE (EXISTING AND PROPOSED)
-  HERITAGE FEATURES
-  SITE BOUNDARY LINE
-  TEMPORARY LAND ACQUISITION



**NOTES:**

1. ADDITIONAL PROPOSED SCHEME INFORMATION IS AVAILABLE ON THE DRAWING SERIES PROVIDED WITHIN VOLUME III OF THE ENVIRONMENTAL IMPACT ASSESSMENT REPORT (EIAR).
2. WHERE PROPERTY LINE ADJUSTMENTS ARE PROPOSED, NEW BOUNDARY WALLS ARE TO MATCH THE EXISTING UNLESS OTHERWISE DETERMINED IN CONSULTATION WITH THE LANDOWNER

Disclaimer:  
 a. © National Transport Authority (NTA) 2022. This drawing is confidential and the copyright in it is owned by NTA. This drawing must not be either loaned, copied or otherwise reproduced in whole or in part or used for any purpose without the prior permission of NTA.  
 b. This drawing is to be used for the design element identified in the titlebox. Other information shown is to be considered indicative only. The drawing is to be read in conjunction with all other relevant design drawings.  
 c. O.S. data used for plans are printed under © Ordnance Survey Ireland Government of Ireland. All rights reserved. Licence Number 2022/OS\_NMA\_180 National Transport Authority. All elevations are in metres and relate to OSI Geoid Model (OSGM15) Mean Head. All Co-ordinates are in Irish Transverse Mercator Grid (ITM) as defined by OSI active local GPS station.  
 d. Information concerning the position of apparatus shown on this drawing is based on drawings supplied by the utility owners and/or the utility works contractor, whilst every care has been taken in the preparation of this drawing, positions should be taken as approximate and are intended for general guidance only and no representation is made by the NTA as to the accuracy, completeness, sufficiency or otherwise of this drawing and the position of the apparatus. The information contained herein does not purport to be comprehensive or final as the apparatus is subject to being altered and/or superceded. Recipients should not rely on this information. Any liabilities are hereby expressly disclaimed.  
 e. The information contained herein has been provided by the NTA but does not purport to be comprehensive or final. Recipients should not rely on the information. Neither the NTA nor any of its directors, officers, employees, agents, stakeholders or advisers make any representation or warranty as to, or accept any liability or responsibility in relation to, the adequacy, accuracy, reasonableness or completeness of the information provided as part of this document or any matter on which the information is based (including but not limited to loss or damage arising as a result of reliance by recipients on the information or any part of it). Any liabilities are hereby expressly disclaimed.

| Rev | Date       | Drm | Chk'd | App'd | Description                 |
|-----|------------|-----|-------|-------|-----------------------------|
| M01 | 06/04/2023 | FM  | IL    | HOS   | ISSUE FOR PHASE 4: PLANNING |

Client: **NTA**  
 Údarás Náisiúnta Iompair  
 National Transport Authority

Engineering Designer: **Jacobs**

|              |                           |          |         |          |
|--------------|---------------------------|----------|---------|----------|
| Date         | Scale                     | Drawn    | Checked | Approved |
| 06/04/2023   | 1:500 @ A1<br>1:1000 @ A3 | FM       | IL      | HOS      |
| Project Code | Originator Code           | QMS Code |         |          |
| BCIDB        | JAC                       |          |         |          |

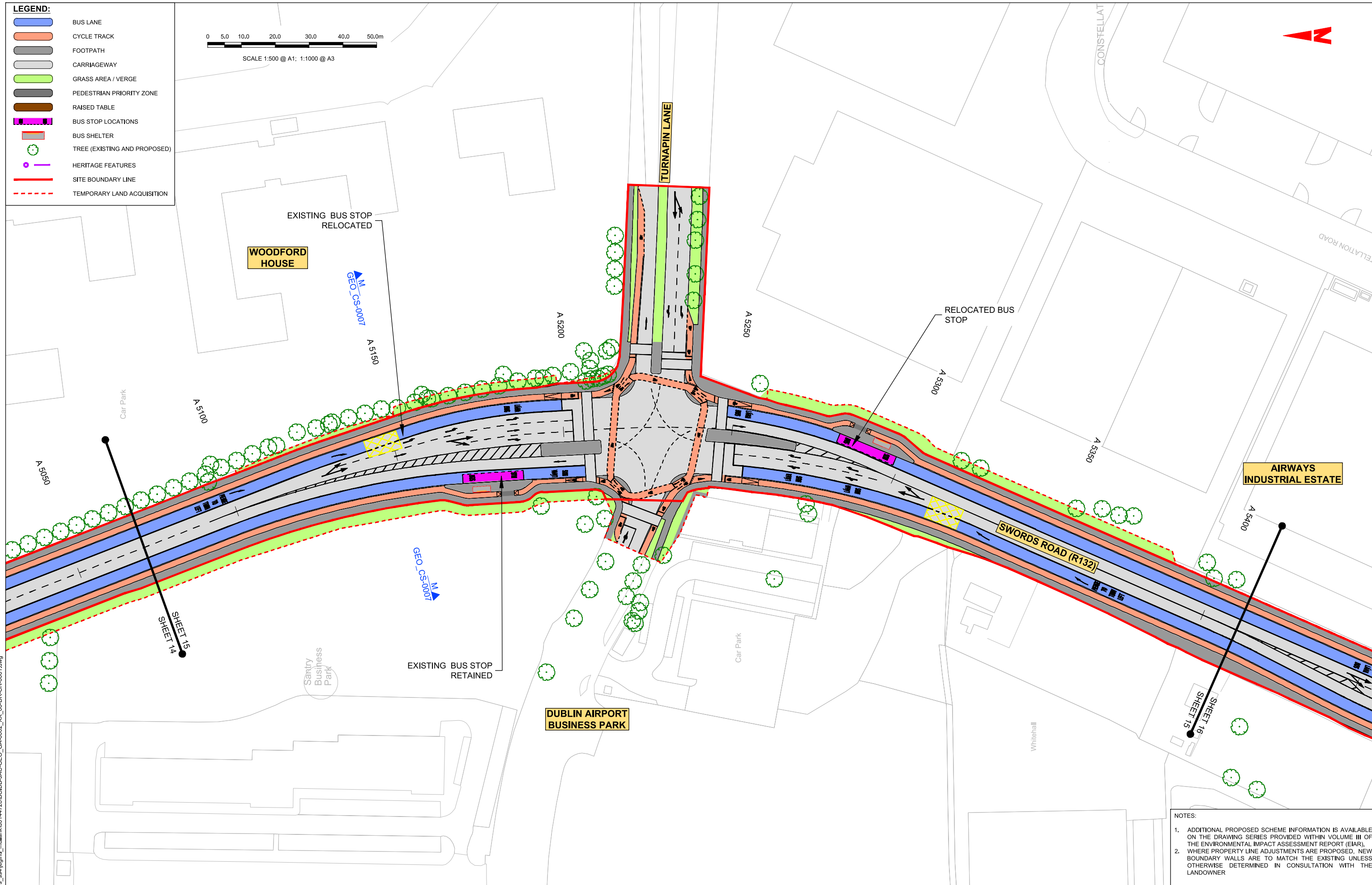
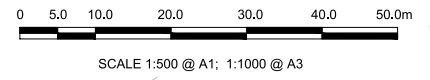
|  |                          |             |            |
|--|--------------------------|-------------|------------|
| Programme Title<br><b>BUSCONNECTS DUBLIN<br/>CORE BUS CORRIDORS INFRASTRUCTURE WORKS</b> |                          |             |            |
| Drawing Title<br>SWORDS TO CITY CENTRE CORE BUS CORRIDOR SCHEME<br>GENERAL ARRANGEMENT   |                          |             |            |
| Drawing File Name<br>BCIDB-JAC-GEO_GA-0002_XX_00-DR-CR-0014                              | Sheet Number<br>14 of 37 | Status<br>A | Rev<br>M01 |

DO NOT SCALE USE FIGURED DIMENSIONS ONLY

C:\pwworking\jacobs\_uk\_highways\ss4\legint\mullank\00144728\BCIDB-JAC-GEO\_GA-0002\_XX\_00-DR-CR-001.dwg

**LEGEND:**

|  |                              |
|--|------------------------------|
|  | BUS LANE                     |
|  | CYCLE TRACK                  |
|  | FOOTPATH                     |
|  | CARRIAGEWAY                  |
|  | GRASS AREA / VERGE           |
|  | PEDESTRIAN PRIORITY ZONE     |
|  | RAISED TABLE                 |
|  | BUS STOP LOCATIONS           |
|  | BUS SHELTER                  |
|  | TREE (EXISTING AND PROPOSED) |
|  | HERITAGE FEATURES            |
|  | SITE BOUNDARY LINE           |
|  | TEMPORARY LAND ACQUISITION   |



- NOTES:**
- ADDITIONAL PROPOSED SCHEME INFORMATION IS AVAILABLE ON THE DRAWING SERIES PROVIDED WITHIN VOLUME III OF THE ENVIRONMENTAL IMPACT ASSESSMENT REPORT (EIA).
  - WHERE PROPERTY LINE ADJUSTMENTS ARE PROPOSED, NEW BOUNDARY WALLS ARE TO MATCH THE EXISTING UNLESS OTHERWISE DETERMINED IN CONSULTATION WITH THE LANDOWNER

**Disclaimer:**

a. © National Transport Authority (NTA) 2022. This drawing is confidential and the copyright in it is owned by NTA. This drawing must not be either loaned, copied or otherwise reproduced in whole or in part or used for any purpose without the prior permission of NTA.

b. This drawing is to be used for the design element identified in the titleblock. Other information shown is to be considered indicative only. The drawing is to be read in conjunction with all other relevant design drawings.

c. O.S. data used for plans are printed under © Ordnance Survey Ireland Government of Ireland. All rights reserved. Licence Number 2022/OS\_NMA\_180 National Transport Authority. All elevations are in metres and relate to OSi Geoid Model (OSGM15) Mean Head. All Co-ordinates are in Irish Transverse Mercator Grid (ITM) as defined by OSi active local GPS station.

d. Information concerning the position of apparatus shown on this drawing is based on drawings supplied by the utility owners and/or the utility works contractor, whilst every care has been taken in the preparation of this drawing, positions should be taken as approximate and are intended for general guidance only and no representation is made by the NTA as to the accuracy, completeness, sufficiency or otherwise of this information or any part of it. Any liabilities are hereby expressly disclaimed.

e. The information contained herein has been provided by the NTA but does not purport to be comprehensive or final. Recipients should not rely on the information. Neither the NTA nor any of its directors, officers, employees, agents, stakeholders or advisers make any representation or warranty as to, or accept any liability or responsibility in relation to, the adequacy, accuracy, reasonableness or completeness of the information provided as part of this document or any matter on which the information is based (including but not limited to loss or damage arising as a result of reliance by recipients on the information or any part of it). Any liabilities are hereby expressly disclaimed.



| Rev | Date       | Drn | Chk'd | App'd | Description                 |
|-----|------------|-----|-------|-------|-----------------------------|
| M01 | 06/04/2023 | FM  | IL    | HOS   | ISSUE FOR PHASE 4: PLANNING |

|              |                           |          |         |          |
|--------------|---------------------------|----------|---------|----------|
|              |                           |          |         |          |
| Date         | Scale                     | Drawn    | Checked | Approved |
| 06/04/2023   | 1:500 @ A1<br>1:1000 @ A3 | FM       | IL      | HOS      |
| Project Code | Originator Code           | QMS Code |         |          |
| BCIDB        | JAC                       |          |         |          |

|   |              |        |     |
|---|--------------|--------|-----|
| <b>Programme Title</b><br><b>BUSCONNECTS DUBLIN</b><br><b>CORE BUS CORRIDORS INFRASTRUCTURE WORKS</b> |              |        |     |
| <b>Drawing Title</b><br>SWORDS TO CITY CENTRE CORE BUS CORRIDOR SCHEME<br>GENERAL ARRANGEMENT         |              |        |     |
| Drawing File Name   | Sheet Number | Status | Rev |
| BCIDB-JAC-GEO_GA-0002_XX_00-DR-CR-0015  | 15 of 37     | A      | M01 |

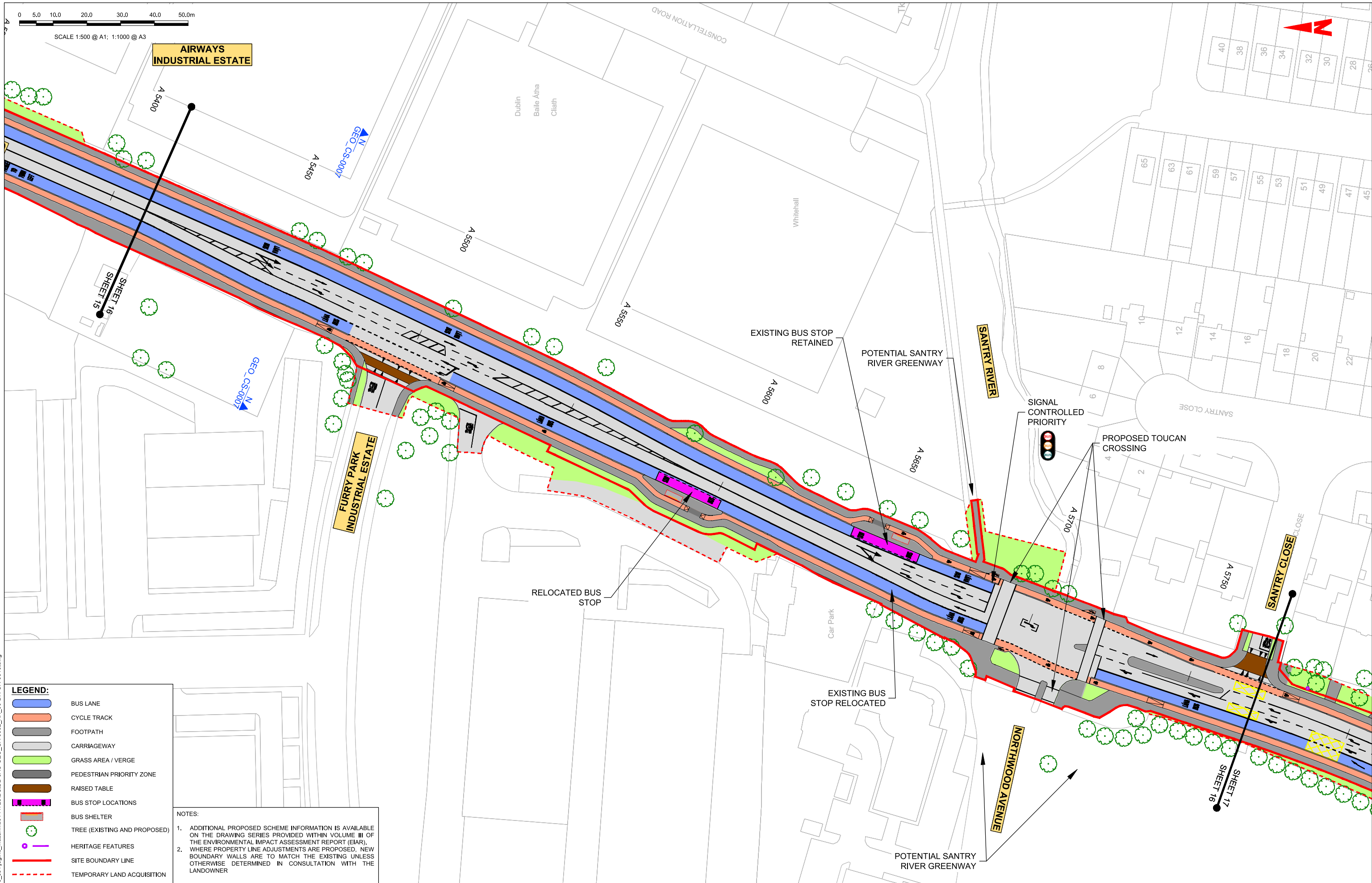
DO NOT SCALE USE FIGURED DIMENSIONS ONLY

C:\pwworking\jacobs\_uk\_highways\mullank\d01-14728\BCIDB-JAC-GEO\_GA-0002\_XX\_00-DR-CR-001.dwg



SCALE 1:500 @ A1; 1:1000 @ A3

**AIRWAYS INDUSTRIAL ESTATE**



**LEGEND:**

- BUS LANE
- CYCLE TRACK
- FOOTPATH
- CARRIAGEWAY
- GRASS AREA / VERGE
- PEDESTRIAN PRIORITY ZONE
- RAISED TABLE
- BUS STOP LOCATIONS
- BUS SHELTER
- TREE (EXISTING AND PROPOSED)
- HERITAGE FEATURES
- SITE BOUNDARY LINE
- TEMPORARY LAND ACQUISITION

**NOTES:**

- ADDITIONAL PROPOSED SCHEME INFORMATION IS AVAILABLE ON THE DRAWING SERIES PROVIDED WITHIN VOLUME III OF THE ENVIRONMENTAL IMPACT ASSESSMENT REPORT (EIAR).
- WHERE PROPERTY LINE ADJUSTMENTS ARE PROPOSED, NEW BOUNDARY WALLS ARE TO MATCH THE EXISTING UNLESS OTHERWISE DETERMINED IN CONSULTATION WITH THE LANDOWNER

Disclaimer: © National Transport Authority (NTA) 2022. This drawing is confidential and the copyright in it is owned by NTA. This drawing must not be either loaned, copied or otherwise reproduced in whole or in part or used for any purpose without the prior permission of NTA.

b. This drawing is to be used for the design element identified in the titlebox. Other information shown is to be considered indicative only. The drawing is to be read in conjunction with all other relevant design drawings.

c. O.S. data used for plans are printed under © Ordnance Survey Ireland Government of Ireland. All rights reserved. Licence Number 2022/OS\_NMA\_180 National Transport Authority. All elevations are in metres and relate to OSi Geoid Model (OSGM15) Mean Head. All Co-ordinates are in Irish Transverse Mercator Grid (ITM) as defined by OSI active local GPS station.

d. Information concerning the position of apparatus shown on this drawing is based on drawings supplied by the utility owners and/or the utility works contractor, whilst every care has been taken in the preparation of this drawing, positions should be taken as approximate and are intended for general guidance only and no representation is made by the NTA as to the accuracy, completeness, sufficiency or otherwise of this drawing and the position of the apparatus. The information contained herein does not purport to be comprehensive or final as the apparatus is subject to being altered and/or superseded. Recipients should not rely on this information. Any liabilities are hereby expressly disclaimed.

e. The information contained herein has been provided by the NTA but does not purport to be comprehensive or final. Recipients should not rely on the information. Neither the NTA nor any of its directors, officers, employees, agents, stakeholders or advisers make any representation or warranty as to, or accept any liability or responsibility in relation to, the adequacy, accuracy, reasonableness or completeness of the information provided as part of this document or any matter on which the information is based (including but not limited to loss or damage arising as a result of reliance by recipients on the information or any part of it). Any liabilities are hereby expressly disclaimed.



| Rev | Date       | Drn | Chk'd | App'd | Description                 |
|-----|------------|-----|-------|-------|-----------------------------|
| M01 | 06/04/2023 | FM  | IL    | HOS   | ISSUE FOR PHASE 4: PLANNING |

Client: **NTA**  
Udarás Náisiúnta Iompair  
National Transport Authority

Engineering Designer: **Jacobs**

Date: 06/04/2023 | Scale: 1:500 @ A1, 1:1000 @ A3 | Drawn: FM | Checked: IL | Approved: HOS

Project Code: BCIDB | Originator Code: JAC | OMS Code:

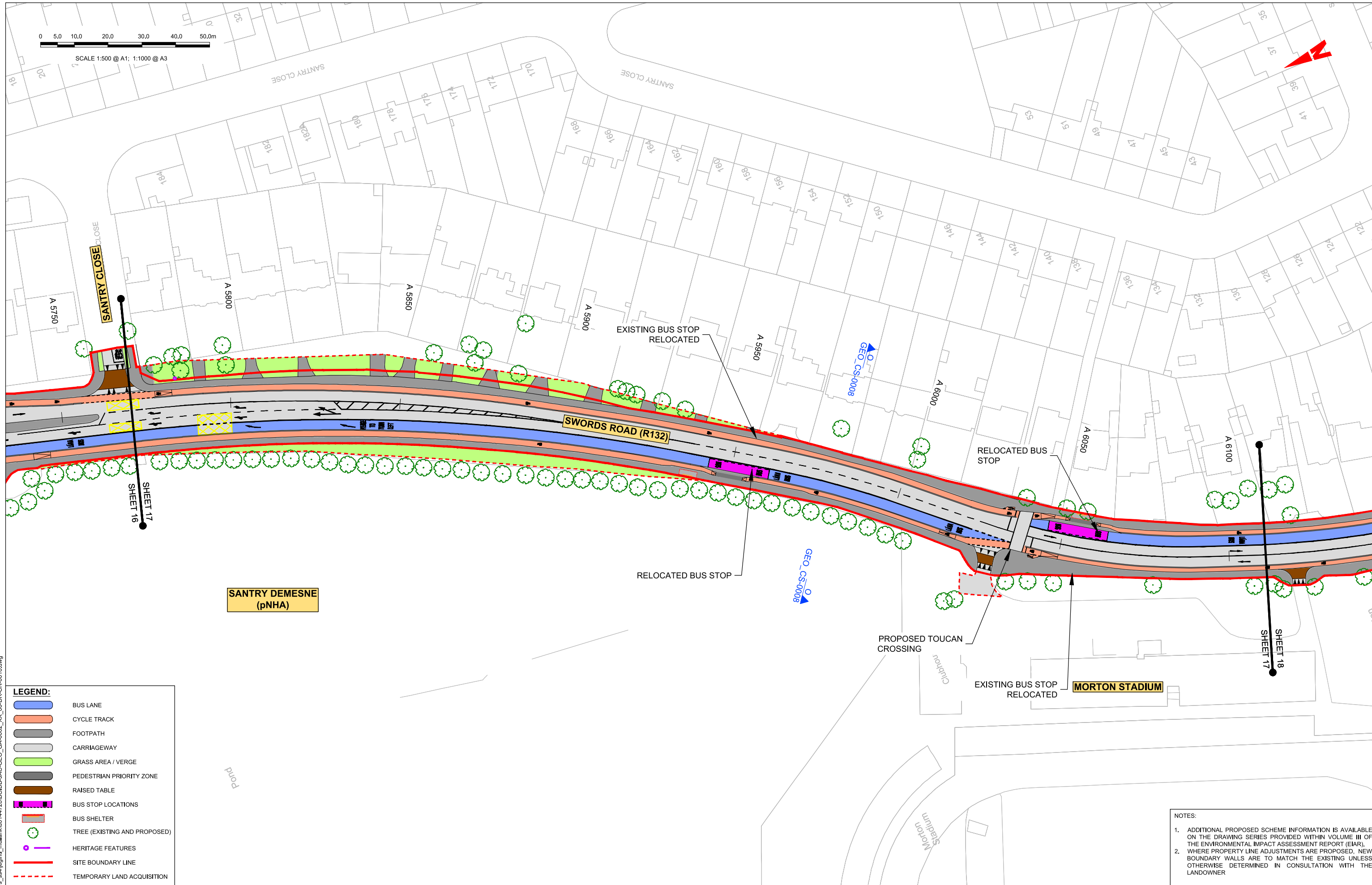
|  |                        |           |          |
|--|------------------------|-----------|----------|
| Programme Title: <b>BUSCONNECTS DUBLIN CORE BUS CORRIDORS INFRASTRUCTURE WORKS</b>       |                        |           |          |
| Drawing Title: <b>SWORDS TO CITY CENTRE CORE BUS CORRIDOR SCHEME GENERAL ARRANGEMENT</b> |                        |           |          |
| Drawing File Name: BCIDB-JAC-GEO_GA-0002_XX_00-DR-CR-0016                                | Sheet Number: 16 of 37 | Status: A | Rev: M01 |

DO NOT SCALE USE FIGURED DIMENSIONS ONLY

C:\pwworking\jacobs\_uk\_highways\_ssa\legint\mullank\d01-14728\BCIDB-JAC-GEO\_GA-0002\_XX\_00-DR-CR-0016.dwg



SCALE 1:500 @ A1; 1:1000 @ A3



**LEGEND:**

|  |                              |
|--|------------------------------|
|  | BUS LANE                     |
|  | CYCLE TRACK                  |
|  | FOOTPATH                     |
|  | CARRIAGEWAY                  |
|  | GRASS AREA / VERGE           |
|  | PEDESTRIAN PRIORITY ZONE     |
|  | RAISED TABLE                 |
|  | BUS STOP LOCATIONS           |
|  | BUS SHELTER                  |
|  | TREE (EXISTING AND PROPOSED) |
|  | HERITAGE FEATURES            |
|  | SITE BOUNDARY LINE           |
|  | TEMPORARY LAND ACQUISITION   |

**NOTES:**

- ADDITIONAL PROPOSED SCHEME INFORMATION IS AVAILABLE ON THE DRAWING SERIES PROVIDED WITHIN VOLUME III OF THE ENVIRONMENTAL IMPACT ASSESSMENT REPORT (EIAR).
- WHERE PROPERTY LINE ADJUSTMENTS ARE PROPOSED, NEW BOUNDARY WALLS ARE TO MATCH THE EXISTING UNLESS OTHERWISE DETERMINED IN CONSULTATION WITH THE LANDOWNER

**Disclaimer:**

a. © National Transport Authority (NTA) 2022. This drawing is confidential and the copyright in it is owned by NTA. This drawing must not be either loaned, copied or otherwise reproduced in whole or in part or used for any purpose without the prior permission of NTA.

b. This drawing is to be used for the design element identified in the titleblock. Other information shown is to be considered indicative only. The drawing is to be read in conjunction with all other relevant design drawings.

c. O.S. data used for plans are printed under © Ordnance Survey Ireland Government of Ireland. All rights reserved. Licence Number 2022/OS\_NMA\_180 National Transport Authority. All elevations are in metres and relate to OSI Good Model (OSGM15) Mean Head. All Co-ordinates are in Irish Transverse Mercator Grid (ITM) as defined by OSI active local GPS station.

d. Information concerning the position of apparatus shown on this drawing is based on drawings supplied by the utility owners and/or the utility works contractor, whilst every care has been taken in the preparation of this drawing, positions should be taken as approximate and are intended for general guidance only and no representation is made by the NTA as to the accuracy, completeness, sufficiency or otherwise of this drawing and the position of the apparatus. The information contained herein does not purport to be comprehensive or final as the apparatus is subject to being altered and/or superseded. Recipients should not rely on this information. Any liabilities are hereby expressly disclaimed.

e. The information contained herein has been provided by the NTA but does not purport to be comprehensive or final. Recipients should not rely on the information. Neither the NTA nor any of its directors, officers, employees, agents, stakeholders or advisers make any representation or warranty as to, or accept any liability or responsibility in relation to, the adequacy, accuracy, reasonableness or completeness of the information provided as part of this document or any matter on which the information is based (including but not limited to loss or damage arising as a result of reliance by recipients on the information or any part of it). Any liabilities are hereby expressly disclaimed.



| Rev | Date       | Drn | Chk'd | App'd | Description                 |
|-----|------------|-----|-------|-------|-----------------------------|
| M01 | 06/04/2023 | FM  | IL    | HOS   | ISSUE FOR PHASE 4: PLANNING |

|              |                           |          |         |          |
|--------------|---------------------------|----------|---------|----------|
|              |                           |          |         |          |
| Date         | Scale                     | Drawn    | Checked | Approved |
| 06/04/2023   | 1:500 @ A1<br>1:1000 @ A3 | FM       | IL      | HOS      |
| Project Code | Originator Code           | QMS Code |         |          |
| BCIDB        | JAC                       |          |         |          |

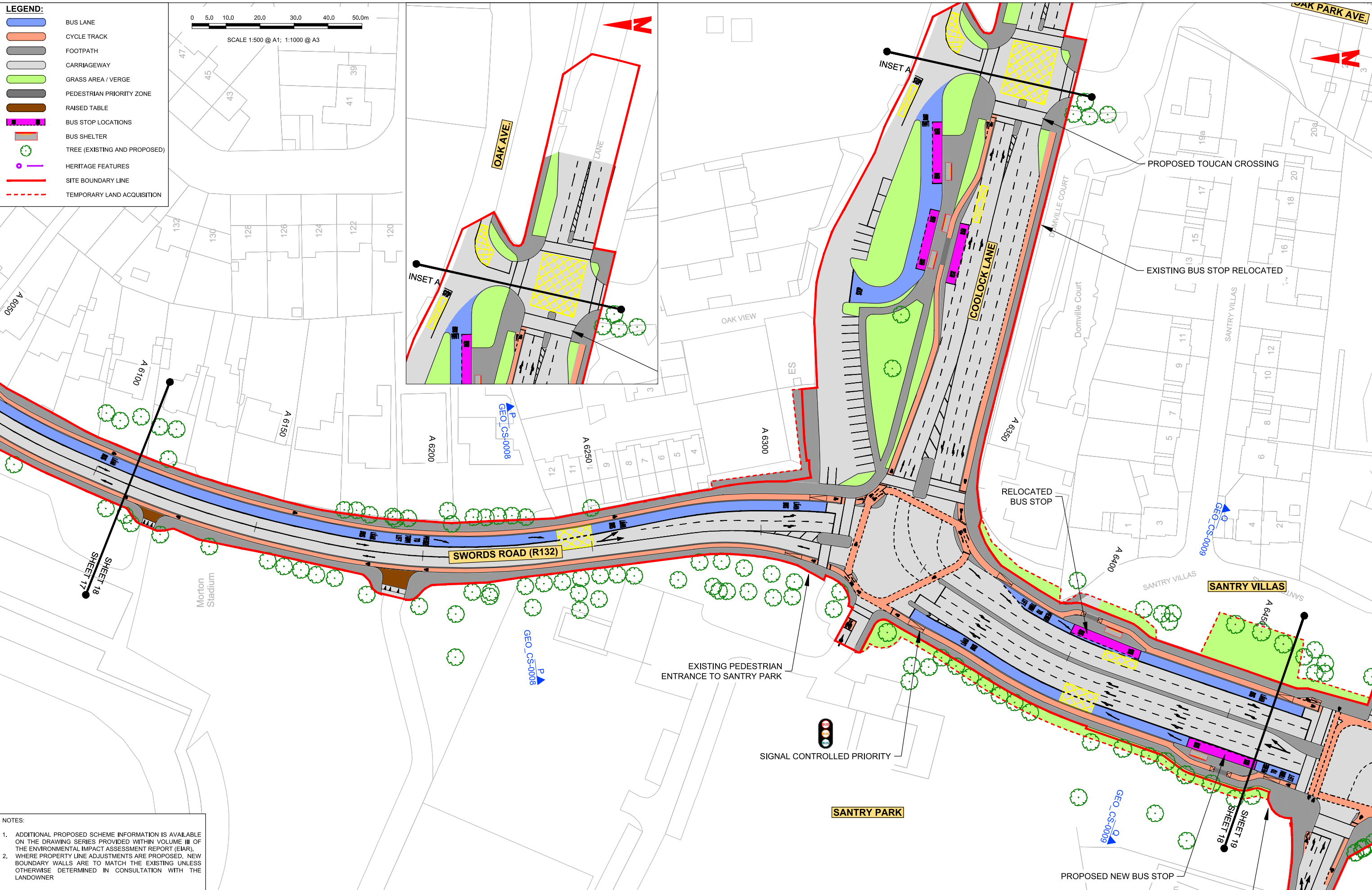
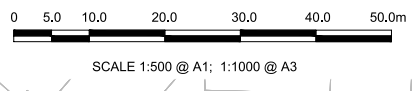
|   |              |        |     |
|---|--------------|--------|-----|
| <b>Programme Title</b><br><b>BUSCONNECTS DUBLIN</b><br><b>CORE BUS CORRIDORS INFRASTRUCTURE WORKS</b> |              |        |     |
| <b>Drawing Title</b><br>SWORDS TO CITY CENTRE CORE BUS CORRIDOR SCHEME<br>GENERAL ARRANGEMENT         |              |        |     |
| Drawing File Name   | Sheet Number | Status | Rev |
| BCIDB-JAC-GEO_GA-0002_XX_00-DR-CR-0017  | 17 of 37     | A      | M01 |

DO NOT SCALE USE FIGURED DIMENSIONS ONLY

C:\pwworking\jacobs\_uk\_highways\_ssa\legint\mullank\d01-14728\BCIDB-JAC-GEO\_GA-0002\_XX\_00-DR-CR-0016.dwg

**LEGEND:**

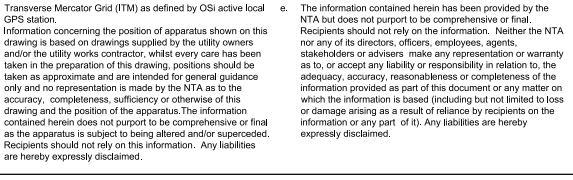
|  |                              |
|--|------------------------------|
|  | BUS LANE                     |
|  | CYCLE TRACK                  |
|  | FOOTPATH                     |
|  | CARRIAGEWAY                  |
|  | GRASS AREA / VERGE           |
|  | PEDESTRIAN PRIORITY ZONE     |
|  | RAISED TABLE                 |
|  | BUS STOP LOCATIONS           |
|  | BUS SHELTER                  |
|  | TREE (EXISTING AND PROPOSED) |
|  | HERITAGE FEATURES            |
|  | SITE BOUNDARY LINE           |
|  | TEMPORARY LAND ACQUISITION   |



**NOTES:**

- ADDITIONAL PROPOSED SCHEME INFORMATION IS AVAILABLE ON THE DRAWING SERIES PROVIDED WITHIN VOLUME III OF THE ENVIRONMENTAL IMPACT ASSESSMENT REPORT (EIA).
- WHERE PROPERTY LINE ADJUSTMENTS ARE PROPOSED, NEW BOUNDARY WALLS ARE TO MATCH THE EXISTING UNLESS OTHERWISE DETERMINED IN CONSULTATION WITH THE LANDOWNER

Disclaimer:  
 a. © National Transport Authority (NTA) 2022. This drawing is confidential and the copyright in it is owned by NTA. This drawing must not be either loaned, copied or otherwise reproduced in whole or in part or used for any purpose without the prior permission of NTA.  
 b. This drawing is to be used for the design element identified in the titleblock. Other information shown is to be considered indicative only. The drawing is to be read in conjunction with all other relevant design drawings.  
 c. O.S. data used for plans are printed under © Ordnance Survey Ireland Government of Ireland. All rights reserved. Licence Number 2022/OS\_NMA\_180 National Transport Authority. All elevations are in metres and relate to OSi Geoid Model (OSGM15) Mean Head. All Co-ordinates are in Irish Transverse Mercator Grid (ITM) as defined by OSI active local GPS station.  
 d. Information concerning the position of apparatus shown on this drawing is based on drawings supplied by the utility owners and/or the utility works contractor, whilst every care has been taken in the preparation of this drawing, positions should be taken as approximate and are intended for general guidance only and no representation is made by the NTA as to the accuracy, completeness, sufficiency or otherwise of this drawing and the position of the apparatus. The information contained herein does not purport to be comprehensive or final as the apparatus is subject to being altered and/or superseded. Recipients should not rely on this information. Any liabilities are hereby expressly disclaimed.  
 e. The information contained herein has been provided by the NTA but does not purport to be comprehensive or final. Recipients should not rely on the information. Neither the NTA nor any of its directors, officers, employees, agents, stakeholders or advisers make any representation or warranty as to, or accept any liability or responsibility in relation to, the adequacy, accuracy, reasonableness or completeness of the information provided as part of this document or any matter on which the information is based (including but not limited to loss or damage arising as a result of reliance by recipients on the information or any part of it). Any liabilities are hereby expressly disclaimed.



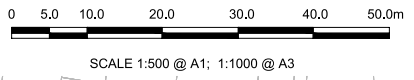
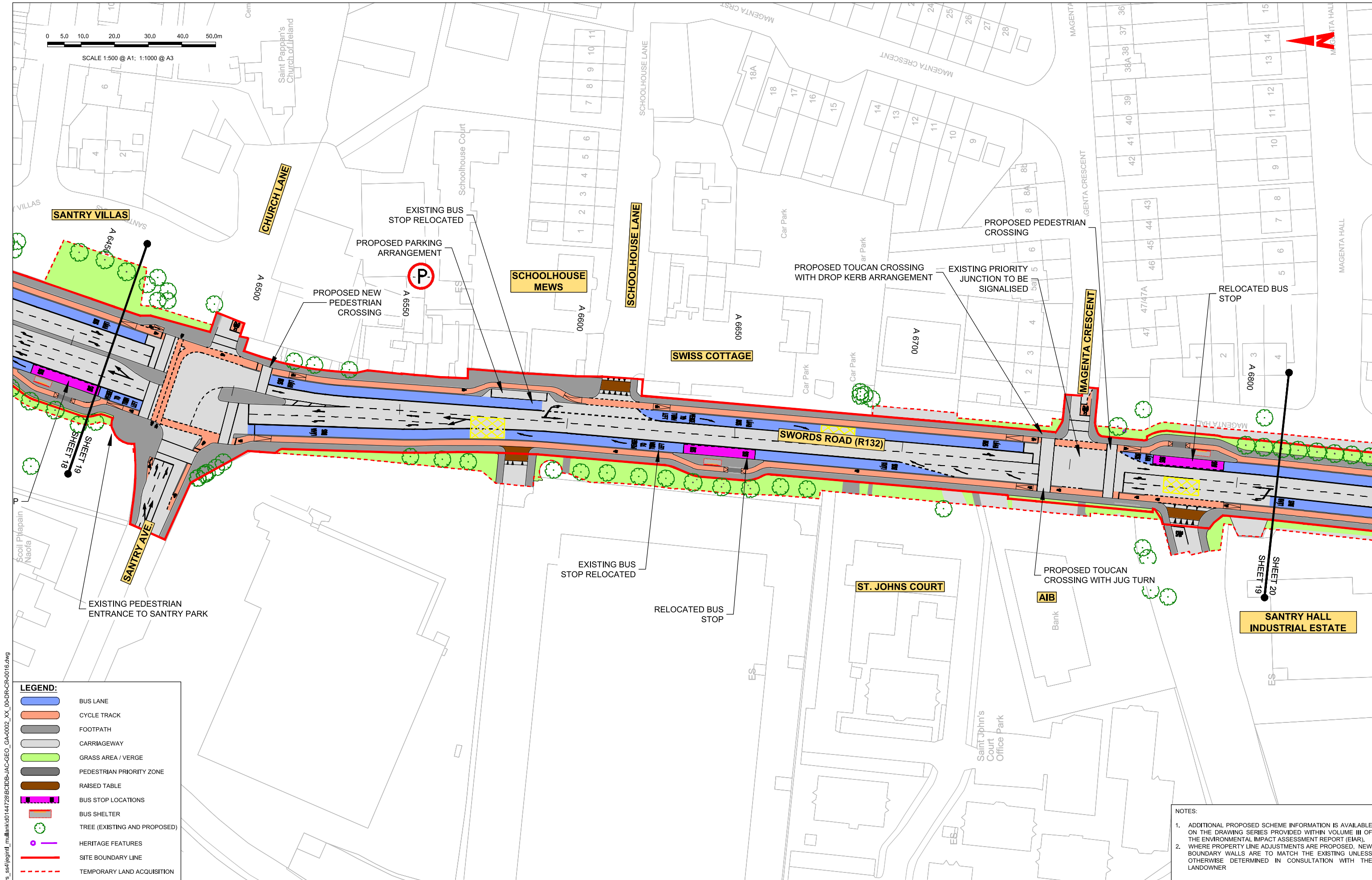
| Rev | Date       | Drn | Chk'd | App'd | Description                 |
|-----|------------|-----|-------|-------|-----------------------------|
| M01 | 06/04/2023 | FM  | IL    | HOS   | ISSUE FOR PHASE 4: PLANNING |

|  |                           |                          |         |          |
|--|---------------------------|--------------------------|---------|----------|
| <br>Údarás Náisiúnta Iompair<br>National Transport Authority |                           | <br>Engineering Designer |         |          |
| Date   | Scale                     | Drawn                    | Checked | Approved |
| 06/04/2023   | 1:500 @ A1<br>1:1000 @ A3 | FM                       | IL      | HOS      |
| Project Code   | Originator Code           | OMS Code                 |         |          |
| BCIDB  | JAC                       |                          |         |          |

|   |                                 |                    |                   |
|---|---------------------------------|--------------------|-------------------|
| <b>PROGRAMME TITLE</b><br>BUSCONNECTS DUBLIN<br>CORE BUS CORRIDORS INFRASTRUCTURE WORKS       |                                 |                    |                   |
| <b>DRAWING TITLE</b><br>SWORDS TO CITY CENTRE CORE BUS CORRIDOR SCHEME<br>GENERAL ARRANGEMENT |                                 |                    |                   |
| <b>DRAWING FILE NAME</b><br>BCIDB-JAC-GEO_GA-0002_XX_00-DR-CR-0018                            | <b>SHEET NUMBER</b><br>18 of 37 | <b>STATUS</b><br>A | <b>REV</b><br>M01 |

DO NOT SCALE USE FIGURED DIMENSIONS ONLY

C:\pwworking\jacobs\_uk\_highways\_ssa\legint\mullana\00144728\BCIDB-JAC-GEO\_GA-0002\_XX\_00-DR-CR-0018.dwg



**LEGEND:**

|  |                              |
|--|------------------------------|
|  | BUS LANE                     |
|  | CYCLE TRACK                  |
|  | FOOTPATH                     |
|  | CARRIAGEWAY                  |
|  | GRASS AREA / VERGE           |
|  | PEDESTRIAN PRIORITY ZONE     |
|  | RAISED TABLE                 |
|  | BUS STOP LOCATIONS           |
|  | BUS SHELTER                  |
|  | TREE (EXISTING AND PROPOSED) |
|  | HERITAGE FEATURES            |
|  | SITE BOUNDARY LINE           |
|  | TEMPORARY LAND ACQUISITION   |

- NOTES:**
- ADDITIONAL PROPOSED SCHEME INFORMATION IS AVAILABLE ON THE DRAWING SERIES PROVIDED WITHIN VOLUME III OF THE ENVIRONMENTAL IMPACT ASSESSMENT REPORT (EIA).
  - WHERE PROPERTY LINE ADJUSTMENTS ARE PROPOSED, NEW BOUNDARY WALLS ARE TO MATCH THE EXISTING UNLESS OTHERWISE DETERMINED IN CONSULTATION WITH THE LANDOWNER

C:\pwworking\jacobs\_uk\_highways\_ssa\legint\_mullank\d0144728\BCIDB-JAC-GEO\_GA-0002\_XX\_00-DR-CR-0016.dwg

**Disclaimer:**

a. © National Transport Authority (NTA) 2022. This drawing is confidential and the copyright in it is owned by NTA. This drawing must not be either loaned, copied or otherwise reproduced in whole or in part or used for any purpose without the prior permission of NTA.

b. This drawing is to be used for the design element identified in the titleblock. Other information shown is to be considered indicative only. The drawing is to be read in conjunction with all other relevant design drawings.

c. O.S. data used for plans are printed under © Ordnance Survey Ireland Government of Ireland. All rights reserved. Licence Number 2022/OS\_NMA\_180 National Transport Authority. All elevations are in metres and relate to OSi Good Model (OSGM15) Mean Head. All Co-ordinates are in Irish Transverse Mercator Grid (ITM) as defined by OSI active local GPS station.

d. Information concerning the position of apparatus shown on this drawing is based on drawings supplied by the utility owners and/or the utility works contractor, whilst every care has been taken in the preparation of this drawing, positions should be taken as approximate and are intended for general guidance only and no representation is made by the NTA as to the accuracy, completeness, sufficiency or otherwise of this drawing and the position of the apparatus. The information contained herein does not purport to be comprehensive or final as the apparatus is subject to being altered and/or superceded. Recipients should not rely on this information. Any liabilities are hereby expressly disclaimed.

e. The information contained herein has been provided by the NTA but does not purport to be comprehensive or final. Recipients should not rely on the information. Neither the NTA nor any of its directors, officers, employees, agents, stakeholders or advisers make any representation or warranty as to, or accept any liability or responsibility in relation to, the adequacy, accuracy, reasonableness or completeness of the information provided as part of this document or any matter on which the information is based (including but not limited to loss or damage arising as a result of reliance by recipients on the information or any part of it). Any liabilities are hereby expressly disclaimed.



| Rev | Date       | Drn | Chk'd | App'd | Description                 |
|-----|------------|-----|-------|-------|-----------------------------|
| M01 | 06/04/2023 | FM  | IL    | HOS   | ISSUE FOR PHASE 4: PLANNING |

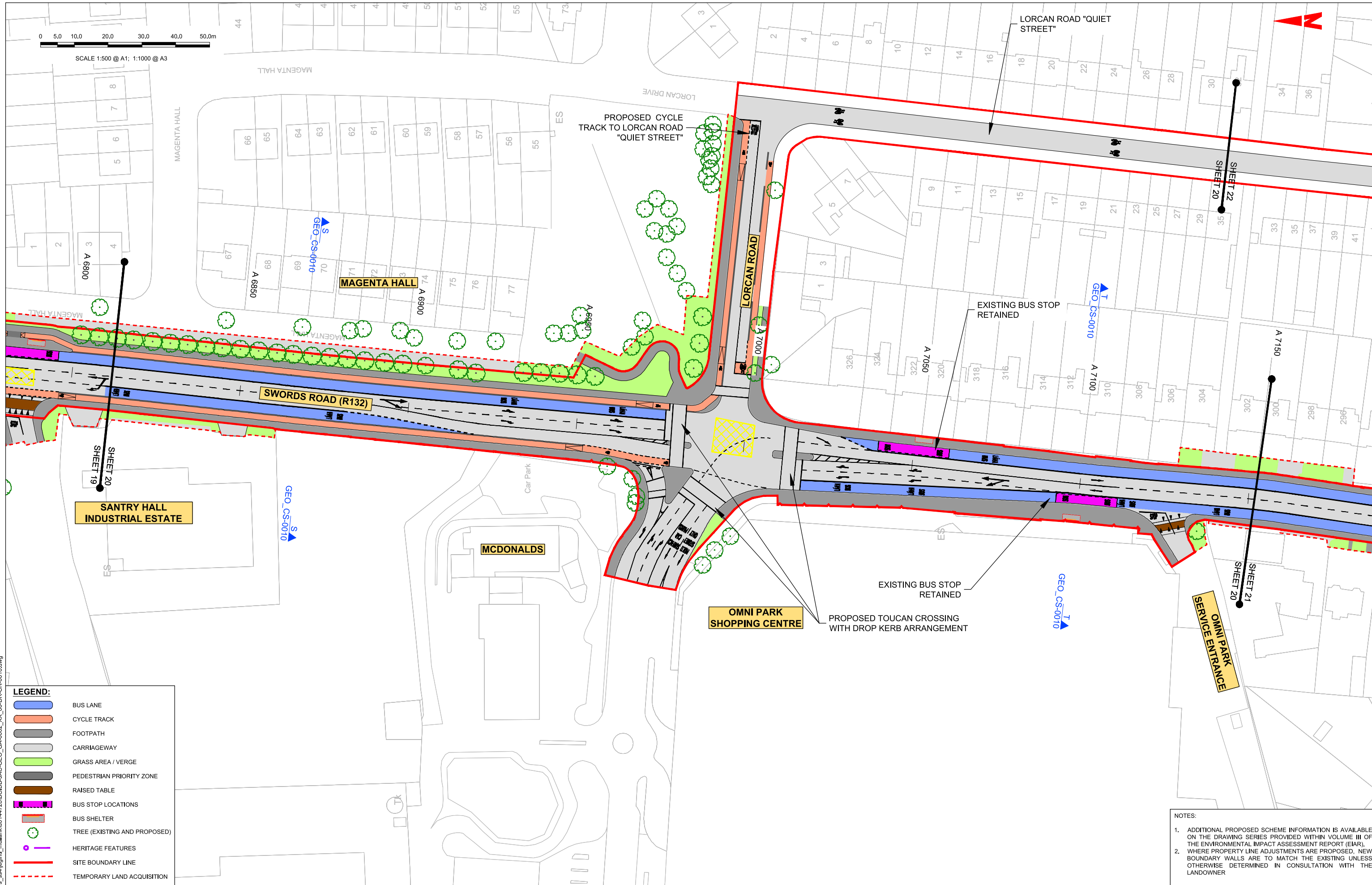
|              |                           |          |         |          |
|--------------|---------------------------|----------|---------|----------|
|              |                           |          |         |          |
| Date         | Scale                     | Drawn    | Checked | Approved |
| 06/04/2023   | 1:500 @ A1<br>1:1000 @ A3 | FM       | IL      | HOS      |
| Project Code | Originator Code           | QMS Code |         |          |
| BCIDB        | JAC                       |          |         |          |

|   |              |        |     |
|---|--------------|--------|-----|
| <b>Programme Title</b><br><b>BUSCONNECTS DUBLIN</b><br><b>CORE BUS CORRIDORS INFRASTRUCTURE WORKS</b> |              |        |     |
| <b>Drawing Title</b><br>SWORDS TO CITY CENTRE CORE BUS CORRIDOR SCHEME<br>GENERAL ARRANGEMENT         |              |        |     |
| Drawing File Name   | Sheet Number | Status | Rev |
| BCIDB-JAC-GEO_GA-0002_XX_00-DR-CR-0019  | 19 of 37     | A      | M01 |

DO NOT SCALE USE FIGURED DIMENSIONS ONLY



SCALE 1:500 @ A1; 1:1000 @ A3



**LEGEND:**

|  |                              |
|--|------------------------------|
|  | BUS LANE                     |
|  | CYCLE TRACK                  |
|  | FOOTPATH                     |
|  | CARRIAGEWAY                  |
|  | GRASS AREA / VERGE           |
|  | PEDESTRIAN PRIORITY ZONE     |
|  | RAISED TABLE                 |
|  | BUS STOP LOCATIONS           |
|  | BUS SHELTER                  |
|  | TREE (EXISTING AND PROPOSED) |
|  | HERITAGE FEATURES            |
|  | SITE BOUNDARY LINE           |
|  | TEMPORARY LAND ACQUISITION   |

- NOTES:**
- ADDITIONAL PROPOSED SCHEME INFORMATION IS AVAILABLE ON THE DRAWING SERIES PROVIDED WITHIN VOLUME III OF THE ENVIRONMENTAL IMPACT ASSESSMENT REPORT (EiAR).
  - WHERE PROPERTY LINE ADJUSTMENTS ARE PROPOSED, NEW BOUNDARY WALLS ARE TO MATCH THE EXISTING UNLESS OTHERWISE DETERMINED IN CONSULTATION WITH THE LANDOWNER

**Disclaimer:**

a. © National Transport Authority (NTA) 2022. This drawing is confidential and the copyright in it is owned by NTA. This drawing must not be either loaned, copied or otherwise reproduced in whole or in part or used for any purpose without the prior permission of NTA.

b. This drawing is to be used for the design element identified in the titleblock. Other information shown is to be considered indicative only. The drawing is to be read in conjunction with all other relevant design drawings.

c. O.S. data used for plans are printed under © Ordnance Survey Ireland Government of Ireland. All rights reserved. Licence Number 2022/OS\_NMA\_180 National Transport Authority. All elevations are in metres and relate to OSI Good Model (OSGM15) Mean Head. All Co-ordinates are in Irish Transverse Mercator Grid (ITM) as defined by OSI active local GPS station.

d. Information concerning the position of apparatus shown on this drawing is based on drawings supplied by the utility owners and/or the utility works contractor, whilst every care has been taken in the preparation of this drawing, positions should be taken as approximate and are intended for general guidance only and no representation is made by the NTA as to the accuracy, completeness, sufficiency or otherwise of this drawing and the position of the apparatus. The information contained herein does not purport to be comprehensive or final as the apparatus is subject to being altered and/or superseded. Recipients should not rely on this information. Any liabilities are hereby expressly disclaimed.

e. The information contained herein has been provided by the NTA but does not purport to be comprehensive or final. Recipients should not rely on the information. Neither the NTA nor any of its directors, officers, employees, agents, stakeholders or advisers make any representation or warranty as to, or accept any liability or responsibility in relation to, the adequacy, accuracy, reasonableness or completeness of the information provided as part of this document or any matter on which the information is based (including but not limited to loss or damage arising as a result of reliance by recipients on the information or any part of it). Any liabilities are hereby expressly disclaimed.



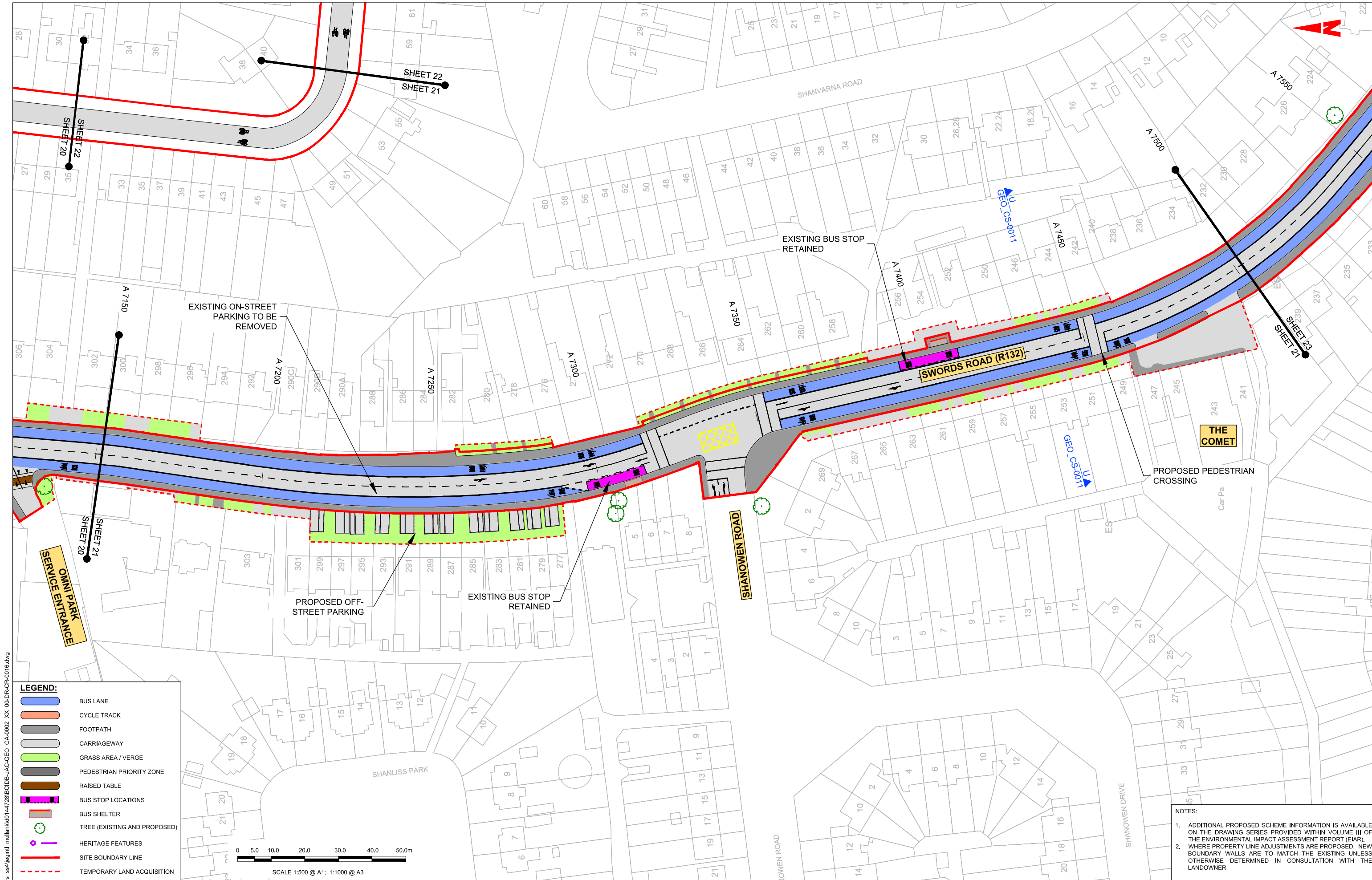
| Rev | Date       | Drm | Chk'd | App'd | Description                 |
|-----|------------|-----|-------|-------|-----------------------------|
| M01 | 06/04/2023 | FM  | IL    | HOS   | ISSUE FOR PHASE 4: PLANNING |

|              |                           |          |         |          |
|--------------|---------------------------|----------|---------|----------|
|              |                           |          |         |          |
| Date         | Scale                     | Drawn    | Checked | Approved |
| 06/04/2023   | 1:500 @ A1<br>1:1000 @ A3 | FM       | IL      | HOS      |
| Project Code | Originator Code           | QMS Code |         |          |
| BCIDB        | JAC                       |          |         |          |

|   |              |        |     |
|---|--------------|--------|-----|
| <b>Programme Title</b><br><b>BUSCONNECTS DUBLIN</b><br><b>CORE BUS CORRIDORS INFRASTRUCTURE WORKS</b> |              |        |     |
| <b>Drawing Title</b><br>SWORDS TO CITY CENTRE CORE BUS CORRIDOR SCHEME<br>GENERAL ARRANGEMENT         |              |        |     |
| Drawing File Name   | Sheet Number | Status | Rev |
| BCIDB-JAC-GEO_GA-0002_XX_00-DR-CR-0020  | 20 of 37     | A      | M01 |

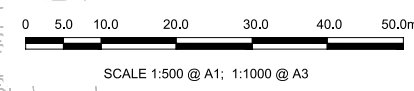
DO NOT SCALE USE FIGURED DIMENSIONS ONLY

C:\pwworking\jacobs\_uk\_highways\_ssa\legintl\_mullank\00144728\BCIDB-JAC-GEO\_GA-0002\_XX\_00-DR-CR-0016.dwg



**LEGEND:**

- BUS LANE
- CYCLE TRACK
- FOOTPATH
- CARRIAGEWAY
- GRASS AREA / VERGE
- PEDESTRIAN PRIORITY ZONE
- RAISED TABLE
- BUS STOP LOCATIONS
- BUS SHELTER
- TREE (EXISTING AND PROPOSED)
- HERITAGE FEATURES
- SITE BOUNDARY LINE
- TEMPORARY LAND ACQUISITION



- NOTES:**
1. ADDITIONAL PROPOSED SCHEME INFORMATION IS AVAILABLE ON THE DRAWING SERIES PROVIDED WITHIN VOLUME III OF THE ENVIRONMENTAL IMPACT ASSESSMENT REPORT (EIA).
  2. WHERE PROPERTY LINE ADJUSTMENTS ARE PROPOSED, NEW BOUNDARY WALLS ARE TO MATCH THE EXISTING UNLESS OTHERWISE DETERMINED IN CONSULTATION WITH THE LANDOWNER

C:\pwworking\jacobs\_uk\_highways\_ssa\legint\_mullank\d01-14728\BCIDB-JAC-GEO\_GA-0002\_XX\_00-DR-CR-0016.dwg

**Disclaimer:**

a. © National Transport Authority (NTA) 2022. This drawing is confidential and the copyright in it is owned by NTA. This drawing must not be either loaned, copied or otherwise reproduced in whole or in part or used for any purpose without the prior permission of NTA.

b. This drawing is to be used for the design element identified in the titlebox. Other information shown is to be considered indicative only. The drawing is to be read in conjunction with all other relevant design drawings.

c. D.S. data used for plans are printed under © Ordnance Survey Ireland Government of Ireland. All rights reserved. Licence Number 2022/OS\_NMA\_180 National Transport Authority. All elevations are in metres and relate to OSi Good Model (OSGM15) Mean Head. All Co-ordinates are in Irish Transverse Mercator Grid (ITM) as defined by OSI active local GPS station.

d. Information concerning the position of apparatus shown on this drawing is based on drawings supplied by the utility owners and/or the utility works contractor, whilst every care has been taken in the preparation of this drawing, positions should be taken as approximate and are intended for general guidance only and no representation is made by the NTA as to the accuracy, completeness, sufficiency or otherwise of this drawing and the position of the apparatus. The information contained herein does not purport to be comprehensive or final as the apparatus is subject to being altered and/or superseded. Recipients should not rely on this information. Any liabilities are hereby expressly disclaimed.

e. The information contained herein has been provided by the NTA but does not purport to be comprehensive or final. Recipients should not rely on the information. Neither the NTA nor any of its directors, officers, employees, agents, stakeholders or advisers make any representation or warranty as to, or accept any liability or responsibility in relation to, the adequacy, accuracy, reasonableness or completeness of the information provided as part of this document or any matter on which the information is based (including but not limited to loss or damage arising as a result of reliance by recipients on the information or any part of it). Any liabilities are hereby expressly disclaimed.

| Rev | Date       | Drm | Chk'd | App'd | Description                 |
|-----|------------|-----|-------|-------|-----------------------------|
| M01 | 06/04/2023 | FM  | IL    | HOS   | ISSUE FOR PHASE 4: PLANNING |

|              |                           |          |         |          |
|--------------|---------------------------|----------|---------|----------|
|              |                           |          |         |          |
| Date         | Scale                     | Drawn    | Checked | Approved |
| 06/04/2023   | 1:500 @ A1<br>1:1000 @ A3 | FM       | IL      | HOS      |
| Project Code | Originator Code           | QMS Code |         |          |
| BCIDB        | JAC                       |          |         |          |

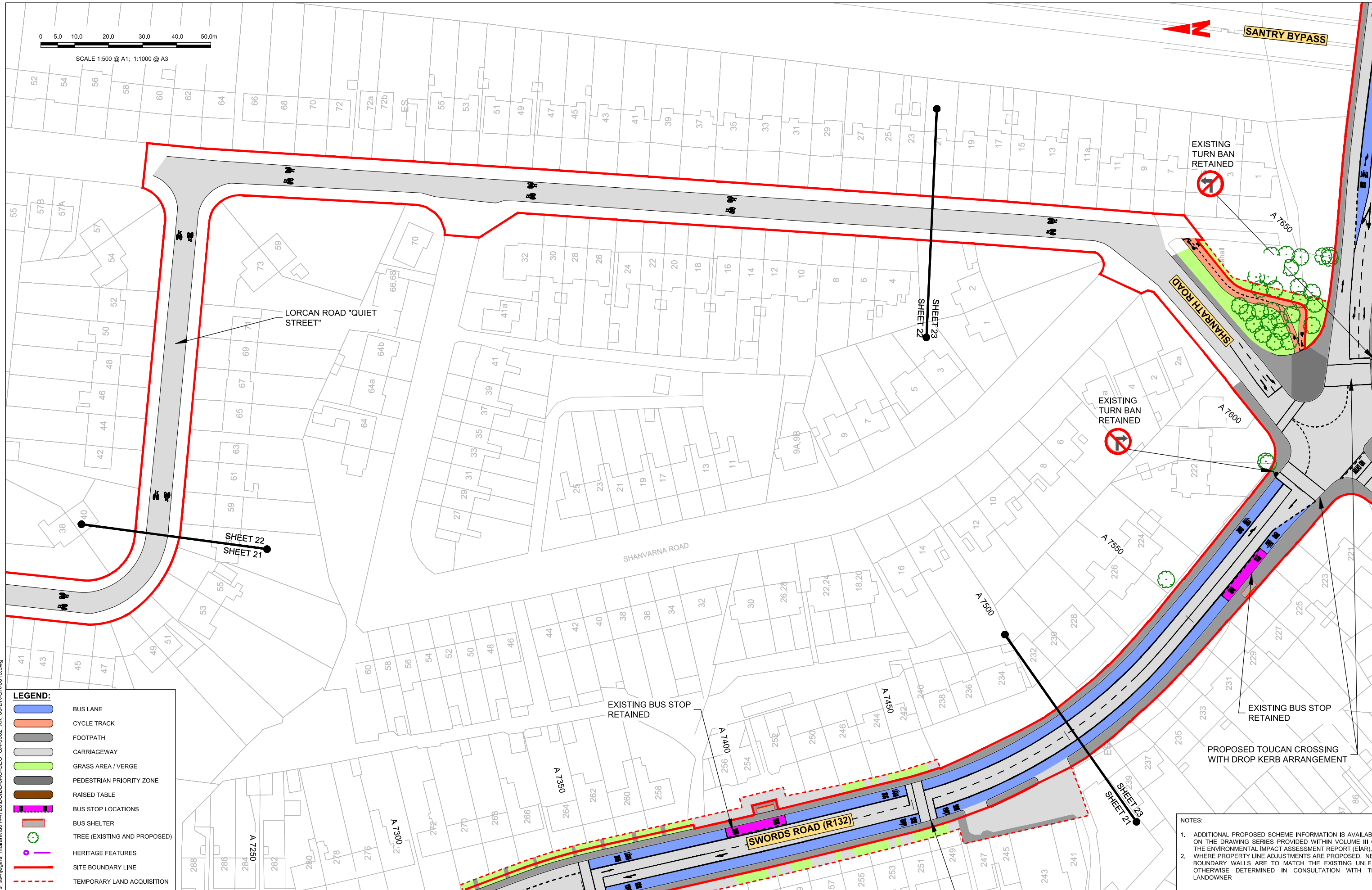
|   |              |        |     |
|---|--------------|--------|-----|
| <b>Programme Title</b><br><b>BUSCONNECTS DUBLIN</b><br><b>CORE BUS CORRIDORS INFRASTRUCTURE WORKS</b> |              |        |     |
| <b>Drawing Title</b><br>SWORDS TO CITY CENTRE CORE BUS CORRIDOR SCHEME<br>GENERAL ARRANGEMENT         |              |        |     |
| Drawing File Name   | Sheet Number | Status | Rev |
| BCIDB-JAC-GEO_GA-0002_XX_00-DR-CR-0021  | 21 of 37     | A      | M01 |

DO NOT SCALE USE FIGURED DIMENSIONS ONLY





SCALE 1:500 @ A1; 1:1000 @ A3



**LEGEND:**

- BUS LANE
- CYCLE TRACK
- FOOTPATH
- CARRIAGEWAY
- GRASS AREA / VERGE
- PEDESTRIAN PRIORITY ZONE
- RAISED TABLE
- BUS STOP LOCATIONS
- BUS SHELTER
- TREE (EXISTING AND PROPOSED)
- HERITAGE FEATURES
- SITE BOUNDARY LINE
- TEMPORARY LAND ACQUISITION

- NOTES:**
- ADDITIONAL PROPOSED SCHEME INFORMATION IS AVAILABLE ON THE DRAWING SERIES PROVIDED WITHIN VOLUME III OF THE ENVIRONMENTAL IMPACT ASSESSMENT REPORT (EIA).
  - WHERE PROPERTY LINE ADJUSTMENTS ARE PROPOSED, NEW BOUNDARY WALLS ARE TO MATCH THE EXISTING UNLESS OTHERWISE DETERMINED IN CONSULTATION WITH THE LANDOWNER

Disclaimer: © National Transport Authority (NTA) 2022. This drawing is confidential and the copyright in it is owned by NTA. This drawing must not be either loaned, copied or otherwise reproduced in whole or in part or used for any purpose without the prior permission of NTA.

b. This drawing is to be used for the design element identified in the titleblock. Other information shown is to be considered indicative only. The drawing is to be read in conjunction with all other relevant design drawings.

c. D.S. data used for plans are printed under © Ordnance Survey Ireland Government of Ireland. All rights reserved. Licence Number 2022/OS\_NMA\_180 National Transport Authority. All elevations are in metres and relate to OSi Good Model (OSGM15) Mean Head. All Co-ordinates are in Irish Transverse Mercator Grid (ITM) as defined by OSi active local GPS station.

d. Information concerning the position of apparatus shown on this drawing is based on drawings supplied by the utility owners and/or the utility works contractor, whilst every care has been taken in the preparation of this drawing, positions should be taken as approximate and are intended for general guidance only and no representation is made by the NTA as to the accuracy, completeness, sufficiency or otherwise of this drawing and the position of the apparatus. The information contained herein does not purport to be comprehensive or final as the apparatus is subject to being altered and/or superseded. Recipients should not rely on this information. Any liabilities are hereby expressly disclaimed.

e. The information contained herein has been provided by the NTA but does not purport to be comprehensive or final. Recipients should not rely on the information. Neither the NTA nor any of its directors, officers, employees, agents, stakeholders or advisers make any representation or warranty as to, or accept any liability or responsibility in relation to, the adequacy, accuracy, reasonableness or completeness of the information provided as part of this document or any matter on which the information is based (including but not limited to loss or damage arising as a result of reliance by recipients on the information or any part of it). Any liabilities are hereby expressly disclaimed.



| Rev | Date       | Drm | Chk'd | App'd | Description                 |
|-----|------------|-----|-------|-------|-----------------------------|
| M01 | 06/04/2023 | FM  | IL    | HOS   | ISSUE FOR PHASE 4: PLANNING |

Client: **NTA**  
Údarás Náisiúnta Iompair  
National Transport Authority

Date: 06/04/2023  
Scale: 1:500 @ A1  
1:1000 @ A3

Engineering Designer: **Jacobs**

Drawn: FM  
Checked: IL  
Approved: HOS

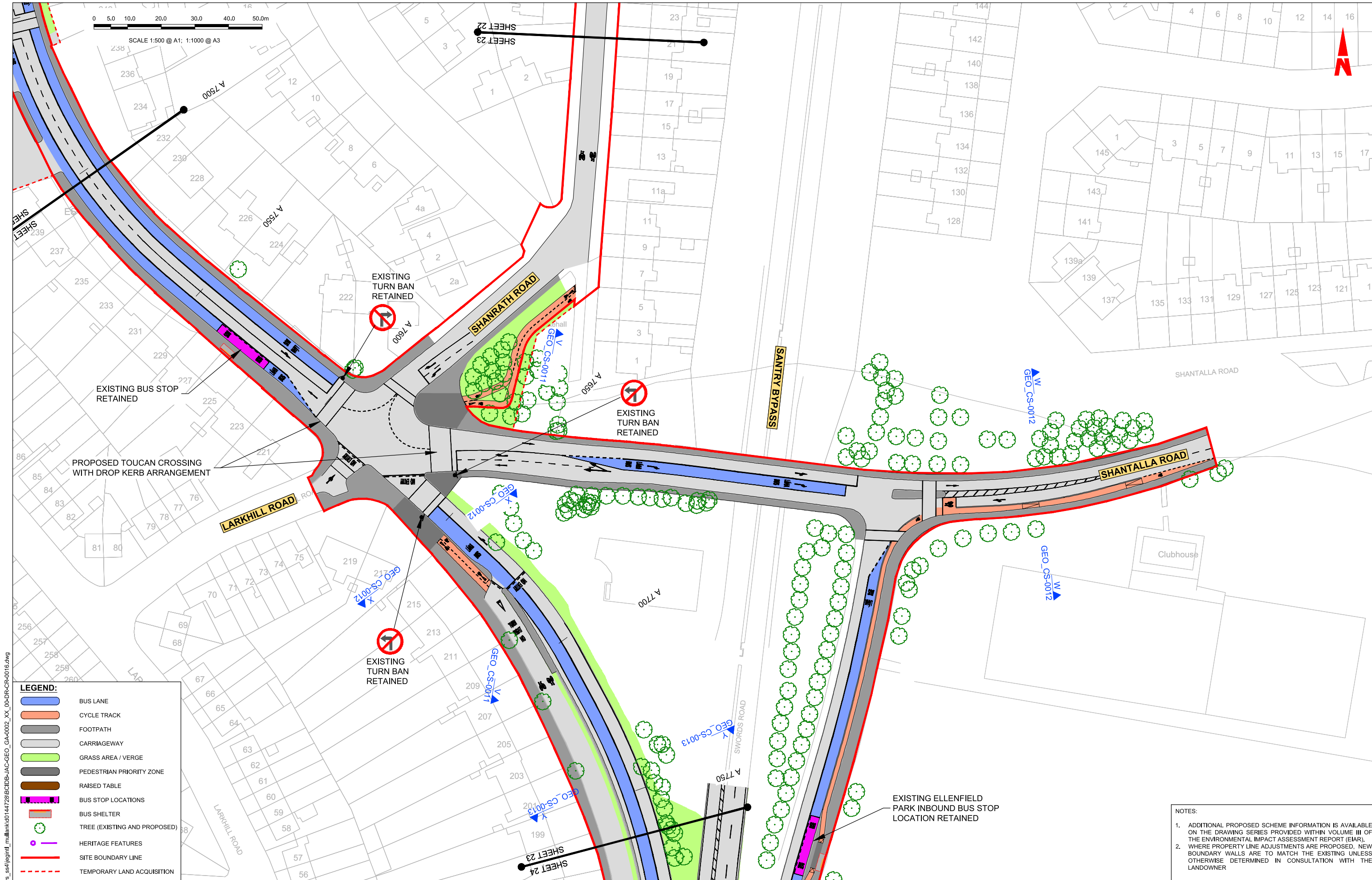
Project Code: BCIDB  
Originator Code: JAC  
QMS Code:

Programme Title: **BUSCONNECTS DUBLIN**  
**CORE BUS CORRIDORS INFRASTRUCTURE WORKS**

Drawing Title: **SWORDS TO CITY CENTRE CORE BUS CORRIDOR SCHEME**  
GENERAL ARRANGEMENT

Drawing File Name: BCIDB-JAC-GEO\_GA-0002\_XX\_00-DR-CR-0022  
Sheet Number: 22 of 37  
Status: A  
Rev: M01

DO NOT SCALE USE FIGURED DIMENSIONS ONLY



**LEGEND:**

|  |                              |
|--|------------------------------|
|  | BUS LANE                     |
|  | CYCLE TRACK                  |
|  | FOOTPATH                     |
|  | CARRIAGEWAY                  |
|  | GRASS AREA / VERGE           |
|  | PEDESTRIAN PRIORITY ZONE     |
|  | RAISED TABLE                 |
|  | BUS STOP LOCATIONS           |
|  | BUS SHELTER                  |
|  | TREE (EXISTING AND PROPOSED) |
|  | HERITAGE FEATURES            |
|  | SITE BOUNDARY LINE           |
|  | TEMPORARY LAND ACQUISITION   |

- NOTES:**
- ADDITIONAL PROPOSED SCHEME INFORMATION IS AVAILABLE ON THE DRAWING SERIES PROVIDED WITHIN VOLUME III OF THE ENVIRONMENTAL IMPACT ASSESSMENT REPORT (EIA).
  - WHERE PROPERTY LINE ADJUSTMENTS ARE PROPOSED, NEW BOUNDARY WALLS ARE TO MATCH THE EXISTING UNLESS OTHERWISE DETERMINED IN CONSULTATION WITH THE LANDOWNER

**Disclaimer:**

a. © National Transport Authority (NTA) 2022. This drawing is confidential and the copyright in it is owned by NTA. This drawing must not be either loaned, copied or otherwise reproduced in whole or in part or used for any purpose without the prior permission of NTA.

b. This drawing is to be used for the design element identified in the titleblock. Other information shown is to be considered indicative only. The drawing is to be read in conjunction with all other relevant design drawings.

c. O.S. data used for plans are printed under © Ordnance Survey Ireland Government of Ireland. All rights reserved. Licence Number 2022/OS\_NMA\_180 National Transport Authority. All elevations are in metres and relate to OSi Good Model (OSGM15) Mean Head. All Co-ordinates are in Irish Transverse Mercator Grid (ITM) as defined by OSI active local GPS station.

d. Information concerning the position of apparatus shown on this drawing is based on drawings supplied by the utility owners and/or the utility works contractor, whilst every care has been taken in the preparation of this drawing, positions should be taken as approximate and are intended for general guidance only and no representation is made by the NTA as to the accuracy, completeness, sufficiency or otherwise of this drawing and the position of the apparatus. The information contained herein does not purport to be comprehensive or final as the apparatus is subject to being altered and/or superseded. Recipients should not rely on this information. Any liabilities are hereby expressly disclaimed.

e. The information contained herein has been provided by the NTA but does not purport to be comprehensive or final. Recipients should not rely on the information. Neither the NTA nor any of its directors, officers, employees, agents, stakeholders or advisers make any representation or warranty as to, or accept any liability or responsibility in relation to, the adequacy, accuracy, reasonableness or completeness of the information provided as part of this document or any matter on which the information is based (including but not limited to loss or damage arising as a result of reliance by recipients on the information or any part of it). Any liabilities are hereby expressly disclaimed.




| Rev | Date       | Drn | Chk'd | App'd | Description                 |
|-----|------------|-----|-------|-------|-----------------------------|
| M01 | 06/04/2023 | FM  | IL    | HOS   | ISSUE FOR PHASE 4: PLANNING |

|              |                           |          |         |          |
|--------------|---------------------------|----------|---------|----------|
|              |                           |          |         |          |
| Date         | Scale                     | Drawn    | Checked | Approved |
| 06/04/2023   | 1:500 @ A1<br>1:1000 @ A3 | FM       | IL      | HOS      |
| Project Code | Originator Code           | QMS Code |         |          |
| BCIDB        | JAC                       |          |         |          |

|   |              |        |     |
|---|--------------|--------|-----|
| <b>Programme Title</b><br><b>BUSCONNECTS DUBLIN</b><br><b>CORE BUS CORRIDORS INFRASTRUCTURE WORKS</b> |              |        |     |
| <b>Drawing Title</b><br>SWORDS TO CITY CENTRE CORE BUS CORRIDOR SCHEME<br>GENERAL ARRANGEMENT         |              |        |     |
| Drawing File Name   | Sheet Number | Status | Rev |
| BCIDB-JAC-GEO_GA-0002_XX_00-DR-CR-0023  | 23 of 37     | A      | M01 |

DO NOT SCALE USE FIGURED DIMENSIONS ONLY

C:\pwworking\jacobs\_uk\_highways\_ssa\legint\_mullank\d0144728\BCIDB-JAC-GEO\_GA-0002\_XX\_00-DR-CR-0016.dwg



SCALE 1:500 @ A1; 1:1000 @ A3

**ELLENFIELD PARK**

EXISTING ELLENFIELD PARK INBOUND BUS STOP RETAINED

**WHITEHALL HOLYCHILD CHURCH**

EXISTING WHITEHALL CHURCH INBOUND BUS STOP RETAINED

**CAR PARK**

**SWORDS ROAD**

ACCESS TO QUIET STREET  
PROPOSED TOUCAN CROSSING WITH DROP KERB ARRANGEMENT

- LEGEND:**
- BUS LANE
  - CYCLE TRACK
  - FOOTPATH
  - CARRIAGEWAY
  - GRASS AREA / VERGE
  - PEDESTRIAN PRIORITY ZONE
  - RAISED TABLE
  - BUS STOP LOCATIONS
  - BUS SHELTER
  - TREE (EXISTING AND PROPOSED)
  - HERITAGE FEATURES
  - SITE BOUNDARY LINE
  - TEMPORARY LAND ACQUISITION

- NOTES:**
- ADDITIONAL PROPOSED SCHEME INFORMATION IS AVAILABLE ON THE DRAWING SERIES PROVIDED WITHIN VOLUME III OF THE ENVIRONMENTAL IMPACT ASSESSMENT REPORT (EIA).
  - WHERE PROPERTY LINE ADJUSTMENTS ARE PROPOSED, NEW BOUNDARY WALLS ARE TO MATCH THE EXISTING UNLESS OTHERWISE DETERMINED IN CONSULTATION WITH THE LANDOWNER

**Disclaimer:**  
 a. © National Transport Authority (NTA) 2022. This drawing is confidential and the copyright in it is owned by NTA. This drawing must not be either loaned, copied or otherwise reproduced in whole or in part or used for any purpose without the prior permission of NTA.  
 b. This drawing is to be used for the design element identified in the titleblock. Other information shown is to be considered indicative only. The drawing is to be read in conjunction with all other relevant design drawings.  
 c. O.S. data used for plans are printed under © Ordnance Survey Ireland Government of Ireland. All rights reserved. Licence Number 2022/OS\_NMA\_180 National Transport Authority. All elevations are in metres and relate to OSi Geoid Model (OSGM15) Mean Head. All Co-ordinates are in Irish Transverse Mercator Grid (ITM) as defined by OSi active local GPS station.  
 d. Information concerning the position of apparatus shown on this drawing is based on drawings supplied by the utility owners and/or the utility works contractor, whilst every care has been taken in the preparation of this drawing, positions should be taken as approximate and are intended for general guidance only and no representation is made by the NTA as to the accuracy, completeness, sufficiency or otherwise of this drawing and the position of the apparatus. The information contained herein does not purport to be comprehensive or final as the apparatus is subject to being altered and/or superseded. Recipients should not rely on this information. Any liabilities are hereby expressly disclaimed.  
 e. The information contained herein has been provided by the NTA but does not purport to be comprehensive or final. Recipients should not rely on the information. Neither the NTA nor any of its directors, officers, employees, agents, stakeholders or advisers make any representation or warranty as to, or accept any liability or responsibility in relation to, the adequacy, accuracy, reasonableness or completeness of the information provided as part of this document or any matter on which the information is based (including but not limited to loss or damage arising as a result of reliance by recipients on the information or any part of it). Any liabilities are hereby expressly disclaimed.



| Rev | Date       | Dwn | Chk'd | App'd | Description                 |
|-----|------------|-----|-------|-------|-----------------------------|
| M01 | 06/04/2023 | FM  | IL    | HOS   | ISSUE FOR PHASE 4: PLANNING |

Client: **NTA**  
 Údarás Náisiúnta Iompair  
 National Transport Authority

Date: 06/04/2023  
 Scale: 1:500 @ A1  
 1:1000 @ A3

Engineering Designer: **Jacobs**


Drawn: FM  
 Checked: IL  
 Approved: HOS

Project Code: BCIDB  
 Originator Code: JAC  
 OMS Code:

|  |                        |           |          |
|--|------------------------|-----------|----------|
| Programme Title: <b>BUSCONNECTS DUBLIN</b>                           |                        |           |          |
| CORE BUS CORRIDORS INFRASTRUCTURE WORKS                              |                        |           |          |
| Drawing Title: <b>SWORDS TO CITY CENTRE CORE BUS CORRIDOR SCHEME</b> |                        |           |          |
| GENERAL ARRANGEMENT  |                        |           |          |
| Drawing File Name: BCIDB-JAC-GEO_GA-0002_XX_00-DR-CR-0024            | Sheet Number: 24 of 37 | Status: A | Rev: M01 |

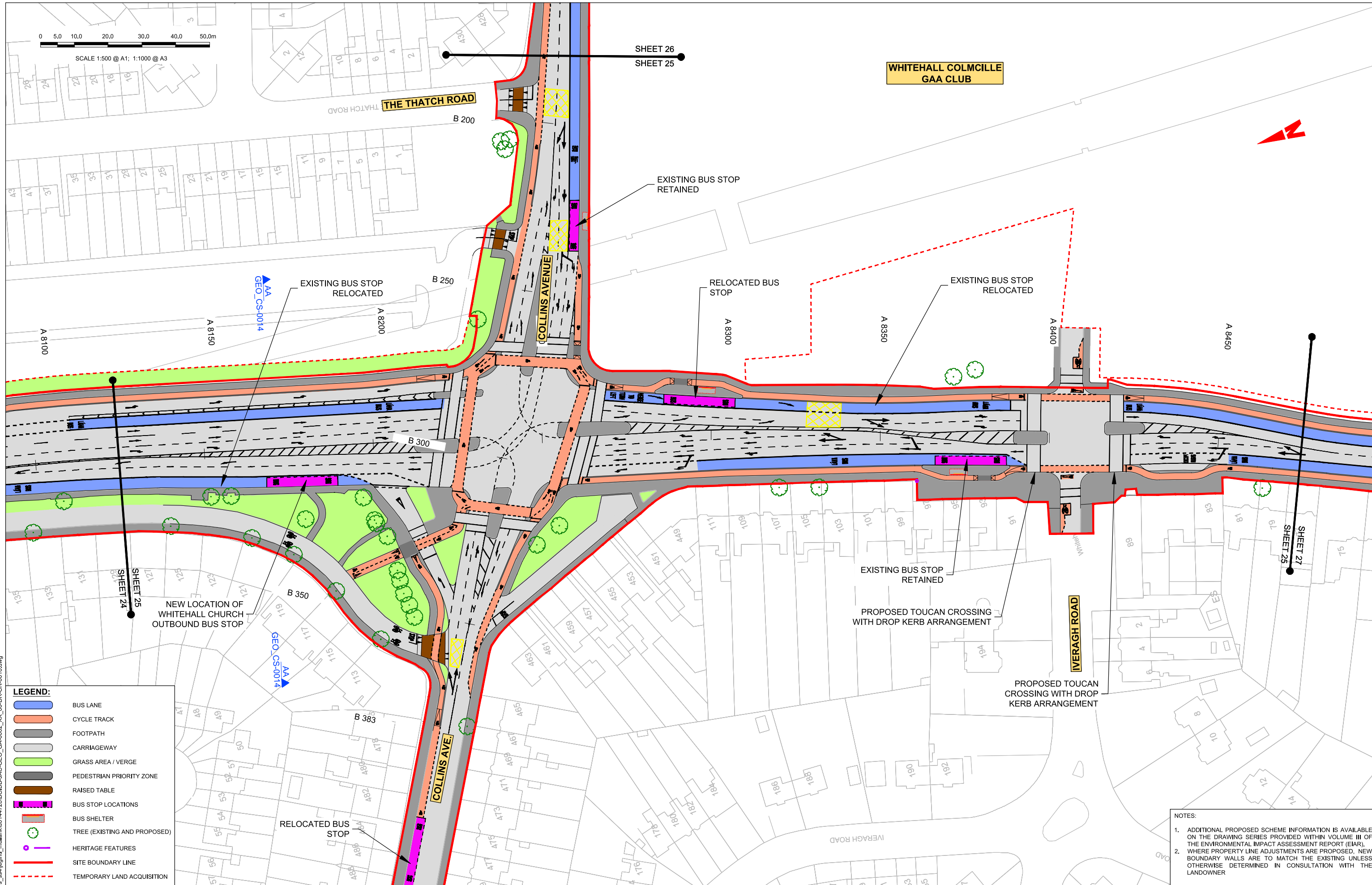
DO NOT SCALE USE FIGURED DIMENSIONS ONLY

C:\pwworking\jacobs\_uk\_highways\_ssa\legint\mullank\00144728\BCIDB-JAC-GEO\_GA-0002\_XX\_00-DR-CR-0016.dwg



SCALE 1:500 @ A1; 1:1000 @ A3

**WHITEHALL COLMCILLE  
GAA CLUB**



**LEGEND:**

|  |                              |
|--|------------------------------|
|  | BUS LANE                     |
|  | CYCLE TRACK                  |
|  | FOOTPATH                     |
|  | CARRIAGEWAY                  |
|  | GRASS AREA / VERGE           |
|  | PEDESTRIAN PRIORITY ZONE     |
|  | RAISED TABLE                 |
|  | BUS STOP LOCATIONS           |
|  | BUS SHELTER                  |
|  | TREE (EXISTING AND PROPOSED) |
|  | HERITAGE FEATURES            |
|  | SITE BOUNDARY LINE           |
|  | TEMPORARY LAND ACQUISITION   |

**NOTES:**

- ADDITIONAL PROPOSED SCHEME INFORMATION IS AVAILABLE ON THE DRAWING SERIES PROVIDED WITHIN VOLUME III OF THE ENVIRONMENTAL IMPACT ASSESSMENT REPORT (EIA).
- WHERE PROPERTY LINE ADJUSTMENTS ARE PROPOSED, NEW BOUNDARY WALLS ARE TO MATCH THE EXISTING UNLESS OTHERWISE DETERMINED IN CONSULTATION WITH THE LANDOWNER

**Disclaimer:**

a. © National Transport Authority (NTA) 2022. This drawing is confidential and the copyright in it is owned by NTA. This drawing must not be either loaned, copied or otherwise reproduced in whole or in part or used for any purpose without the prior permission of NTA.

b. This drawing is to be used for the design element identified in the titleblock. Other information shown is to be considered indicative only. The drawing is to be read in conjunction with all other relevant design drawings.

c. O.S. data used for plans are printed under © Ordnance Survey Ireland Government of Ireland. All rights reserved. Licence Number 2022/OS\_NMA\_180 National Transport Authority. All elevations are in metres and relate to OSi Geoid Model (OSGM15) Mean Head. All Co-ordinates are in Irish Transverse Mercator Grid (ITM) as defined by OSi active local GPS station.

d. Information concerning the position of apparatus shown on this drawing is based on drawings supplied by the utility owners and/or the utility works contractor, whilst every care has been taken in the preparation of this drawing, positions should be taken as approximate and are intended for general guidance only and no representation is made by the NTA as to the accuracy, completeness, sufficiency or otherwise of this drawing and the position of the apparatus. The information contained herein does not purport to be comprehensive or final as the apparatus is subject to being altered and/or superseded. Recipients should not rely on this information. Any liabilities are hereby expressly disclaimed.

e. The information contained herein has been provided by the NTA but does not purport to be comprehensive or final. Recipients should not rely on the information. Neither the NTA nor any of its directors, officers, employees, agents, stakeholders or advisers make any representation or warranty as to, or accept any liability or responsibility in relation to, the adequacy, accuracy, reasonableness or completeness of the information provided as part of this document or any matter on which the information is based (including but not limited to loss or damage arising as a result of reliance by recipients on the information or any part of it). Any liabilities are hereby expressly disclaimed.



| Rev | Date       | Drn | Chk'd | App'd | Description                 |
|-----|------------|-----|-------|-------|-----------------------------|
| M01 | 06/04/2023 | FM  | IL    | HOS   | ISSUE FOR PHASE 4: PLANNING |

Client: **NTA**  
Údarás Náisiúnta Iompair  
National Transport Authority

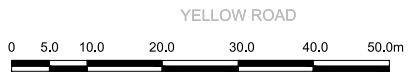
Engineering Designer: **Jacobs**

|                     |                                  |           |             |               |
|---------------------|----------------------------------|-----------|-------------|---------------|
| Date: 06/04/2023    | Scale: 1:500 @ A1<br>1:1000 @ A3 | Drawn: FM | Checked: IL | Approved: HOS |
| Project Code: BCIDB | Originator Code: JAC             | QMS Code: |             |               |

|  |                        |           |          |
|--|------------------------|-----------|----------|
| Programme Title: <b>BUSCONNECTS DUBLIN<br/>CORE BUS CORRIDORS INFRASTRUCTURE WORKS</b>       |                        |           |          |
| Drawing Title: <b>SWORDS TO CITY CENTRE CORE BUS CORRIDOR SCHEME<br/>GENERAL ARRANGEMENT</b> |                        |           |          |
| Drawing File Name: BCIDB-JAC-GEO_GA-0002_XX_00-DR-CR-0025                                    | Sheet Number: 25 of 37 | Status: A | Rev: M01 |

DO NOT SCALE USE FIGURED DIMENSIONS ONLY

C:\pwworking\jacobs\_uk\_highways\_ssa\legint\_mullank\01-14728\BCIDB-JAC-GEO\_GA-0002\_XX\_00-DR-CR-0016.dwg



SCALE 1:500 @ A1; 1:1000 @ A3

THE THATCH ROAD

EXISTING BUS STOP RETAINED

PROPOSED SCHEME

Tie in to Existing

SHEET 25

**LEGEND:**

|  |                              |
|--|------------------------------|
|  | BUS LANE                     |
|  | CYCLE TRACK                  |
|  | FOOTPATH                     |
|  | CARRIAGEWAY                  |
|  | GRASS AREA / VERGE           |
|  | PEDESTRIAN PRIORITY ZONE     |
|  | RAISED TABLE                 |
|  | BUS STOP LOCATIONS           |
|  | BUS SHELTER                  |
|  | TREE (EXISTING AND PROPOSED) |
|  | HERITAGE FEATURES            |
|  | SITE BOUNDARY LINE           |
|  | TEMPORARY LAND ACQUISITION   |

- NOTES:**
- ADDITIONAL PROPOSED SCHEME INFORMATION IS AVAILABLE ON THE DRAWING SERIES PROVIDED WITHIN VOLUME III OF THE ENVIRONMENTAL IMPACT ASSESSMENT REPORT (EIA).
  - WHERE PROPERTY LINE ADJUSTMENTS ARE PROPOSED, NEW BOUNDARY WALLS ARE TO MATCH THE EXISTING UNLESS OTHERWISE DETERMINED IN CONSULTATION WITH THE LANDOWNER

C:\pwworking\jacobs\_uk\_highways\_ssa\legint\mullank\d0114728\BCIDB-JAC-GEO\_GA-0002\_XX\_00-DR-CR-0016.dwg

**Disclaimer:**

a. © National Transport Authority (NTA) 2022. This drawing is confidential and the copyright in it is owned by NTA. This drawing must not be either loaned, copied or otherwise reproduced in whole or in part or used for any purpose without the prior permission of NTA.

b. This drawing is to be used for the design element identified in the titleblock. Other information shown is to be considered indicative only. The drawing is to be read in conjunction with all other relevant design drawings.

c. O.S. data used for plans are printed under © Ordnance Survey Ireland Government of Ireland. All rights reserved. Licence Number 2022/OS\_NMA\_180 National Transport Authority. All elevations are in metres and relate to OSI Good Model (OSGM15) Mean Head. All Co-ordinates are in Irish Transverse Mercator Grid (ITM) as defined by OSI active local GPS station.

d. Information concerning the position of apparatus shown on this drawing is based on drawings supplied by the utility owners and/or the utility works contractor, whilst every care has been taken in the preparation of this drawing, positions should be taken as approximate and are intended for general guidance only and no representation is made by the NTA as to the accuracy, completeness, sufficiency or otherwise of this drawing and the position of the apparatus. The information contained herein does not purport to be comprehensive or final as the apparatus is subject to being altered and/or superceded. Recipients should not rely on this information. Any liabilities are hereby expressly disclaimed.

e. The information contained herein has been provided by the NTA but does not purport to be comprehensive or final. Recipients should not rely on the information. Neither the NTA nor any of its directors, officers, employees, agents, stakeholders or advisers make any representation or warranty as to, or accept any liability or responsibility in relation to, the adequacy, accuracy, reasonableness or completeness of the information provided as part of this document or any matter on which the information is based (including but not limited to loss or damage arising as a result of reliance by recipients on the information or any part of it). Any liabilities are hereby expressly disclaimed.



| Rev | Date       | Drm | Chk'd | App'd | Description                 |
|-----|------------|-----|-------|-------|-----------------------------|
| M01 | 06/04/2023 | FM  | IL    | HOS   | ISSUE FOR PHASE 4: PLANNING |

Client

**NTA**  
Údarás Náisiúnta Iompair  
National Transport Authority

Date: 06/04/2023  
Scale: 1:500 @ A1  
1:1000 @ A3

Project Code: BCIDB  
Originator Code: JAC

Engineering Designer

**Jacobs**

Drawn: FM  
Checked: IL  
Approved: HOS

Programme Title: **BUSCONNECTS DUBLIN**

**CORE BUS CORRIDORS INFRASTRUCTURE WORKS**

Drawing Title: **SWORDS TO CITY CENTRE CORE BUS CORRIDOR SCHEME**  
GENERAL ARRANGEMENT

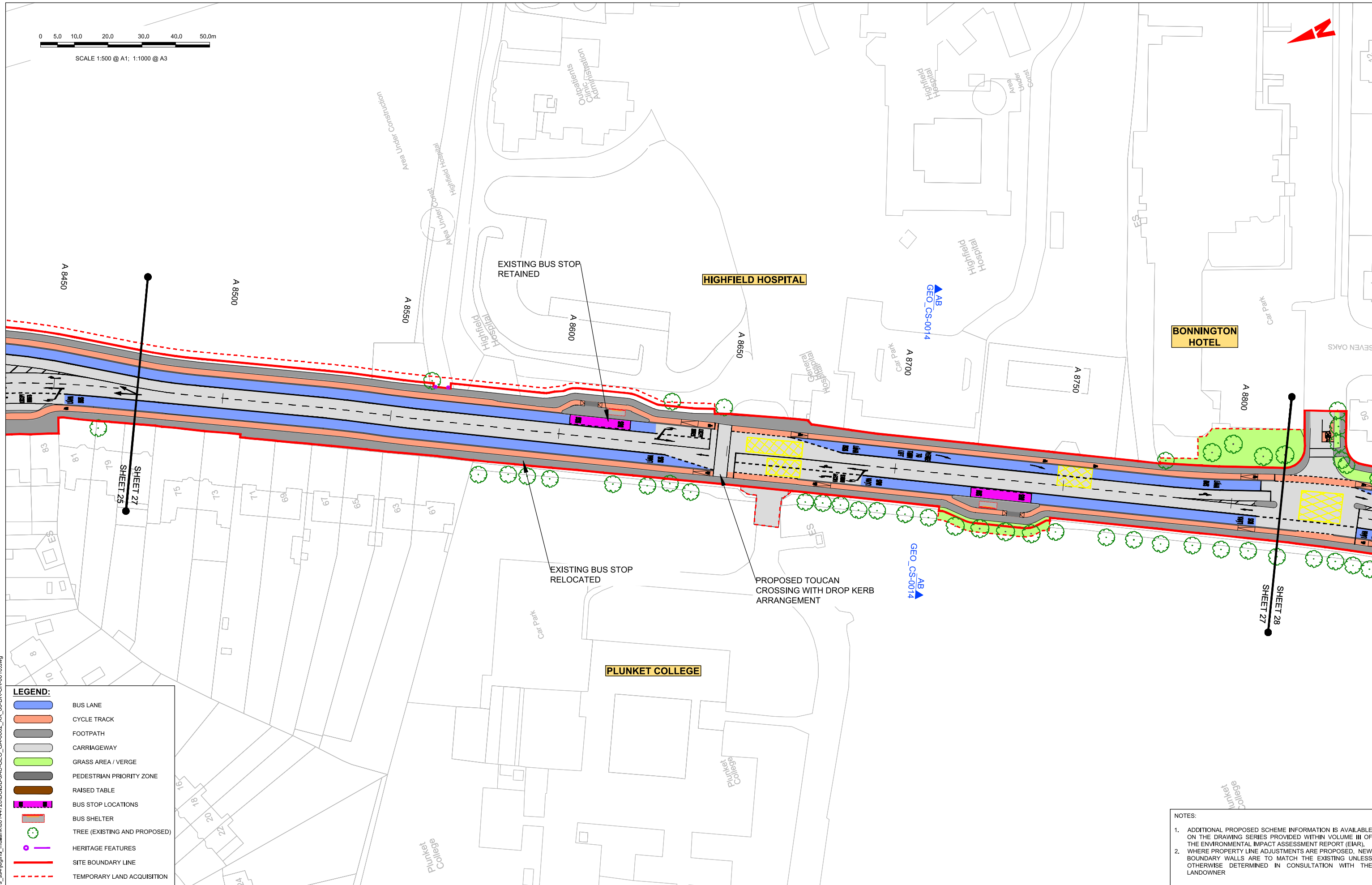
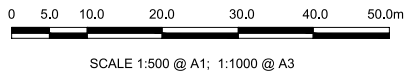
Drawing File Name: BCIDB-JAC-GEO\_GA-0002\_XX\_00-DR-CR-0026

Sheet Number: 26 of 37

Status: A

Rev: M01

DO NOT SCALE USE FIGURED DIMENSIONS ONLY



**LEGEND:**

|  |                              |
|--|------------------------------|
|  | BUS LANE                     |
|  | CYCLE TRACK                  |
|  | FOOTPATH                     |
|  | CARRIAGEWAY                  |
|  | GRASS AREA / VERGE           |
|  | PEDESTRIAN PRIORITY ZONE     |
|  | RAISED TABLE                 |
|  | BUS STOP LOCATIONS           |
|  | BUS SHELTER                  |
|  | TREE (EXISTING AND PROPOSED) |
|  | HERITAGE FEATURES            |
|  | SITE BOUNDARY LINE           |
|  | TEMPORARY LAND ACQUISITION   |

**NOTES:**

- ADDITIONAL PROPOSED SCHEME INFORMATION IS AVAILABLE ON THE DRAWING SERIES PROVIDED WITHIN VOLUME III OF THE ENVIRONMENTAL IMPACT ASSESSMENT REPORT (EIAR).
- WHERE PROPERTY LINE ADJUSTMENTS ARE PROPOSED, NEW BOUNDARY WALLS ARE TO MATCH THE EXISTING UNLESS OTHERWISE DETERMINED IN CONSULTATION WITH THE LANDOWNER

**Disclaimer:**

a. © National Transport Authority (NTA) 2022. This drawing is confidential and the copyright in it is owned by NTA. This drawing must not be either loaned, copied or otherwise reproduced in whole or in part or used for any purpose without the prior permission of NTA.

b. This drawing is to be used for the design element identified in the titleblock. Other information shown is to be considered indicative only. The drawing is to be read in conjunction with all other relevant design drawings.

c. O.S. data used for plans are printed under © Ordnance Survey Ireland Government of Ireland. All rights reserved. Licence Number 2022/OS\_NMA\_180 National Transport Authority. All elevations are in metres and relate to OSI Good Model (OSGM15) Mean Head. All Co-ordinates are in Irish Transverse Mercator Grid (ITM) as defined by OSI active local GPS station.

d. Information concerning the position of apparatus shown on this drawing is based on drawings supplied by the utility owners and/or the utility works contractor, whilst every care has been taken in the preparation of this drawing, positions should be taken as approximate and are intended for general guidance only and no representation is made by the NTA as to the accuracy, completeness, sufficiency or otherwise of this drawing and the position of the apparatus. The information contained herein does not purport to be comprehensive or final as the apparatus is subject to being altered and/or superseded. Recipients should not rely on this information. Any liabilities are hereby expressly disclaimed.

e. The information contained herein has been provided by the NTA but does not purport to be comprehensive or final. Recipients should not rely on the information. Neither the NTA nor any of its directors, officers, employees, agents, stakeholders or advisers make any representation or warranty as to, or accept any liability or responsibility in relation to, the adequacy, accuracy, reasonableness or completeness of the information provided as part of this document or any matter on which the information is based (including but not limited to loss or damage arising as a result of reliance by recipients on the information or any part of it). Any liabilities are hereby expressly disclaimed.




| Rev | Date       | Drn | Chk'd | App'd | Description                 |
|-----|------------|-----|-------|-------|-----------------------------|
| M01 | 06/04/2023 | FM  | IL    | HOS   | ISSUE FOR PHASE 4: PLANNING |

|              |                           |          |         |          |
|--------------|---------------------------|----------|---------|----------|
|              |                           |          |         |          |
| Date         | Scale                     | Drawn    | Checked | Approved |
| 06/04/2023   | 1:500 @ A1<br>1:1000 @ A3 | FM       | IL      | HOS      |
| Project Code | Originator Code           | QMS Code |         |          |
| BCIDB        | JAC                       |          |         |          |

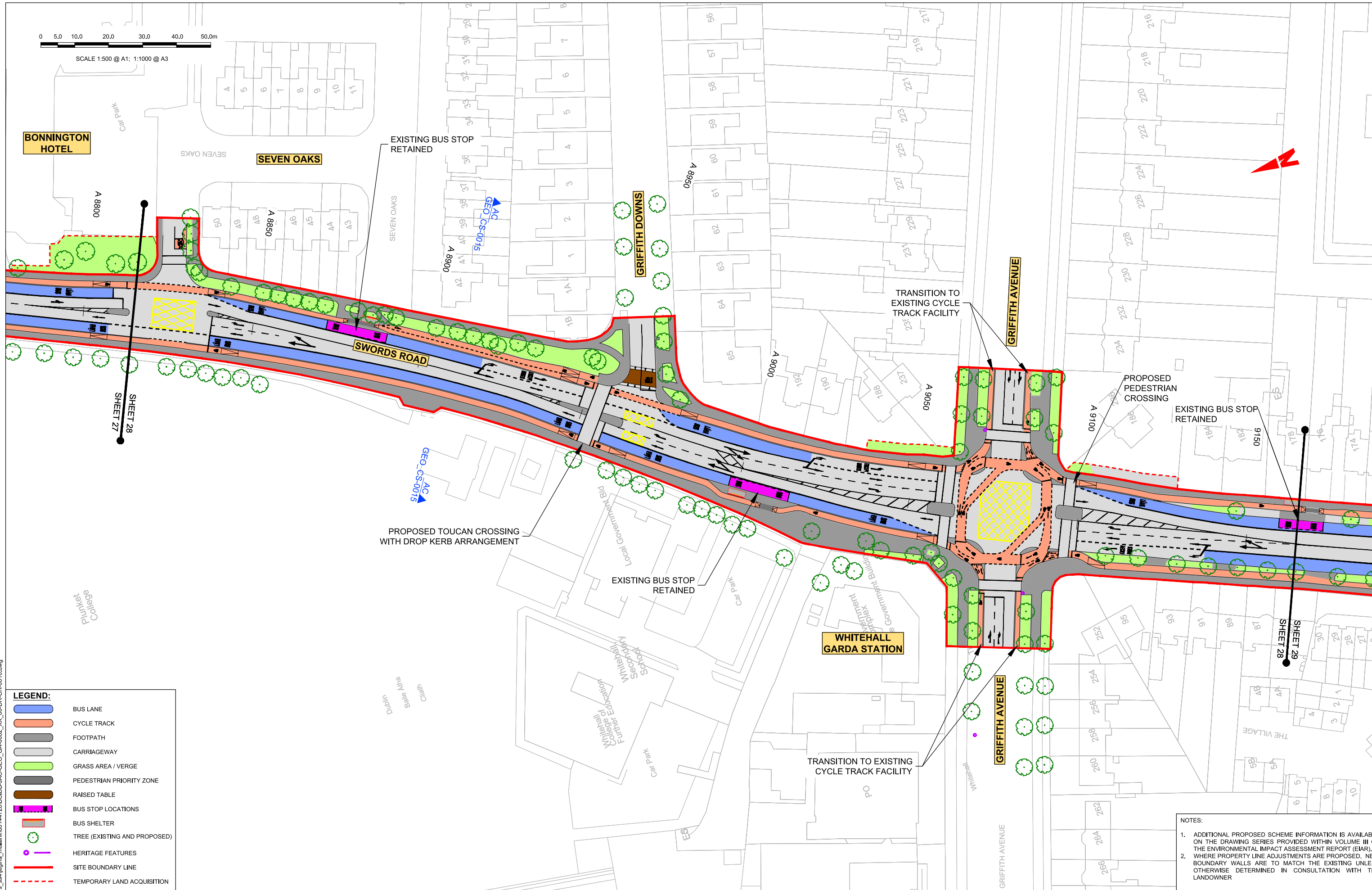
|   |              |        |     |
|---|--------------|--------|-----|
| <b>Programme Title</b><br><b>BUSCONNECTS DUBLIN</b><br><b>CORE BUS CORRIDORS INFRASTRUCTURE WORKS</b> |              |        |     |
| <b>Drawing Title</b><br>SWORDS TO CITY CENTRE CORE BUS CORRIDOR SCHEME<br>GENERAL ARRANGEMENT         |              |        |     |
| Drawing File Name   | Sheet Number | Status | Rev |
| BCIDB-JAC-GEO_GA-0002_XX_00-DR-CR-0027  | 27 of 37     | A      | M01 |

DO NOT SCALE USE FIGURED DIMENSIONS ONLY

C:\pwworking\jacobs\_uk\_highways\_ssa\legintl\_mullank\d01-14728\BCIDB-JAC-GEO\_GA-0002\_XX\_00-DR-CR-0016.dwg



SCALE 1:500 @ A1; 1:1000 @ A3



**LEGEND:**

|  |                              |
|--|------------------------------|
|  | BUS LANE                     |
|  | CYCLE TRACK                  |
|  | FOOTPATH                     |
|  | CARRIAGEWAY                  |
|  | GRASS AREA / VERGE           |
|  | PEDESTRIAN PRIORITY ZONE     |
|  | RAISED TABLE                 |
|  | BUS STOP LOCATIONS           |
|  | BUS SHELTER                  |
|  | TREE (EXISTING AND PROPOSED) |
|  | HERITAGE FEATURES            |
|  | SITE BOUNDARY LINE           |
|  | TEMPORARY LAND ACQUISITION   |

**NOTES:**

- ADDITIONAL PROPOSED SCHEME INFORMATION IS AVAILABLE ON THE DRAWING SERIES PROVIDED WITHIN VOLUME III OF THE ENVIRONMENTAL IMPACT ASSESSMENT REPORT (EIA).
- WHERE PROPERTY LINE ADJUSTMENTS ARE PROPOSED, NEW BOUNDARY WALLS ARE TO MATCH THE EXISTING UNLESS OTHERWISE DETERMINED IN CONSULTATION WITH THE LANDOWNER

**Disclaimer:**

a. © National Transport Authority (NTA) 2022. This drawing is confidential and the copyright in it is owned by NTA. This drawing must not be either loaned, copied or otherwise reproduced in whole or in part or used for any purpose without the prior permission of NTA.

b. This drawing is to be used for the design element identified in the titleblock. Other information shown is to be considered indicative only. The drawing is to be read in conjunction with all other relevant design drawings.

c. O.S. data used for plans are printed under © Ordnance Survey Ireland Government of Ireland. All rights reserved. Licence Number 2022/OS\_NMA\_180 National Transport Authority. All elevations are in metres and relate to OSi Geoid Model (OSGM15) Mean Head. All Co-ordinates are in Irish Transverse Mercator Grid (ITM) as defined by OSi active local GPS station.

d. Information concerning the position of apparatus shown on this drawing is based on drawings supplied by the utility owners and/or the utility works contractor, whilst every care has been taken in the preparation of this drawing, positions should be taken as approximate and are intended for general guidance only and no representation is made by the NTA as to the accuracy, completeness, sufficiency or otherwise of this drawing and the position of the apparatus. The information contained herein does not purport to be comprehensive or final as the apparatus is subject to being altered and/or superceded. Recipients should not rely on this information. Any liabilities are hereby expressly disclaimed.

e. The information contained herein has been provided by the NTA but does not purport to be comprehensive or final. Recipients should not rely on the information. Neither the NTA nor any of its directors, officers, employees, agents, stakeholders or advisers make any representation or warranty as to, or accept any liability or responsibility in relation to, the adequacy, accuracy, reasonableness or completeness of the information provided as part of this document or any matter on which the information is based (including but not limited to loss or damage arising as a result of reliance by recipients on the information or any part of it). Any liabilities are hereby expressly disclaimed.



| Rev | Date       | Drn | Chk'd | App'd | Description                 |
|-----|------------|-----|-------|-------|-----------------------------|
| M01 | 06/04/2023 | FM  | IL    | HOS   | ISSUE FOR PHASE 4: PLANNING |

Client: **NTA**  
Údarás Náisiúnta Iompair  
National Transport Authority


Engineering Designer: **Jacobs**

|              |                           |          |         |          |
|--------------|---------------------------|----------|---------|----------|
| Date         | Scale                     | Drawn    | Checked | Approved |
| 06/04/2023   | 1:500 @ A1<br>1:1000 @ A3 | FM       | IL      | HOS      |
| Project Code | Originator Code           | QMS Code |         |          |
| BCIDB        | JAC                       |          |         |          |

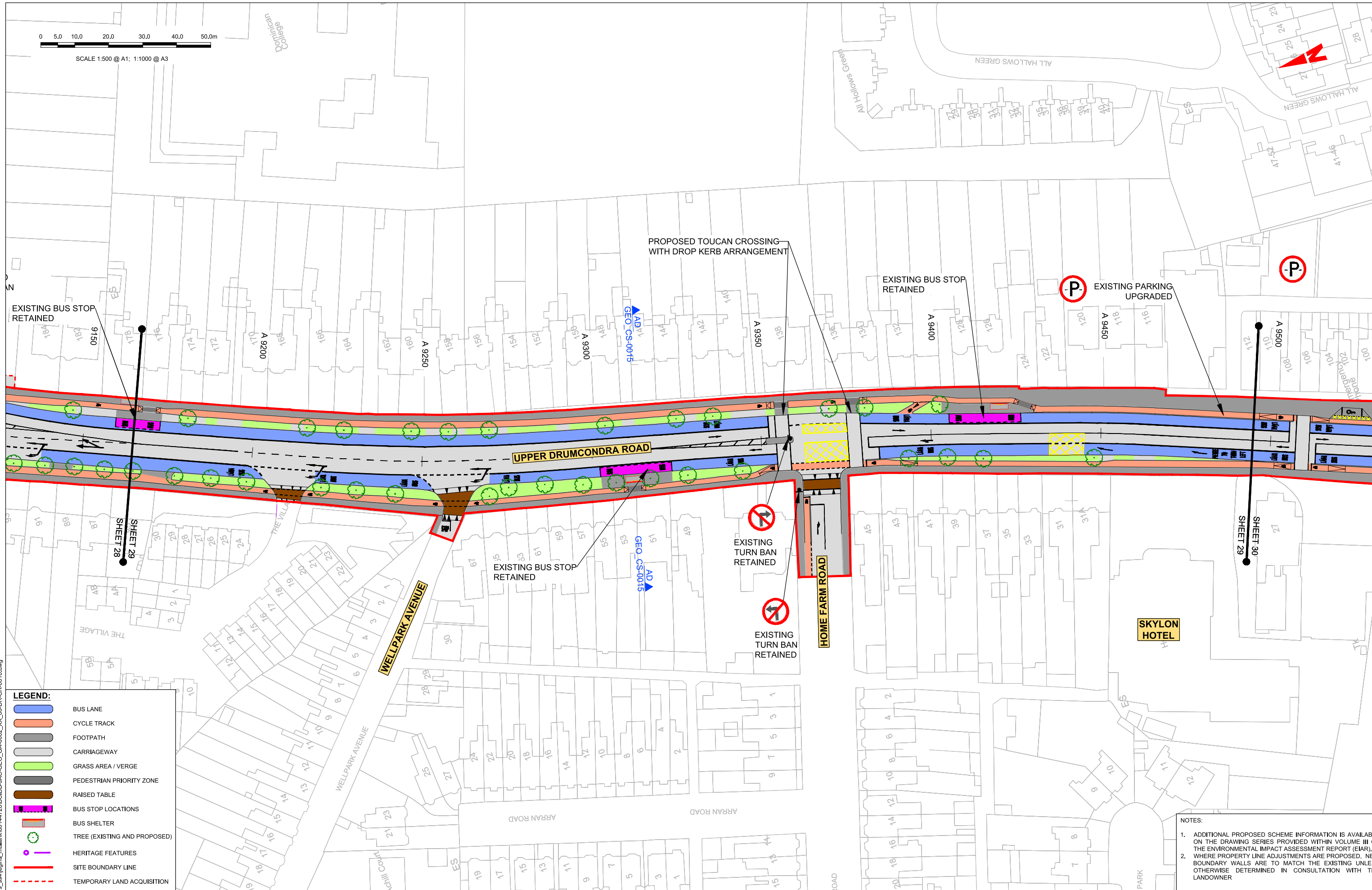
|  |                          |             |            |
|--|--------------------------|-------------|------------|
| Programme Title<br><b>BUSCONNECTS DUBLIN<br/>CORE BUS CORRIDORS INFRASTRUCTURE WORKS</b> |                          |             |            |
| Drawing Title<br>SWORDS TO CITY CENTRE CORE BUS CORRIDOR SCHEME<br>GENERAL ARRANGEMENT   |                          |             |            |
| Drawing File Name<br>BCIDB-JAC-GEO_GA-0002_XX_00-DR-CR-0028                              | Sheet Number<br>28 of 37 | Status<br>A | Rev<br>M01 |

DO NOT SCALE USE FIGURED DIMENSIONS ONLY

C:\pwworking\jacobs\_uk\_highways\_ssa\legint\mullank\00144728\BCIDB-JAC-GEO\_GA-0002\_XX\_00-DR-CR-0016.dwg



SCALE 1:500 @ A1; 1:1000 @ A3



**LEGEND:**

|  |                              |
|--|------------------------------|
|  | BUS LANE                     |
|  | CYCLE TRACK                  |
|  | FOOTPATH                     |
|  | CARRIAGEWAY                  |
|  | GRASS AREA / VERGE           |
|  | PEDESTRIAN PRIORITY ZONE     |
|  | RAISED TABLE                 |
|  | BUS STOP LOCATIONS           |
|  | BUS SHELTER                  |
|  | TREE (EXISTING AND PROPOSED) |
|  | HERITAGE FEATURES            |
|  | SITE BOUNDARY LINE           |
|  | TEMPORARY LAND ACQUISITION   |

**NOTES:**

- ADDITIONAL PROPOSED SCHEME INFORMATION IS AVAILABLE ON THE DRAWING SERIES PROVIDED WITHIN VOLUME III OF THE ENVIRONMENTAL IMPACT ASSESSMENT REPORT (EIA).
- WHERE PROPERTY LINE ADJUSTMENTS ARE PROPOSED, NEW BOUNDARY WALLS ARE TO MATCH THE EXISTING UNLESS OTHERWISE DETERMINED IN CONSULTATION WITH THE LANDOWNER

**Disclaimer:**

a. © National Transport Authority (NTA) 2022. This drawing is confidential and the copyright in it is owned by NTA. This drawing must not be either loaned, copied or otherwise reproduced in whole or in part or used for any purpose without the prior permission of NTA.

b. This drawing is to be used for the design element identified in the titleblock. Other information shown is to be considered indicative only. The drawing is to be read in conjunction with all other relevant design drawings.

c. O.S. data used for plans are printed under © Ordnance Survey Ireland Government of Ireland. All rights reserved. Licence Number 2022/OSI\_NMA\_180 National Transport Authority. All elevations are in metres and relate to OSI Good Model (OSGM15) Mean Head. All Co-ordinates are in Irish Transverse Mercator Grid (ITM) as defined by OSI active local GPS station.

d. Information concerning the position of apparatus shown on this drawing is based on drawings supplied by the utility owners and/or the utility works contractor, whilst every care has been taken in the preparation of this drawing, positions should be taken as approximate and are intended for general guidance only and no representation is made by the NTA as to the accuracy, completeness, sufficiency or otherwise of this drawing and the position of the apparatus. The information contained herein does not purport to be comprehensive or final as the apparatus is subject to being altered and/or superseded. Recipients should not rely on this information. Any liabilities are hereby expressly disclaimed.

e. The information contained herein has been provided by the NTA but does not purport to be comprehensive or final. Recipients should not rely on the information. Neither the NTA nor any of its directors, officers, employees, agents, stakeholders or advisers make any representation or warranty as to, or accept any liability or responsibility in relation to, the adequacy, accuracy, reasonableness or completeness of the information provided as part of this document or any matter on which the information is based (including but not limited to loss or damage arising as a result of reliance by recipients on the information or any part of it). Any liabilities are hereby expressly disclaimed.



| Rev | Date       | Drn | Chk'd | App'd | Description                 |
|-----|------------|-----|-------|-------|-----------------------------|
| M01 | 06/04/2023 | FM  | IL    | HOS   | ISSUE FOR PHASE 4: PLANNING |

Client: **NTA**  
Údarás Náisiúnta Iompair  
National Transport Authority

Date: 06/04/2023  
Scale: 1:500 @ A1  
1:1000 @ A3

Project Code: BCIDB  
Originator Code: JAC

Engineering Designer: **Jacobs**

Drawn: FM  
Checked: IL  
Approved: HOS

Programme Title: **BUSCONNECTS DUBLIN  
CORE BUS CORRIDORS INFRASTRUCTURE WORKS**

Drawing Title: **SWORDS TO CITY CENTRE CORE BUS CORRIDOR SCHEME  
GENERAL ARRANGEMENT**

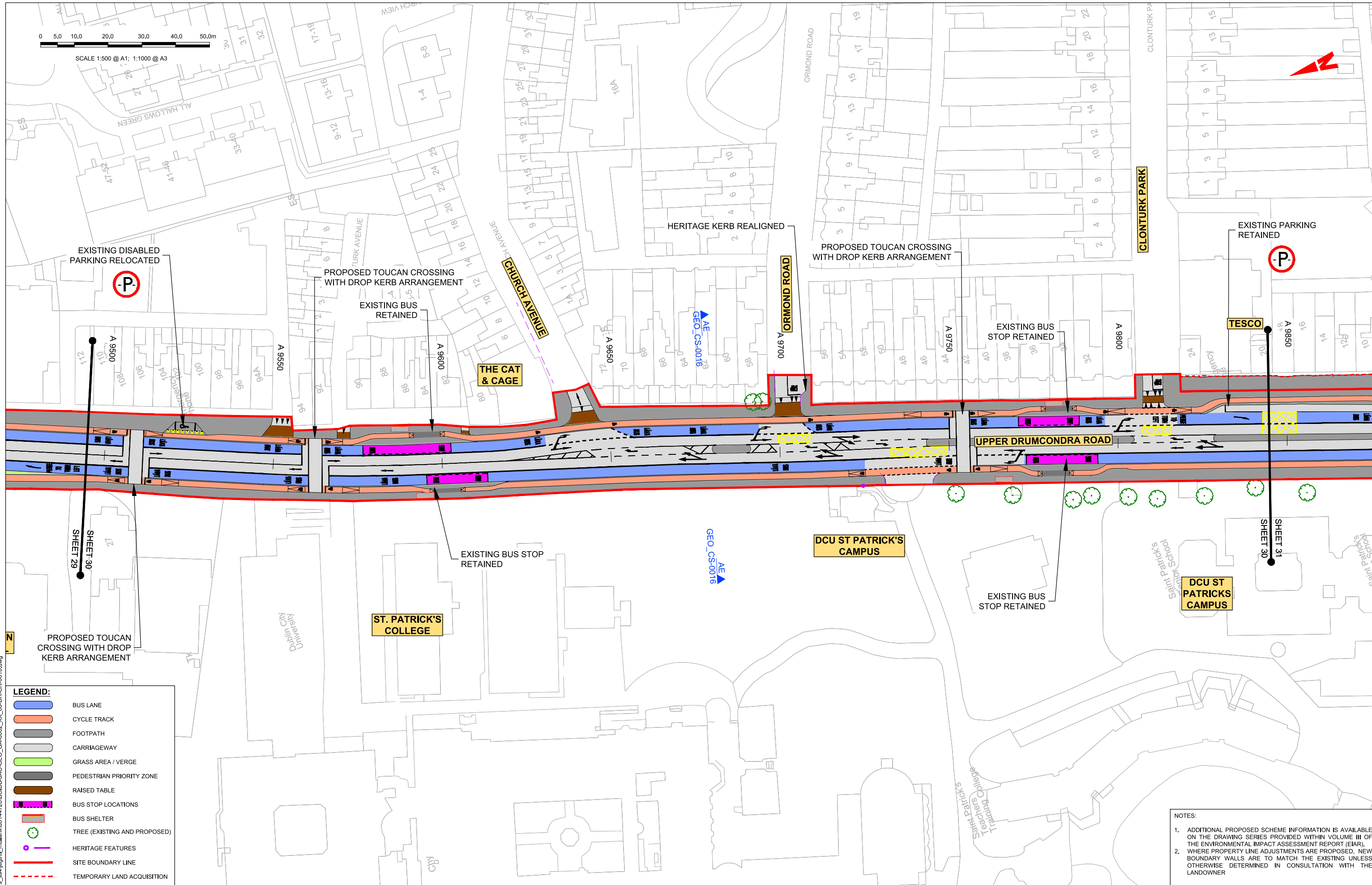
Drawing File Name: BCIDB-JAC-GEO\_GA-0002\_XX\_00-DR-CR-0029  
Sheet Number: 29 of 37  
Status: A  
Rev: M01

DO NOT SCALE USE FIGURED DIMENSIONS ONLY





SCALE 1:500 @ A1; 1:1000 @ A3



**LEGEND:**

|  |                              |
|--|------------------------------|
|  | BUS LANE                     |
|  | CYCLE TRACK                  |
|  | FOOTPATH                     |
|  | CARRIAGEWAY                  |
|  | GRASS AREA / VERGE           |
|  | PEDESTRIAN PRIORITY ZONE     |
|  | RAISED TABLE                 |
|  | BUS STOP LOCATIONS           |
|  | BUS SHELTER                  |
|  | TREE (EXISTING AND PROPOSED) |
|  | HERITAGE FEATURES            |
|  | SITE BOUNDARY LINE           |
|  | TEMPORARY LAND ACQUISITION   |

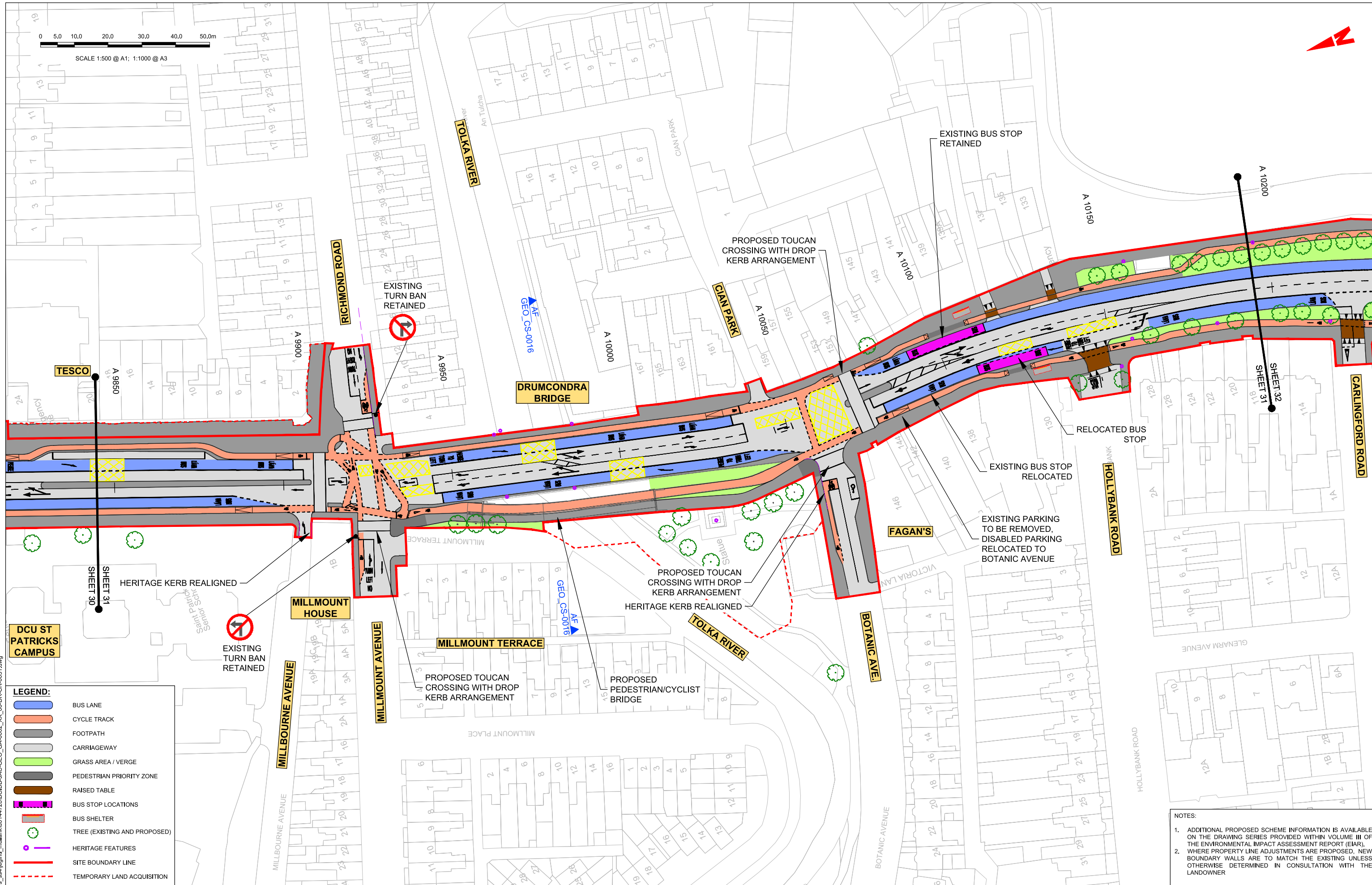
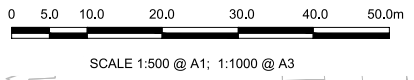
**NOTES:**

- ADDITIONAL PROPOSED SCHEME INFORMATION IS AVAILABLE ON THE DRAWING SERIES PROVIDED WITHIN VOLUME III OF THE ENVIRONMENTAL IMPACT ASSESSMENT REPORT (EIA).
- WHERE PROPERTY LINE ADJUSTMENTS ARE PROPOSED, NEW BOUNDARY WALLS ARE TO MATCH THE EXISTING UNLESS OTHERWISE DETERMINED IN CONSULTATION WITH THE LANDOWNER

C:\pwworking\jacobs\_uk\_highways\_ssa\legint\_mullian\01-14728\BCIDB-JAC-GEO\_GA-0002\_XX\_00-DR-CR-0016.dwg

|   |  |   |  |  |  |   |  |  |  |  |  |  |
|---|--|---|--|--|--|---|--|--|--|--|--|--|
| <p><small>Disclaimer:</small></p> <p>a. © National Transport Authority (NTA) 2022. This drawing is confidential and the copyright in it is owned by NTA. This drawing must not be either loaned, copied or otherwise reproduced in whole or in part or used for any purpose without the prior permission of NTA.</p> <p>b. This drawing is to be used for the design element identified in the titleblock. Other information shown is to be considered indicative only. The drawing is to be read in conjunction with all other relevant design drawings.</p> <p>c. D.S. data used for plans are printed under © Ordnance Survey Ireland Government of Ireland. All rights reserved. Licence Number 2022/OS_NMA_180 National Transport Authority. All elevations are in metres and relate to OSi Geoid Model (OSGM15) Mean Head. All Co-ordinates are in Irish Transverse Mercator Grid (ITM) as defined by OSi active local GPS station.</p> <p>d. Information concerning the position of apparatus shown on this drawing is based on drawings supplied by the utility owners and/or the utility works contractor, whilst every care has been taken in the preparation of this drawing, positions should be taken as appropriate and are intended for general guidance only and no representation is made by the NTA as to the accuracy, completeness, sufficiency or otherwise of this drawing and the position of the apparatus. The information contained herein does not purport to be comprehensive or final as the apparatus is subject to being altered and/or superceded. Recipients should not rely on this information. Any liabilities are hereby expressly disclaimed.</p> <p>e. The information contained herein has been provided by the NTA but does not purport to be comprehensive or final. Recipients should not rely on the information. Neither the NTA nor any of its directors, officers, employees, agents, stakeholders or advisers make any representation or warranty as to, or accept any liability or responsibility in relation to, the adequacy, accuracy, reasonableness or completeness of the information provided as part of this document or any matter on which the information is based (including but not limited to loss or damage arising as a result of reliance by recipients on the information or any part of it). Any liabilities are hereby expressly disclaimed.</p> |  | <p>Rev M01 Date 06/04/2023 Dm FM Chk'd IL App'd HOS Description ISSUE FOR PHASE 4: PLANNING</p> |  | <p>Client <b>NTA</b><br/>Údarás Náisiúnta Iompair<br/>National Transport Authority</p> |  | <p>Engineering Designer <b>Jacobs</b></p> |  |  | <p>Programme Title <b>BUSCONNECTS DUBLIN CORE BUS CORRIDORS INFRASTRUCTURE WORKS</b></p>       |  |  |  |
| <p>Date 06/04/2023 Scale 1:500 @ A1 1:1000 @ A3</p>   |  | <p>Drawn FM Checked IL Approved HOS</p>   |  | <p>Project Code BCIDB Originator Code JAC</p>  |  | <p>QMS Code</p>                           |  |  | <p>Drawing Title <b>SWORDS TO CITY CENTRE CORE BUS CORRIDOR SCHEME GENERAL ARRANGEMENT</b></p> |  |  |  |
| <p>Drawing File Name BCIDB-JAC-GEO_GA-0002_XX_00-DR-CR-0030</p>   |  | <p>Sheet Number 30 of 37</p>  |  | <p>Status A</p>  |  | <p>Rev M01</p>                            |  |  |  |  |  |  |

DO NOT SCALE USE FIGURED DIMENSIONS ONLY



**LEGEND:**

|  |                              |
|--|------------------------------|
|  | BUS LANE                     |
|  | CYCLE TRACK                  |
|  | FOOTPATH                     |
|  | CARRIAGEWAY                  |
|  | GRASS AREA / VERGE           |
|  | PEDESTRIAN PRIORITY ZONE     |
|  | RAISED TABLE                 |
|  | BUS STOP LOCATIONS           |
|  | BUS SHELTER                  |
|  | TREE (EXISTING AND PROPOSED) |
|  | HERITAGE FEATURES            |
|  | SITE BOUNDARY LINE           |
|  | TEMPORARY LAND ACQUISITION   |

- NOTES:**
- ADDITIONAL PROPOSED SCHEME INFORMATION IS AVAILABLE ON THE DRAWING SERIES PROVIDED WITHIN VOLUME III OF THE ENVIRONMENTAL IMPACT ASSESSMENT REPORT (EIA).
  - WHERE PROPERTY LINE ADJUSTMENTS ARE PROPOSED, NEW BOUNDARY WALLS ARE TO MATCH THE EXISTING UNLESS OTHERWISE DETERMINED IN CONSULTATION WITH THE LANDOWNER

**Disclaimer:**

a. © National Transport Authority (NTA) 2022. This drawing is confidential and the copyright in it is owned by NTA. This drawing must not be either loaned, copied or otherwise reproduced in whole or in part or used for any purpose without the prior permission of NTA.

b. This drawing is to be used for the design element identified in the title block. Other information shown is to be considered indicative only. The drawing is to be read in conjunction with all other relevant design drawings.

c. O.S. data used for plans are printed under © Ordnance Survey Ireland Government of Ireland. All rights reserved. Licence Number 2022/OSI\_NMA\_180 National Transport Authority. All elevations are in metres and relate to OSI Good Model (OSGM15) Mean Head. All Co-ordinates are in Irish Transverse Mercator Grid (ITM) as defined by OSI active local GPS station.

d. Information concerning the position of apparatus shown on this drawing is based on drawings supplied by the utility owners and/or the utility works contractor, whilst every care has been taken in the preparation of this drawing, positions should be taken as approximate and are intended for general guidance only and no representation is made by the NTA as to the accuracy, completeness, sufficiency or otherwise of this information. The information is subject to being altered and/or superseded. Recipients should not rely on this information. Any liabilities are hereby expressly disclaimed.

e. The information contained herein has been provided by the NTA but does not purport to be comprehensive or final. Recipients should not rely on the information. Neither the NTA nor any of its directors, officers, employees, agents, stakeholders or advisers make any representation or warranty as to, or accept any liability or responsibility in relation to, the adequacy, accuracy, reasonableness or completeness of the information provided as part of this document or any matter on which the information is based (including but not limited to loss or damage arising as a result of reliance by recipients on the information or any part of it). Any liabilities are hereby expressly disclaimed.

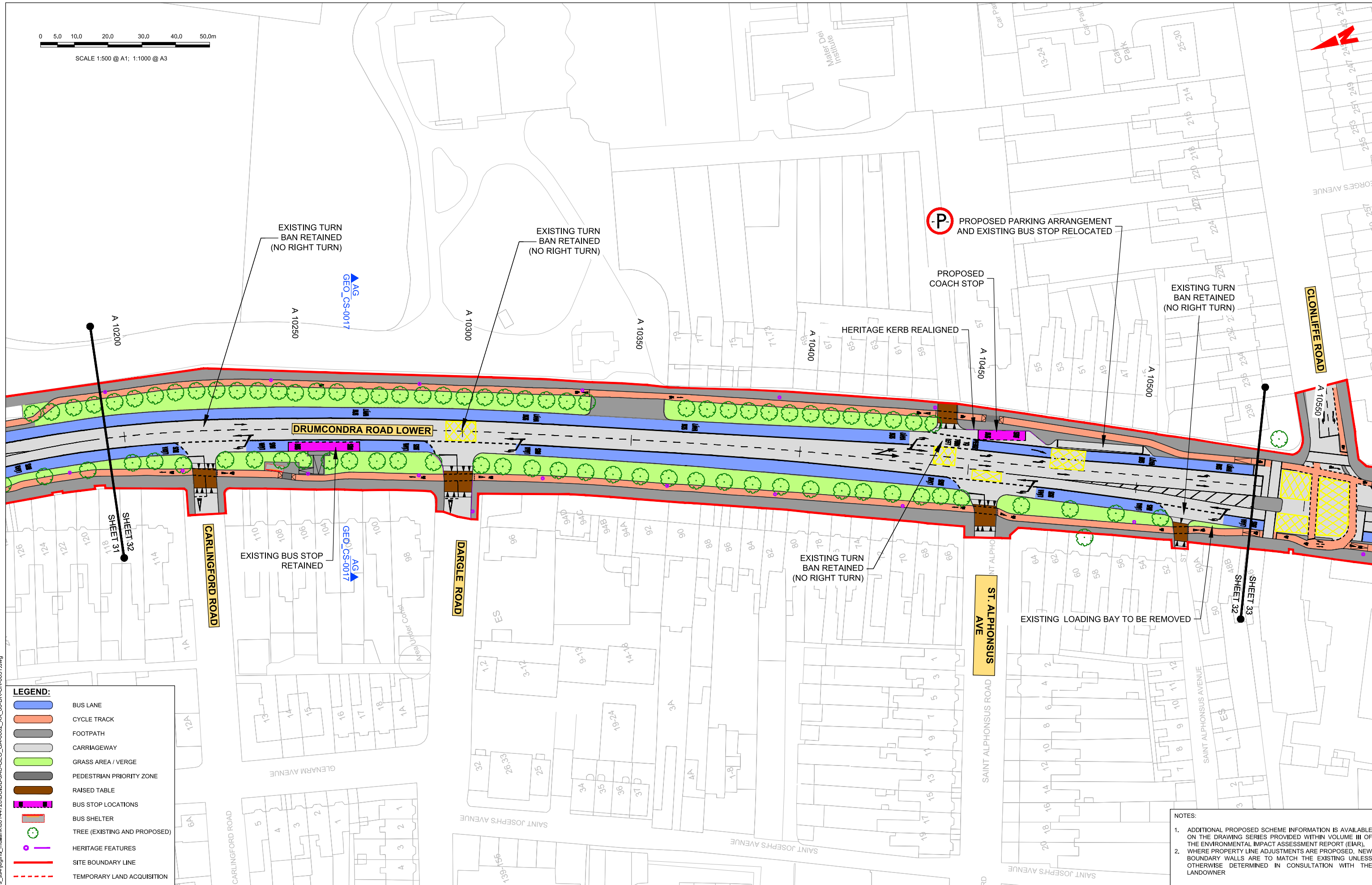
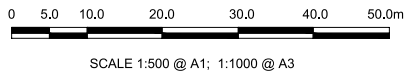


| Rev | Date       | Drm | Chk'd | App'd | Description                 |
|-----|------------|-----|-------|-------|-----------------------------|
| M01 | 06/04/2023 | FM  | IL    | HOS   | ISSUE FOR PHASE 4: PLANNING |

|              |                           |          |         |          |
|--------------|---------------------------|----------|---------|----------|
|              |                           |          |         |          |
| Date         | Scale                     | Drawn    | Checked | Approved |
| 06/04/2023   | 1:500 @ A1<br>1:1000 @ A3 | FM       | IL      | HOS      |
| Project Code | Originator Code           | QMS Code |         |          |
| BCIDB        | JAC                       |          |         |          |

|   |              |        |     |
|---|--------------|--------|-----|
| <b>Programme Title</b><br><b>BUSCONNECTS DUBLIN</b><br><b>CORE BUS CORRIDORS INFRASTRUCTURE WORKS</b> |              |        |     |
| <b>Drawing Title</b><br>SWORDS TO CITY CENTRE CORE BUS CORRIDOR SCHEME<br>GENERAL ARRANGEMENT         |              |        |     |
| Drawing File Name   | Sheet Number | Status | Rev |
| BCIDB-JAC-GEO_GA-0002_XX_00-DR-CR-0031  | 31 of 37     | A      | M01 |

DO NOT SCALE USE FIGURED DIMENSIONS ONLY



**LEGEND:**

|  |                              |
|--|------------------------------|
|  | BUS LANE                     |
|  | CYCLE TRACK                  |
|  | FOOTPATH                     |
|  | CARRIAGEWAY                  |
|  | GRASS AREA / VERGE           |
|  | PEDESTRIAN PRIORITY ZONE     |
|  | RAISED TABLE                 |
|  | BUS STOP LOCATIONS           |
|  | BUS SHELTER                  |
|  | TREE (EXISTING AND PROPOSED) |
|  | HERITAGE FEATURES            |
|  | SITE BOUNDARY LINE           |
|  | TEMPORARY LAND ACQUISITION   |

- NOTES:**
- ADDITIONAL PROPOSED SCHEME INFORMATION IS AVAILABLE ON THE DRAWING SERIES PROVIDED WITHIN VOLUME III OF THE ENVIRONMENTAL IMPACT ASSESSMENT REPORT (EIA).
  - WHERE PROPERTY LINE ADJUSTMENTS ARE PROPOSED, NEW BOUNDARY WALLS ARE TO MATCH THE EXISTING UNLESS OTHERWISE DETERMINED IN CONSULTATION WITH THE LANDOWNER

**Disclaimer:**

a. © National Transport Authority (NTA) 2022. This drawing is confidential and the copyright in it is owned by NTA. This drawing must not be either loaned, copied or otherwise reproduced in whole or in part or used for any purpose without the prior permission of NTA.

b. This drawing is to be used for the design element identified in the titleblock. Other information shown is to be considered indicative only. The drawing is to be read in conjunction with all other relevant design drawings.

c. O.S. data used for plans are printed under © Ordnance Survey Ireland Government of Ireland. All rights reserved. Licence Number 2022/OS\_NIMA\_180 National Transport Authority. All elevations are in metres and relate to OSi Geoid Model (OSGM15) Mean Head. All Co-ordinates are in Irish Transverse Mercator Grid (ITM) as defined by OSi active local GPS station.

d. Information concerning the position of apparatus shown on this drawing is based on drawings supplied by the utility owners and/or the utility works contractor, whilst every care has been taken in the preparation of this drawing, positions should be taken as approximate and are intended for general guidance only and no representation is made by the NTA as to the accuracy, completeness, sufficiency or otherwise of this drawing and the position of the apparatus. The information contained herein does not purport to be comprehensive or final as the apparatus is subject to being altered and/or superseded. Recipients should not rely on this information. Any liabilities are hereby expressly disclaimed.

e. The information contained herein has been provided by the NTA but does not purport to be comprehensive or final. Recipients should not rely on the information. Neither the NTA nor any of its directors, officers, employees, agents, stakeholders or advisers make any representation or warranty as to, or accept any liability or responsibility in relation to, the adequacy, accuracy, reasonableness or completeness of the information provided as part of this document or any matter on which the information is based (including but not limited to loss or damage arising as a result of reliance by recipients on the information or any part of it). Any liabilities are hereby expressly disclaimed.



| Rev | Date       | Drn | Chk'd | App'd | Description                 |
|-----|------------|-----|-------|-------|-----------------------------|
| M01 | 06/04/2023 | FM  | IL    | HOS   | ISSUE FOR PHASE 4: PLANNING |

Client: **NTA**  
Údarás Náisiúnta Iompair  
National Transport Authority

Date: 06/04/2023  
Scale: 1:500 @ A1  
1:1000 @ A3

Project Code: BCIDB  
Originator Code: JAC

Engineering Designer: **Jacobs**


Drawn: FM  
Checked: IL  
Approved: HOS

QMS Code:

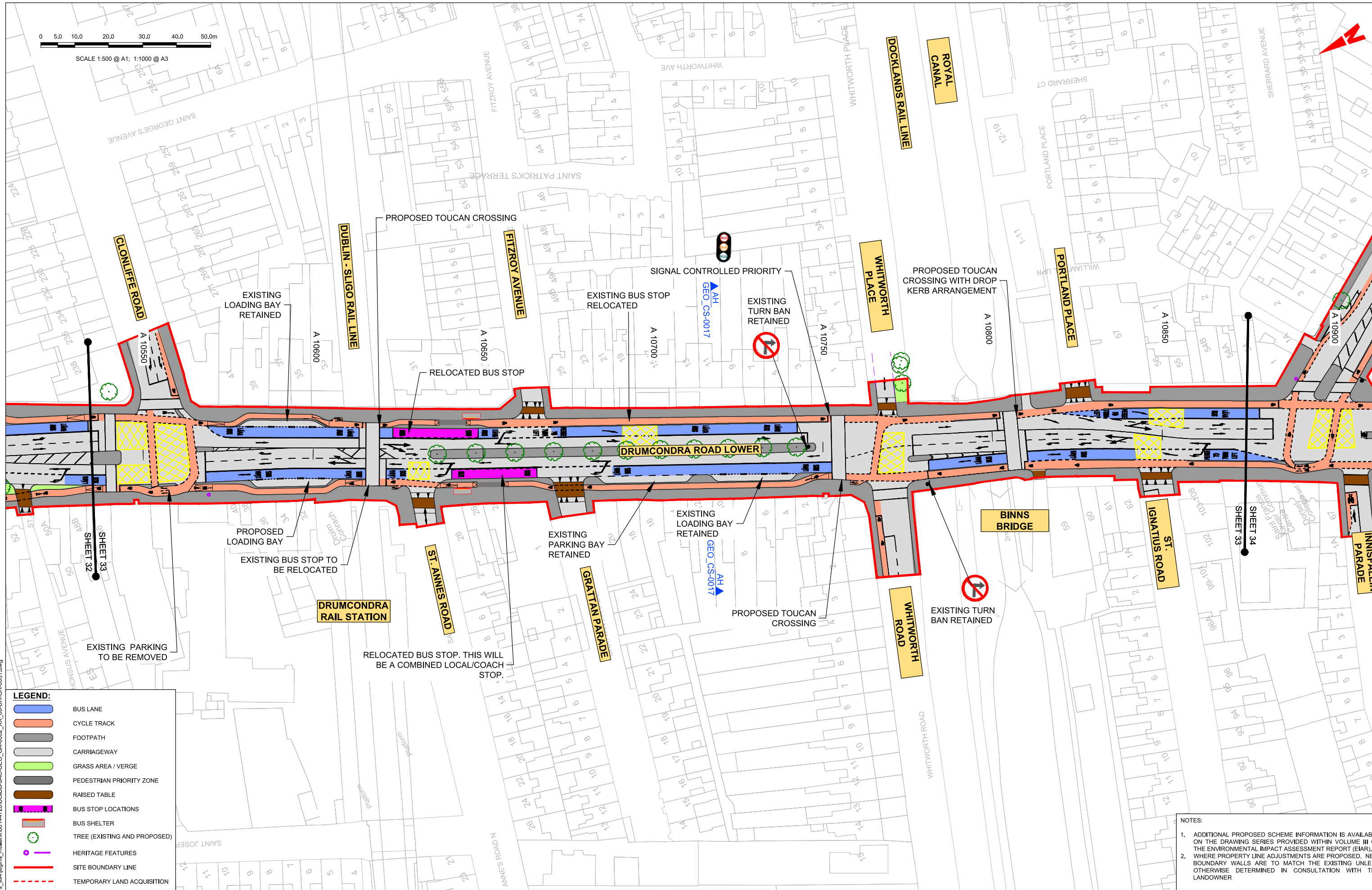
|  |                        |           |          |
|--|------------------------|-----------|----------|
| Programme Title: <b>BUSCONNECTS DUBLIN</b>   |                        |           |          |
| CORE BUS CORRIDORS INFRASTRUCTURE WORKS  |                        |           |          |
| Drawing Title: SWORDS TO CITY CENTRE CORE BUS CORRIDOR SCHEME<br>GENERAL ARRANGEMENT |                        |           |          |
| Drawing File Name: BCIDB-JAC-GEO_GA-0002_XX_00-DR-CR-0032                            | Sheet Number: 32 of 37 | Status: A | Rev: M01 |

DO NOT SCALE USE FIGURED DIMENSIONS ONLY

C:\pwworking\jacobs\_uk\_highways\_ssa\legintl\_mullank\d0144728\BCIDB-JAC-GEO\_GA-0002\_XX\_00-DR-CR-0031.dwg



SCALE 1:500 @ A1; 1:1000 @ A3



**LEGEND:**

|  |                              |
|--|------------------------------|
|  | BUS LANE                     |
|  | CYCLE TRACK                  |
|  | FOOTPATH                     |
|  | CARRIAGEWAY                  |
|  | GRASS AREA / VERGE           |
|  | PEDESTRIAN PRIORITY ZONE     |
|  | RAISED TABLE                 |
|  | BUS STOP LOCATIONS           |
|  | BUS SHELTER                  |
|  | TREE (EXISTING AND PROPOSED) |
|  | HERITAGE FEATURES            |
|  | SITE BOUNDARY LINE           |
|  | TEMPORARY LAND ACQUISITION   |

- NOTES:**
- ADDITIONAL PROPOSED SCHEME INFORMATION IS AVAILABLE ON THE DRAWING SERIES PROVIDED WITHIN VOLUME III OF THE ENVIRONMENTAL IMPACT ASSESSMENT REPORT (EIA).
  - WHERE PROPERTY LINE ADJUSTMENTS ARE PROPOSED, NEW BOUNDARY WALLS ARE TO MATCH THE EXISTING UNLESS OTHERWISE DETERMINED IN CONSULTATION WITH THE LANDOWNER

C:\pwworking\jacobs\_uk\_highways\_ssa\legint\_mullank\d01-14728\BCIDB-JAC-GEO\_GA-0002\_XX\_00-DR-CR-0031.dwg

**Disclaimer:**

a. © National Transport Authority (NTA) 2022. This drawing is confidential and the copyright in it is owned by NTA. This drawing must not be either loaned, copied or otherwise reproduced in whole or in part or used for any purpose without the prior permission of NTA.

b. This drawing is to be used for the design element identified in the titleblock. Other information shown is to be considered indicative only. The drawing is to be read in conjunction with all other relevant design drawings.

c. D.S. data used for plans are printed under © Ordnance Survey Ireland Government of Ireland. All rights reserved. Licence Number 2022/OSI\_NMA\_180 National Transport Authority. All elevations are in metres and relate to OSI Good Model (OSGM15) Mean Head. All Co-ordinates are in Irish Transverse Mercator Grid (ITM) as defined by OSI active local GPS station.

d. Information concerning the position of apparatus shown on this drawing is based on drawings supplied by the utility owners and/or the utility works contractor, whilst every care has been taken as appropriate and are intended for general guidance only and no representation is made by the NTA as to the accuracy, completeness, sufficiency or otherwise of this information or any part of it. Any liabilities are hereby expressly disclaimed.

e. The information contained herein has been provided by the NTA but does not purport to be comprehensive or final. Recipients should not rely on the information. Neither the NTA nor any of its directors, officers, employees, agents, stakeholders or advisers make any representation or warranty as to, or accept any liability or responsibility in relation to, the adequacy, accuracy, reasonableness or completeness of the information provided as part of this document or any matter on which the information is based (including but not limited to loss or damage arising as a result of reliance by recipients on the information or any part of it). Any liabilities are hereby expressly disclaimed.

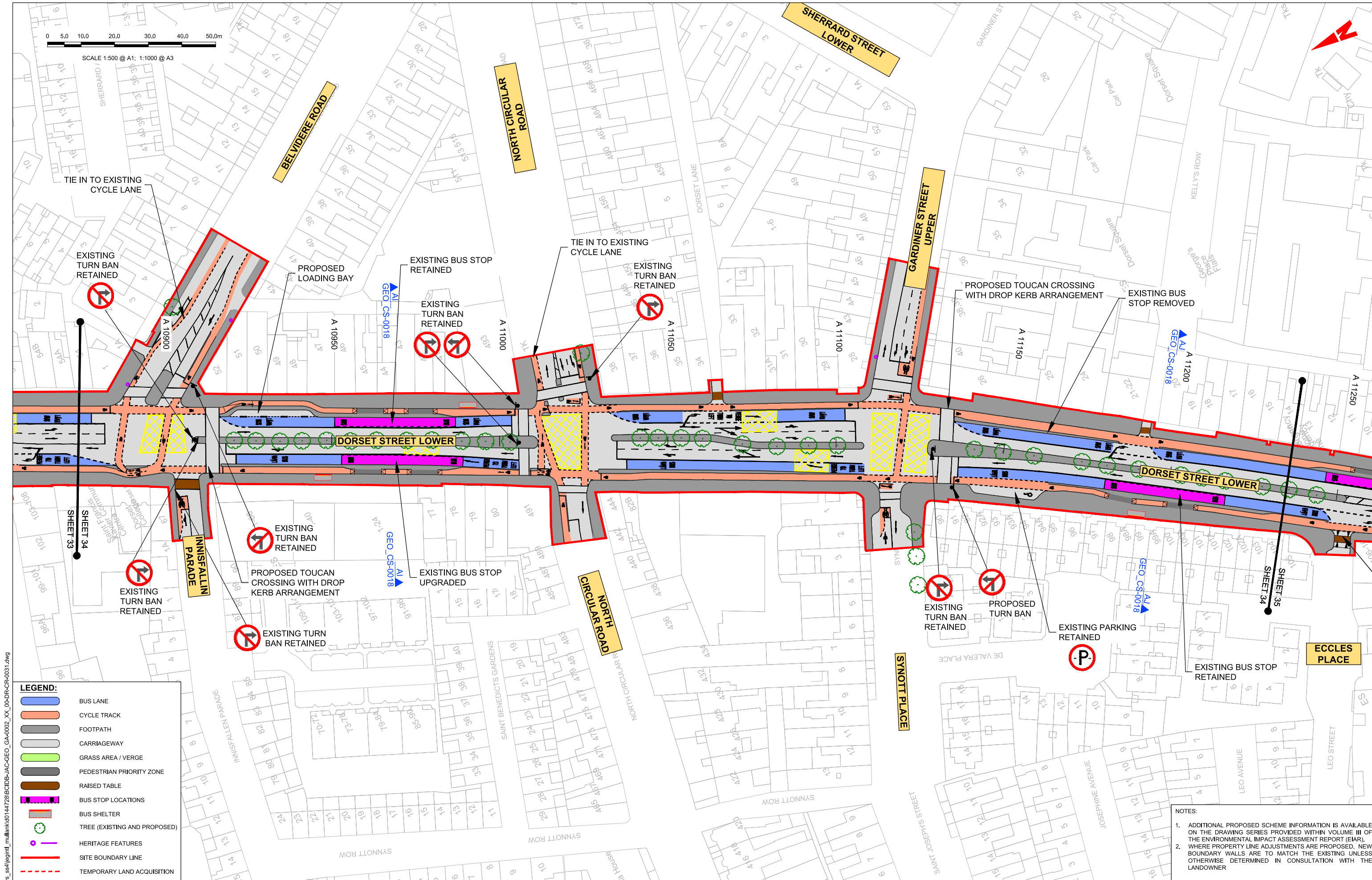


| Rev | Date       | Drn | Chk'd | App'd | Description                 |
|-----|------------|-----|-------|-------|-----------------------------|
| M01 | 06/04/2023 | FM  | IL    | HOS   | ISSUE FOR PHASE 4: PLANNING |

|  |                           |                          |         |          |
|--|---------------------------|--------------------------|---------|----------|
| <br>Údarás Náisiúnta Iompair<br>National Transport Authority |                           | <br>Engineering Designer |         |          |
| Date   | Scale                     | Drawn                    | Checked | Approved |
| 06/04/2023   | 1:500 @ A1<br>1:1000 @ A3 | FM                       | IL      | HOS      |
| Project Code   | Originator Code           | QMS Code                 |         |          |
| BCIDB  | JAC                       |                          |         |          |

|   |              |        |     |
|---|--------------|--------|-----|
| <b>Programme Title</b><br>BUSCONNECTS DUBLIN<br>CORE BUS CORRIDORS INFRASTRUCTURE WORKS       |              |        |     |
| <b>Drawing Title</b><br>SWORDS TO CITY CENTRE CORE BUS CORRIDOR SCHEME<br>GENERAL ARRANGEMENT |              |        |     |
| Drawing File Name   | Sheet Number | Status | Rev |
| BCIDB-JAC-GEO_GA-0002_XX_00-DR-CR-0033  | 33 of 37     | A      | M01 |

DO NOT SCALE USE FIGURED DIMENSIONS ONLY



**LEGEND:**

|  |                              |
|--|------------------------------|
|  | BUS LANE                     |
|  | CYCLE TRACK                  |
|  | FOOTPATH                     |
|  | CARRIAGEWAY                  |
|  | GRASS AREA / VERGE           |
|  | PEDESTRIAN PRIORITY ZONE     |
|  | RAISED TABLE                 |
|  | BUS STOP LOCATIONS           |
|  | BUS SHELTER                  |
|  | TREE (EXISTING AND PROPOSED) |
|  | HERITAGE FEATURES            |
|  | SITE BOUNDARY LINE           |
|  | TEMPORARY LAND ACQUISITION   |

- NOTES:**
- ADDITIONAL PROPOSED SCHEME INFORMATION IS AVAILABLE ON THE DRAWING SERIES PROVIDED WITHIN VOLUME III OF THE ENVIRONMENTAL IMPACT ASSESSMENT REPORT (EIA).
  - WHERE PROPERTY LINE ADJUSTMENTS ARE PROPOSED, NEW BOUNDARY WALLS ARE TO MATCH THE EXISTING UNLESS OTHERWISE DETERMINED IN CONSULTATION WITH THE LANDOWNER

**Disclaimer:**

a. © National Transport Authority (NTA) 2022. This drawing is confidential and the copyright in it is owned by NTA. This drawing must not be either loaned, copied or otherwise reproduced in whole or in part or used for any purpose without the prior permission of NTA.

b. This drawing is to be used for the design element identified in the titleblock. Other information shown is to be considered indicative only. The drawing is to be read in conjunction with all other relevant design drawings.

c. O.S. data used for plans are printed under © Ordnance Survey Ireland Government of Ireland. All rights reserved. Licence Number 2022/OSI\_NMA\_180 National Transport Authority. All elevations are in metres and relate to OSI Good Model (OSGM15) Mean Head. All Co-ordinates are in Irish Transverse Mercator Grid (ITM) as defined by OSI active local GPS station.

d. Information concerning the position of apparatus shown on this drawing is based on drawings supplied by the utility owners and/or the utility works contractor, whilst every care has been taken in the preparation of this drawing, positions should be taken as approximate and are intended for general guidance only and no representation is made by the NTA as to the accuracy, completeness, sufficiency or otherwise of this drawing and the position of the apparatus. The information contained herein does not purport to be comprehensive or final as the apparatus is subject to being altered and/or superseded. Recipients should not rely on this information. Any liabilities are hereby expressly disclaimed.


e. The information contained herein has been provided by the NTA but does not purport to be comprehensive or final. Recipients should not rely on the information. Neither the NTA nor any of its directors, officers, employees, agents, stakeholders or advisers make any representation or warranty as to, or accept any liability or responsibility in relation to, the adequacy, accuracy, reasonableness or completeness of the information provided as part of this document or any matter on which the information is based (including but not limited to loss or damage arising as a result of reliance by recipients on the information or any part of it). Any liabilities are hereby expressly disclaimed.

|  |     |            |     |       |       |                             |
|--|-----|------------|-----|-------|-------|-----------------------------|
|  | Rev | Date       | Drn | Chk'd | App'd | Description                 |
|  | M01 | 06/04/2023 | FM  | IL    | HOS   | ISSUE FOR PHASE 4: PLANNING |

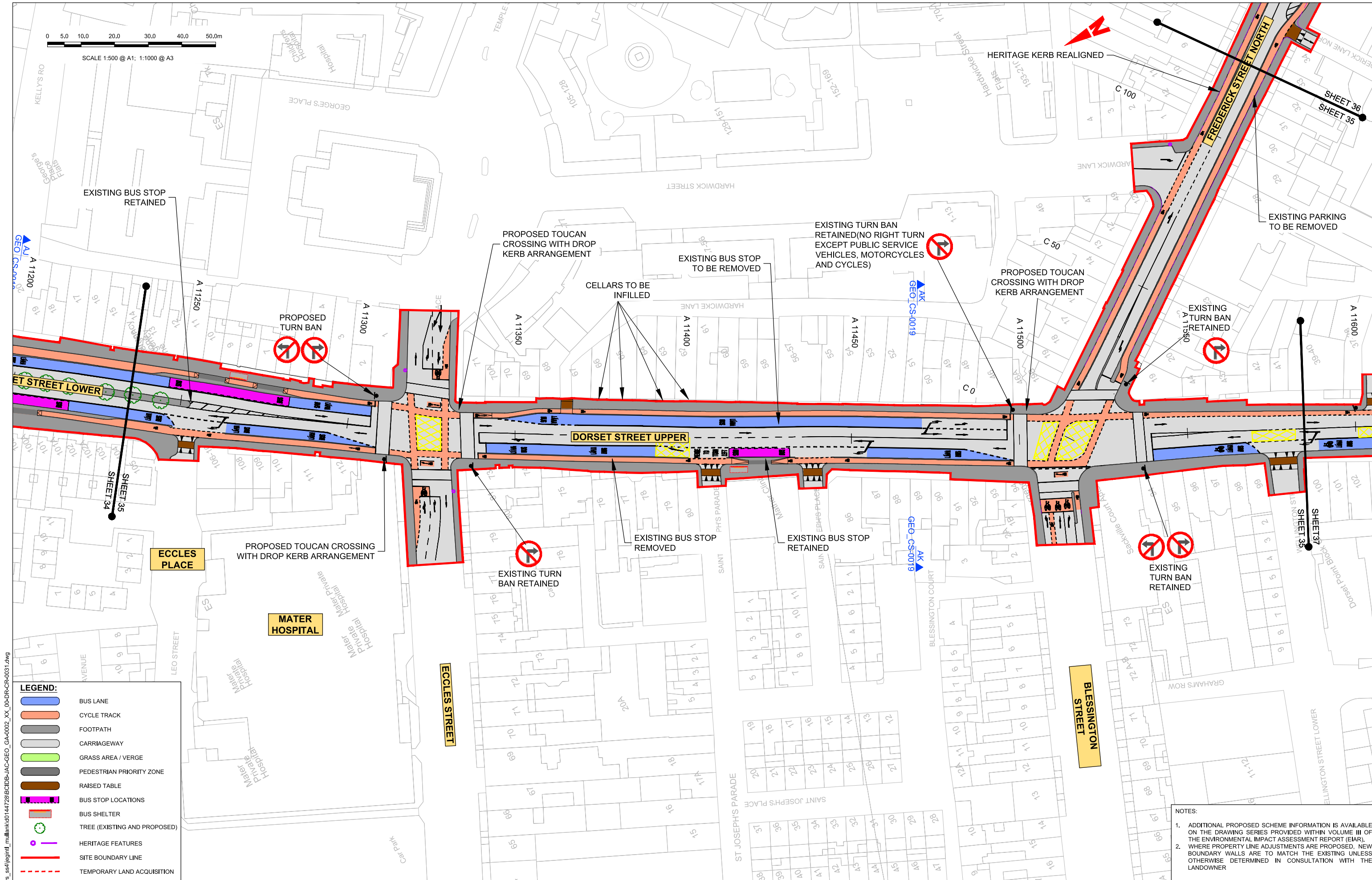
|  |                           |                          |         |          |
|--|---------------------------|--------------------------|---------|----------|
| <br>Údarás Náisiúnta Iompair<br>National Transport Authority |                           | Engineering Designer<br> |         |          |
| Date   | Scale                     | Drawn                    | Checked | Approved |
| 06/04/2023   | 1:500 @ A1<br>1:1000 @ A3 | FM                       | IL      | HOS      |
| Project Code   | Originator Code           | QMS Code                 |         |          |
| BCIDB  | JAC                       |                          |         |          |

|  |              |        |     |
|--|--------------|--------|-----|
| Programme Title<br><b>BUSCONNECTS DUBLIN</b><br><b>CORE BUS CORRIDORS INFRASTRUCTURE WORKS</b> |              |        |     |
| Drawing Title<br>SWORDS TO CITY CENTRE CORE BUS CORRIDOR SCHEME<br>GENERAL ARRANGEMENT         |              |        |     |
| Drawing File Name  | Sheet Number | Status | Rev |
| BCIDB-JAC-GEO_GA-0002_XX_00-DR-CR-0034   | 34 of 37     | A      | M01 |

DO NOT SCALE USE FIGURED DIMENSIONS ONLY



SCALE 1:500 @ A1; 1:1000 @ A3



**LEGEND:**

|  |                              |
|--|------------------------------|
|  | BUS LANE                     |
|  | CYCLE TRACK                  |
|  | FOOTPATH                     |
|  | CARRIAGEWAY                  |
|  | GRASS AREA / VERGE           |
|  | PEDESTRIAN PRIORITY ZONE     |
|  | RAISED TABLE                 |
|  | BUS STOP LOCATIONS           |
|  | BUS SHELTER                  |
|  | TREE (EXISTING AND PROPOSED) |
|  | HERITAGE FEATURES            |
|  | SITE BOUNDARY LINE           |
|  | TEMPORARY LAND ACQUISITION   |

- NOTES:**
- ADDITIONAL PROPOSED SCHEME INFORMATION IS AVAILABLE ON THE DRAWING SERIES PROVIDED WITHIN VOLUME III OF THE ENVIRONMENTAL IMPACT ASSESSMENT REPORT (EIA).
  - WHERE PROPERTY LINE ADJUSTMENTS ARE PROPOSED, NEW BOUNDARY WALLS ARE TO MATCH THE EXISTING UNLESS OTHERWISE DETERMINED IN CONSULTATION WITH THE LANDOWNER

C:\pwworking\jacobs\_uk\_highways\_ssa\legint\_mullankid0144728\BCIDB-JAC-GEO\_GA-0002\_XX\_00-DR-CR-0031.dwg

**Disclaimer:**

a. © National Transport Authority (NTA) 2022. This drawing is confidential and the copyright in it is owned by NTA. This drawing must not be either loaned, copied or otherwise reproduced in whole or in part or used for any purpose without the prior permission of NTA.

b. This drawing is to be used for the design element identified in the titleblock. Other information shown is to be considered indicative only. The drawing is to be read in conjunction with all other relevant design drawings.

c. O.S. data used for plans are printed under © Ordnance Survey Ireland Government of Ireland. All rights reserved. Licence Number 2022/OS\_NMA\_180 National Transport Authority. All elevations are in metres and relate to OSi Good Model (OSGM15) Mean Head. All Co-ordinates are in Irish Transverse Mercator Grid (ITM) as defined by OSI active local GPS station.

d. Information concerning the position of apparatus shown on this drawing is based on drawings supplied by the utility owners and/or the utility works contractor, whilst every care has been taken in the preparation of this drawing, positions should be taken as appropriate and are intended for general guidance only and no representation is made by the NTA as to the accuracy, completeness, sufficiency or otherwise of this drawing and the position of the apparatus. The information contained herein does not purport to be comprehensive or final as the apparatus is subject to being altered and/or superseded. Recipients should not rely on this information. Any liabilities are hereby expressly disclaimed.

e. The information contained herein has been provided by the NTA but does not purport to be comprehensive or final. Recipients should not rely on the information. Neither the NTA nor any of its directors, officers, employees, agents, stakeholders or advisers make any representation or warranty as to, or accept any liability or responsibility in relation to, the adequacy, accuracy, reasonableness or completeness of the information provided as part of this document or any matter on which the information is based (including but not limited to loss or damage arising as a result of reliance by recipients on the information or any part of it). Any liabilities are hereby expressly disclaimed.



| Rev | Date       | Drn | Chk'd | App'd | Description                 |
|-----|------------|-----|-------|-------|-----------------------------|
| M01 | 06/04/2023 | FM  | IL    | HOS   | ISSUE FOR PHASE 4: PLANNING |

Client: **NTA**  
Udárás Náisiúnta Iompair  
National Transport Authority

Engineering Designer: **Jacobs**

Date: 06/04/2023  
Scale: 1:500 @ A1  
1:1000 @ A3

Project Code: BCIDB  
Originator Code: JAC

Drawn: FM  
Checked: IL  
Approved: HOS

QMS Code:

Programme Title: **BUSCONNECTS DUBLIN**  
**CORE BUS CORRIDORS INFRASTRUCTURE WORKS**

Drawing Title: **SWORDS TO CITY CENTRE CORE BUS CORRIDOR SCHEME**  
GENERAL ARRANGEMENT

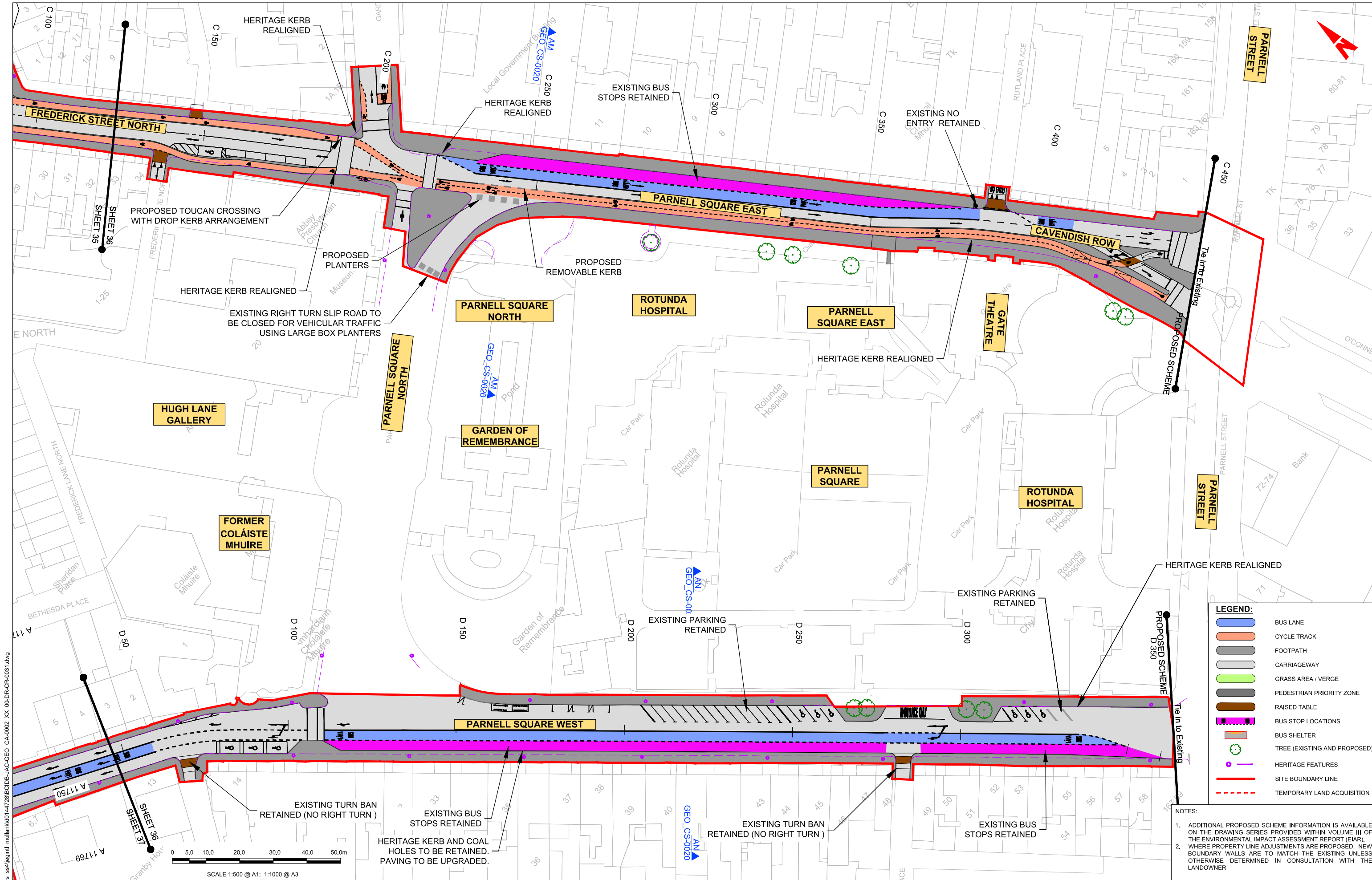
Drawing File Name: BCIDB-JAC-GEO\_GA-0002\_XX\_00-DR-CR-0035

Sheet Number: 35 of 37

Status: A

Rev: M01

DO NOT SCALE USE FIGURED DIMENSIONS ONLY



**LEGEND:**

- BUS LANE
- CYCLE TRACK
- FOOTPATH
- CARRIAGEWAY
- GRASS AREA / VERGE
- PEDESTRIAN PRIORITY ZONE
- RAISED TABLE
- BUS STOP LOCATIONS
- BUS SHELTER
- TREE (EXISTING AND PROPOSED)
- HERITAGE FEATURES
- SITE BOUNDARY LINE
- TEMPORARY LAND ACQUISITION

- NOTES:**
1. ADDITIONAL PROPOSED SCHEME INFORMATION IS AVAILABLE ON THE DRAWING SERIES PROVIDED WITHIN VOLUME III OF THE ENVIRONMENTAL IMPACT ASSESSMENT REPORT (EIA).
  2. WHERE PROPERTY LINE ADJUSTMENTS ARE PROPOSED, NEW BOUNDARY WALLS ARE TO MATCH THE EXISTING UNLESS OTHERWISE DETERMINED IN CONSULTATION WITH THE LANDOWNER

**Disclaimer:**

a. © National Transport Authority (NTA) 2022. This drawing is confidential and the copyright in it is owned by NTA. This drawing must not be either loaned, copied or otherwise reproduced in whole or in part or used for any purpose without the prior permission of NTA.

b. This drawing is to be used for the design element identified in the titleblock. Other information shown is to be considered indicative only. The drawing is to be read in conjunction with all other relevant design drawings.

c. D.S. data used for plans are printed under © Ordnance Survey Ireland Government of Ireland. All rights reserved. Licence Number 2022/OS\_NMA\_180 National Transport Authority. All elevations are in metres and relate to OSI Good Model (OSGM15) Mean Head. All Co-ordinates are in Irish Transverse Mercator Grid (ITM) as defined by OSI active local GPS station.

d. Information concerning the position of apparatus shown on this drawing is based on drawings supplied by the utility owners and/or the utility works contractor, whilst every care has been taken in the preparation of this drawing, positions should be taken as approximate and are intended for general guidance only and no representation is made by the NTA as to the accuracy, completeness, sufficiency or otherwise of this information. The information is subject to being altered and/or superseded. Recipients should not rely on this information. Any liabilities are hereby expressly disclaimed.

e. The information contained herein has been provided by the NTA but does not purport to be comprehensive or final. Recipients should not rely on the information. Neither the NTA nor any of its directors, officers, employees, agents, stakeholders or advisers make any representation or warranty as to, or accept any liability or responsibility in relation to, the adequacy, accuracy, reasonableness or completeness of the information provided as part of this document or any matter on which the information is based (including but not limited to loss or damage arising as a result of reliance by recipients on the information or any part of it). Any liabilities are hereby expressly disclaimed.

  
**Project Ireland 2040**  
 Building Ireland's Future

| Rev | Date       | Drn | Chk'd | App'd | Description                 |
|-----|------------|-----|-------|-------|-----------------------------|
| M01 | 06/04/2023 | FM  | IL    | HOS   | ISSUE FOR PHASE 4: PLANNING |

Client: **NTA**  
Údarás Náisiúnta Iompair  
National Transport Authority

Engineering Designer: **Jacobs**

Date: 06/04/2023  
Scale: 1:500 @ A1  
1:1000 @ A3

Project Code: BCIDB  
Originator Code: JAC

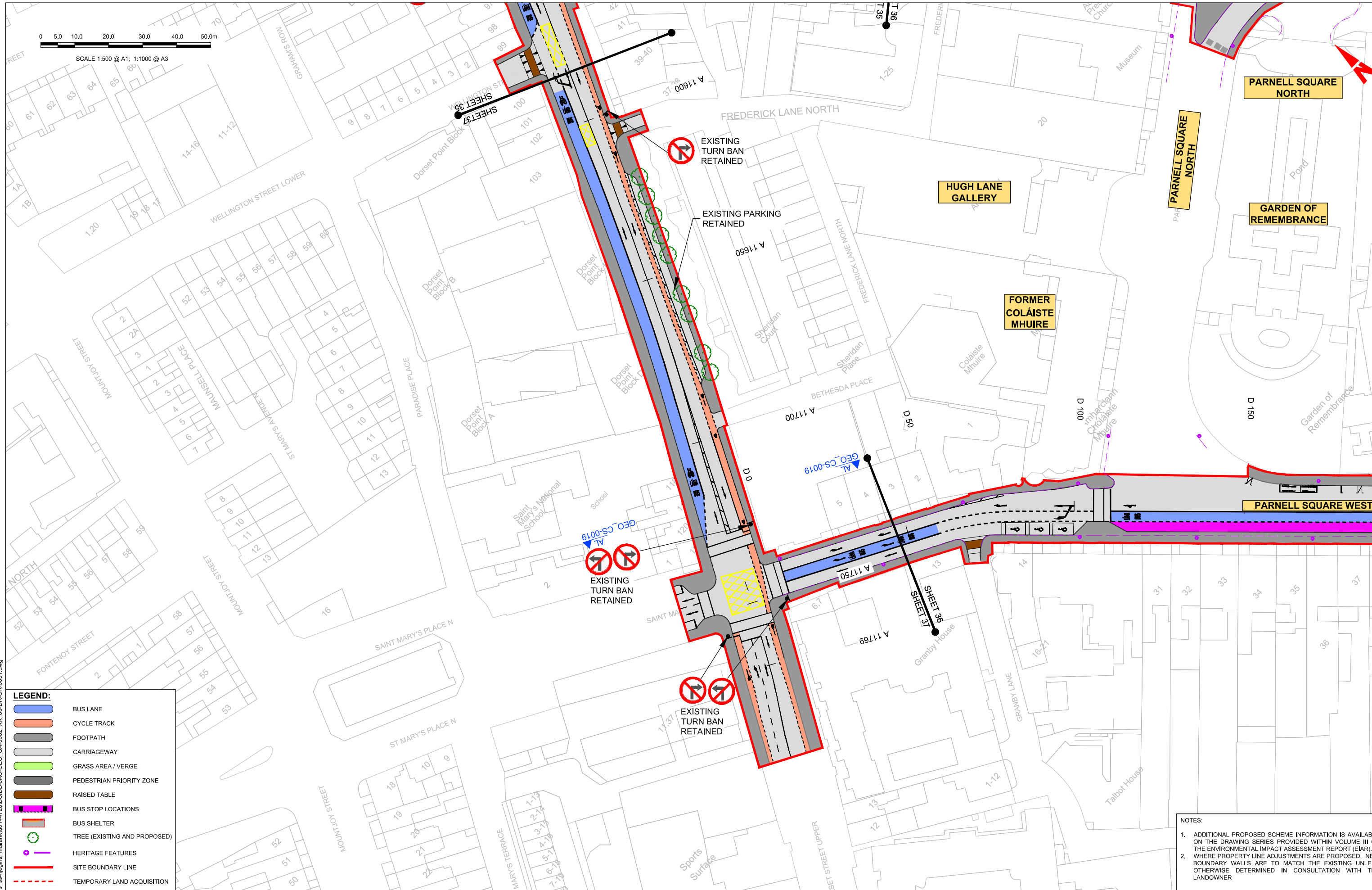
Drawn: FM  
Checked: IL  
Approved: HOS

|  |                        |           |          |
|--|------------------------|-----------|----------|
| Programme Title: <b>BUSCONNECTS DUBLIN CORE BUS CORRIDORS INFRASTRUCTURE WORKS</b>       |                        |           |          |
| Drawing Title: <b>SWORDS TO CITY CENTRE CORE BUS CORRIDOR SCHEME GENERAL ARRANGEMENT</b> |                        |           |          |
| Drawing File Name: BCIDB-JAC-GEO_GA-0002_XX_00-DR-CR-0036                                | Sheet Number: 36 of 37 | Status: A | Rev: M01 |

DO NOT SCALE USE FIGURED DIMENSIONS ONLY



SCALE 1:500 @ A1; 1:1000 @ A3



**LEGEND:**

|  |                              |
|--|------------------------------|
|  | BUS LANE                     |
|  | CYCLE TRACK                  |
|  | FOOTPATH                     |
|  | CARRIAGEWAY                  |
|  | GRASS AREA / VERGE           |
|  | PEDESTRIAN PRIORITY ZONE     |
|  | RAISED TABLE                 |
|  | BUS STOP LOCATIONS           |
|  | BUS SHELTER                  |
|  | TREE (EXISTING AND PROPOSED) |
|  | HERITAGE FEATURES            |
|  | SITE BOUNDARY LINE           |
|  | TEMPORARY LAND ACQUISITION   |

- NOTES:**
- ADDITIONAL PROPOSED SCHEME INFORMATION IS AVAILABLE ON THE DRAWING SERIES PROVIDED WITHIN VOLUME III OF THE ENVIRONMENTAL IMPACT ASSESSMENT REPORT (EIA).
  - WHERE PROPERTY LINE ADJUSTMENTS ARE PROPOSED, NEW BOUNDARY WALLS ARE TO MATCH THE EXISTING UNLESS OTHERWISE DETERMINED IN CONSULTATION WITH THE LANDOWNER

Disclaimer: © National Transport Authority (NTA) 2022. This drawing is confidential and the copyright in it is owned by NTA. This drawing must not be either loaned, copied or otherwise reproduced in whole or in part or used for any purpose without the prior permission of NTA.

b. This drawing is to be used for the design element identified in the titleblock. Other information shown is to be considered indicative only. The drawing is to be read in conjunction with all other relevant design drawings.

c. D.S. data used for plans are printed under © Ordnance Survey Ireland Government of Ireland. All rights reserved. Licence Number 2022/OS\_NMA\_180 National Transport Authority. All elevations are in metres and relate to OSI Good Model (OSGM15) Mean Head. All Co-ordinates are in Irish Transverse Mercator Grid (ITM) as defined by OSI active local GPS station.

d. Information concerning the position of apparatus shown on this drawing is based on drawings supplied by the utility owners and/or the utility works contractor, whilst every care has been taken in the preparation of this drawing, positions should be taken as approximate and are intended for general guidance only and no representation is made by the NTA as to the accuracy, completeness, sufficiency or otherwise of this drawing and the position of the apparatus. The information contained herein does not purport to be comprehensive or final as the apparatus is subject to being altered and/or superceded. Recipients should not rely on this information. Any liabilities are hereby expressly disclaimed.

e. The information contained herein has been provided by the NTA but does not purport to be comprehensive or final. Recipients should not rely on the information. Neither the NTA nor any of its directors, officers, employees, agents, stakeholders or advisers make any representation or warranty as to, or accept any liability or responsibility in relation to, the adequacy, accuracy, reasonableness or completeness of the information provided as part of this document or any matter on which the information is based (including but not limited to loss or damage arising as a result of reliance by recipients on the information or any part of it). Any liabilities are hereby expressly disclaimed.



| Rev | Date       | Drn | Chk'd | App'd | Description                 |
|-----|------------|-----|-------|-------|-----------------------------|
| M01 | 06/04/2023 | FM  | IL    | HOS   | ISSUE FOR PHASE 4: PLANNING |

Client: **NTA**  
Údarás Náisiúnta Iompair  
National Transport Authority

Date: 06/04/2023  
Scale: 1:500 @ A1  
1:1000 @ A3

Project Code: BCIDB  
Originator Code: JAC

Engineering Designer: **Jacobs**

Drawn: FM  
Checked: IL  
Approved: HOS

|  |                        |           |          |
|--|------------------------|-----------|----------|
| Programme Title: <b>BUSCONNECTS DUBLIN</b>                           |                        |           |          |
| CORE BUS CORRIDORS INFRASTRUCTURE WORKS                              |                        |           |          |
| Drawing Title: <b>SWORDS TO CITY CENTRE CORE BUS CORRIDOR SCHEME</b> |                        |           |          |
| GENERAL ARRANGEMENT  |                        |           |          |
| Drawing File Name: BCIDB-JAC-GEO_GA-0002_XX_00-DR-CR-0037            | Sheet Number: 37 of 37 | Status: A | Rev: M01 |

DO NOT SCALE USE FIGURED DIMENSIONS ONLY

C:\pwworking\jacobs\_uk\_highways\_ssa\legint\_mullank\d0144728\BCIDB-JAC-GEO\_GA-0002\_XX\_00-DR-CR-0037.dwg