

Swords to City Centre Core Bus

Corridor Scheme

**Compulsory
Purchase
Order**

Site Notices

**BUS
CONNECTS**

SUSTAINABLE TRANSPORT FOR A BETTER CITY.



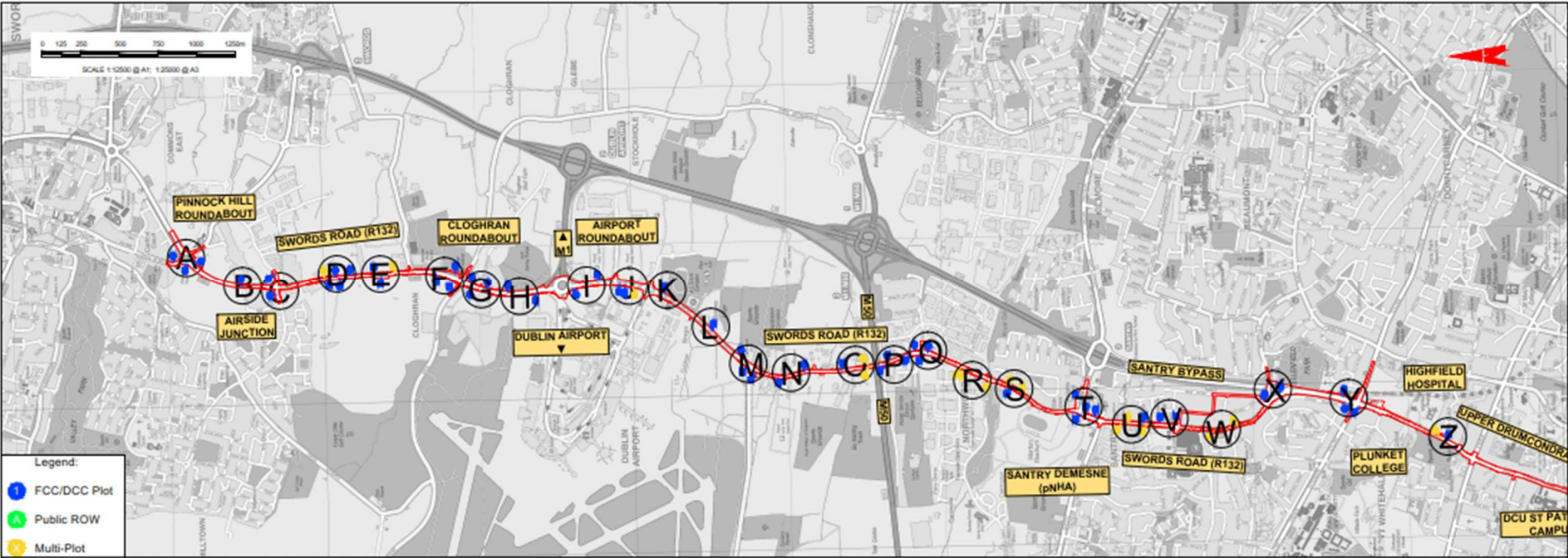
**Swords to City Centre Core Bus
Corridor Scheme**

**Compulsory
Purchase
Order**

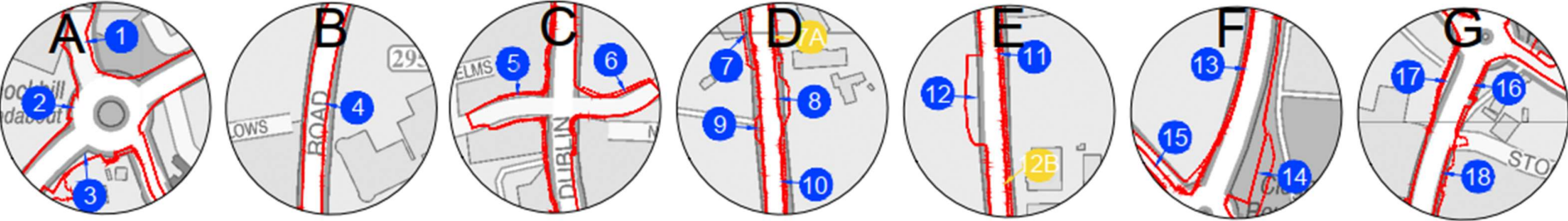
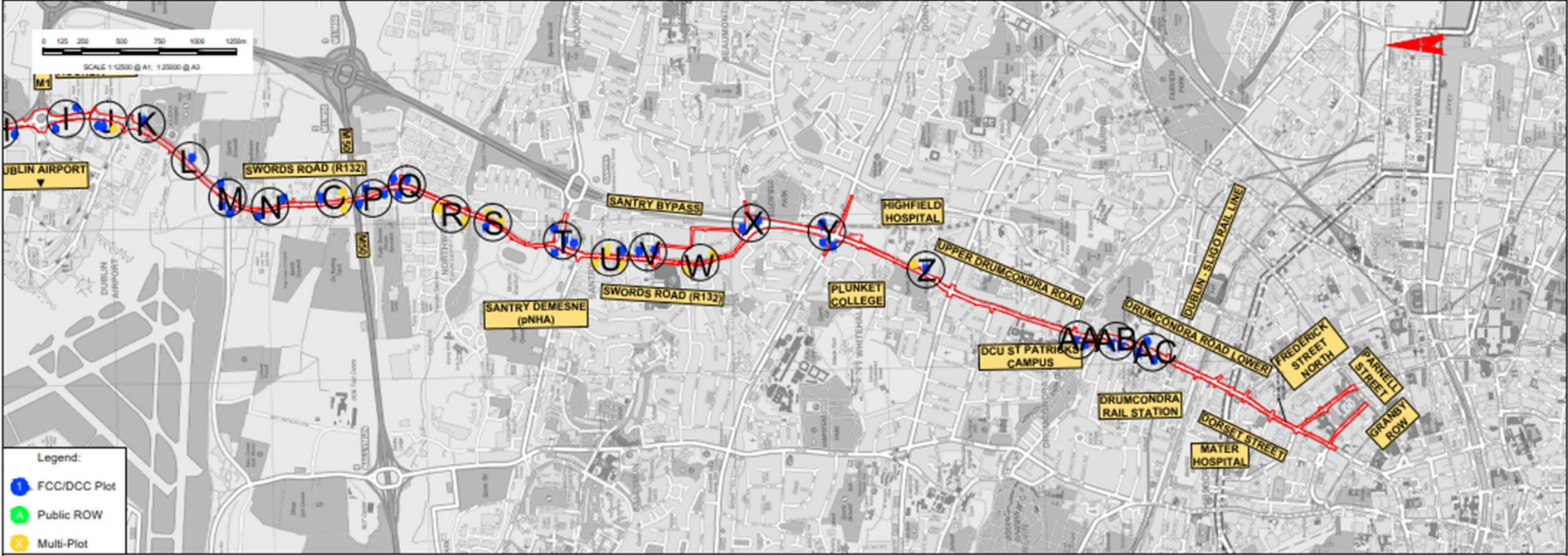
Site Notices Locations

1. Swords to City Centre Proposed Location for Site Notices

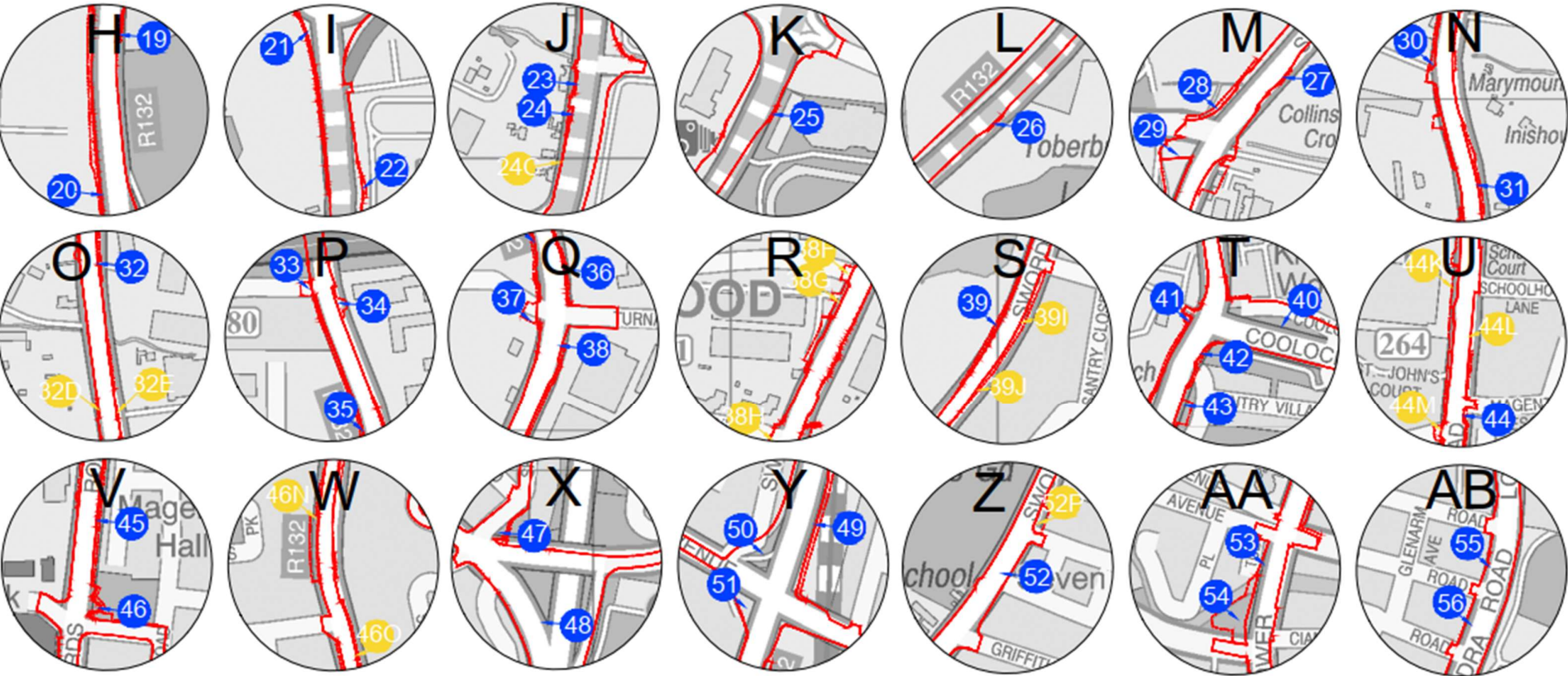
This document has been prepared to outline the locations for site notices along Swords to City Centre Core Bus Corridor (CBC) Scheme as part of the CPO application. The following locations are proposed:



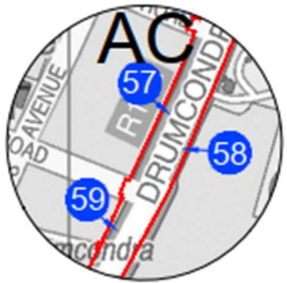
Swords to City Centre - Proposed Locations of Site Notices



Swords to City Centre - Proposed Locations of Site Notices



Swords to City Centre - Proposed Locations of Site Notices



Swords to City Centre - Proposed Locations of Site Notices

Location	Qty of A3 Notices	Fixing	Location	Qty of A3 Notices	Fixing
1	2	Lighting Column	23	2	Lighting Column
2	2	Lighting Column	24	3	Lighting Column
3	4	Lighting Column	24C	2	Lighting Column
4	2	Sign Post	25	2	Palisade Fencing
5	2	Lighting Column	26	2	Lighting Column
6	2	Lighting Column	27	2	Lighting Column
7	4	Lighting Column	28	3	Palisade Fencing
7A	3	Lighting Column	29	3	Lighting Column
8	3	Lighting Column	30	2	Palisade Fencing
9	2	Palisade Fencing	31	2	Palisade Fencing
10	2	Lighting Column	32	3	ESB Pole
11	2	Lighting Column	32D	3	Palisade Fencing
12	2	Lighting Column	32E	3	Lighting Column
12B	3	Lighting Column	33	3	Lighting Column
13	2	Lighting Column	34	2	Fencing
14	3	Sign Post	35	2	Palisade Fencing
15	3	Lighting Column	36	3	Lighting Column
16	4	Lighting Column	37	3	Lighting Column
17	2	Lighting Column	38	3	Lighting Column
18	4	Lighting Column	38F	3	Lighting Column
19	2	Lighting Column	38G	3	Fencing
20	2	Lighting Column	38H	2	Lighting Column
21	2	Lighting Column	39	2	Lighting Column
22	2	Palisade Fencing	39I	2	Lighting Column



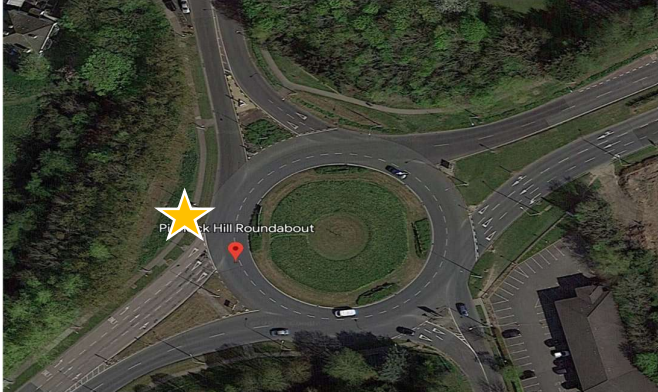

Swords to City Centre - Proposed Locations of Site Notices

Location	Qty of A3 Notices	Fixing	Location	Qty of A3 Notices	Fixing
39J	2	Lighting Column	48	2	Lighting Column
40	2	Lighting Column	49	2	Lighting Column
41	2	Lighting Column	50	2	Lighting Column
42	2	Lighting Column	51	2	Lighting Column
43	3	Fencing	52P	2	Lighting Column
44K	3	Lighting Column	52	2	Railing
44L	2	Lighting Column	53	3	Sign Post
44M	4	Lighting Column	54	3	Stakes
44	2	Stakes	55	2	Lighting Column
45	3	Palisade Fencing	56	2	Railing
46	3	Lighting Column	57	2	Lighting Column
46N	2	Wall	58	2	Sign Post
46O	2	Sign Post	59	3	Lighting Column
47	2	Lighting Column			



Fixings	Number
Lighting Column	52
Fencing/Palisade Fencing/Railings	14
Sign post	5
Stakes	2
Wall	1
ESB Pole	1
Total	75

Totals
46 with 2 x A3
24 with 3 x A3
5 with 4 X A3





Swords to City Centre - Proposed Locations of Site Notices

ID	CPO Ref	Description	Number/Location of Notices	Placement and Quantum
1	1014(12).1i	Green area at Pinnock Hill Roundabout	 <p data-bbox="510 792 1100 824">1 no. notice in green area at Pinnock Hill Roundabout</p>	 <p data-bbox="1178 800 1871 862">2 x A3 attached to lighting column with signs facing the public footpath</p>
2	1014(10).1i 1014(11).1i 1031(1).1i	Green area at Pinnock Hill Roundabout	 <p data-bbox="510 1312 1100 1344">1 no. notice in green area at Pinnock Hill Roundabout</p>	 <p data-bbox="1178 1308 1877 1370">2 x A3 attached to lighting column, with signs facing the public footpath</p>



Swords to City Centre - Proposed Locations of Site Notices

<p>3</p> <p>1029(1).1c</p> <p>1029(2).1c</p> <p>1029(3).1i</p> <p>1030(1).1i</p> <p>1029(4).2c</p> <p>1029(5).2c</p> <p>1029(6).2i</p> <p>1030(2).2i</p> <p>1030(3).2i</p> <p>CA</p> <p>CB</p> <p>CC</p> <p>CD</p> <p>EA</p> <p>EB</p> <p>EC</p>	<p>Green area at Pinnock Hill Roundabout</p>	 <p>1 no. notice in green at Pinnock Hill Roundabout</p>	 <p>4 x A3 to be attached to lighting column, with signs facing the public footpath</p>
--	--	--	--



Swords to City Centre - Proposed Locations of Site Notices

ID	CPO Ref	Description	Number/Location of Notices	Placement and Quantum
4	1001(2).1i 1001(1).1i	Verge North of Airside Junction	 <p data-bbox="510 816 1014 846">1 no. notice in verge North of Airside Junction</p>	 <p data-bbox="1178 805 1881 862">2 x A3 to be attached to a standalone post, with signs facing the public footpath</p>
5	1009(1).1h 1009(2).2h	Green area at Airside junction	 <p data-bbox="510 1336 1062 1365">1 no. notice in verge Northwest of Airside Junction</p>	 <p data-bbox="1178 1300 1934 1357">2 x A3 to be attached to lighting column, with signs facing the public footpath</p>

Swords to City Centre - Proposed Locations of Site Notices

ID	CPO Ref	Description	Number/Location of Notices	Placement and Quantum
6	1002(1).1c 1002(2).1c 1002(3).2c	Common Ground at Airside Retail Park	 <p data-bbox="510 816 968 846">1 no. notice in verge at Airside Retail Park</p>	 <p data-bbox="1178 784 1934 846">2 x A3 to be attached to lighting column, with signs facing the public footpath</p>

Swords to City Centre - Proposed Locations of Site Notices

ID	CPO Ref	Description	Number/Location of Notices	Placement and Quantum
7	1011(1).1c 1011(2).2c CG CH CI CJ CK EF EG EH EI EK	Ground to front of Boland Car Dismantlers	 <p data-bbox="516 792 1119 820">1 no. notice in verge to front of Boland Car Dismantlers</p>	 <p data-bbox="1182 743 1944 803">4 x A3 to be attached to lighting column, with signs facing the public footpath</p>





Swords to City Centre - Proposed Locations of Site Notices

<p>8 & 7A</p>	<p>1012(1).1b 1013(1).1c EJ CL 1017(1).1a 1017(4).1i 1017(2).1a 1017(3).1i 1017(6).2c 1017(8).2i 1017(5).2a 1017(7).2i EJ CL</p>	<p>Green area outside N1 Business Park and Green area outside Glenmore House</p>	 <p>1 no. notice in green area outside N1 Business Park and 1 no. notice in green area outside Glenmore House</p>	 <p>3 x A3 to be attached to lighting column, with signs facing the public footpath</p>  <p>3 x A3 to be attached to lighting column, with signs facing the public footpath</p>
-------------------	---	--	---	--





Swords to City Centre - Proposed Locations of Site Notices

ID	CPO Ref	Description	Number/Location of Notices	Placement and Quantum
9	1014(01).2a 1014(02).2i 1016(1).2a 1016(2).2i	Entrance to McComish Ltd	 <p data-bbox="510 803 1058 831">1 no. notice in verge at entrance to McComish Ltd</p>	 <p data-bbox="1180 771 1705 799">2 x A3 notice to be attached to palisade fencing</p>
10	1015(3).1b 1015(4).2b	Common ground at bus stop no.3697	 <p data-bbox="510 1299 863 1326">1 no. notice in verge at bus stop</p>	 <p data-bbox="1180 1299 1625 1326">2 x A3 to be attached to lighting column</p>





Swords to City Centre - Proposed Locations of Site Notices

ID	CPO Ref	Description	Number/Location of Notices	Placement and Quantum
11	1019(1).1i 1019(2).2i	Common Ground east side of R132	 <p data-bbox="510 846 737 873">1 no. notice in verge</p>	 <p data-bbox="1178 820 1625 847">2 x A3 to be attached to lighting column</p>
12	1014(03).1b	Common Ground west side of R132	 <p data-bbox="510 1344 737 1372">1 no. notice in verge</p>	 <p data-bbox="1178 1304 1625 1331">2 x A3 to be attached to lighting column</p>





Swords to City Centre - Proposed Locations of Site Notices

ID	CPO Ref	Description	Number/Location of Notices	Placement and Quantum
12 B	1022(1).1c 1022(2).1i 1022(3).2c 1022(4).2i	Common Ground outside of Metropoint Business Park	 <p data-bbox="510 800 1050 829">1 no. notice in verge at Metropoint Business Park</p>	 <p data-bbox="1178 784 1625 813">3 x A3 to be attached to lighting column</p>
13	1014(06).2b 1014(04).1b 1014(05).1b	Common Ground west side of R132	 <p data-bbox="510 1292 735 1321">1 no. notice in verge</p>	 <p data-bbox="1178 1317 1625 1346">2 x A3 to be attached to lighting column</p>

Swords to City Centre - Proposed Locations of Site Notices

ID	CPO Ref	Description	Number/Location of Notices	Placement and Quantum
14	1020(1).1i 1028(06).1i 1028(05).1i 1028(07).2i 1020(2).2i EL CM	Common ground Northeast of Cloghran Roundabout	 <p data-bbox="510 833 737 857">1 no. notice in verge</p>	 <p data-bbox="1178 808 1593 833">3 x A3 to be attached to signage post</p>
15	1028(01).1b 1028(02).1b 1028(04).2b 1028(03).2b	Common ground Northwest of Cloghran Roundabout	 <p data-bbox="510 1325 737 1349">1 no. notice in verge</p>	 <p data-bbox="1178 1333 1625 1357">3 x A3 to be attached to lighting column</p>





Swords to City Centre - Proposed Locations of Site Notices

ID	CPO Ref	Description	Number/Location of Notices	Placement and Quantum
16	1023(1).1i 1024(1).1i 1023(2).2i 1024(2).2i CN CO EM	Common ground Southwest of Cloghran Roundabout	 <p data-bbox="510 808 737 837">1 no. notice in verge</p>	 <p data-bbox="1178 797 1625 826">4 x A3 to be attached to lighting column</p>
17	1014(07).1c 1025(1).1c 1025(2).2c 1025(3).2c	Common ground Southeast of Cloghran Roundabout	 <p data-bbox="510 1323 737 1352">1 no. notice in verge</p>	 <p data-bbox="1178 1344 1625 1373">2 x A3 to be attached to lighting column</p>





Swords to City Centre - Proposed Locations of Site Notices

ID	CPO Ref	Description	Number/Location of Notices	Placement and Quantum
18	1014(08).1a 1026(1).1c 1053(1).1a 1014(09).2a 1026(2).2c 1053(2).2a 1053(3).2c EN CP	Ground at Coachman's Inn Restaurant	 <p>1 no. notice at entrance to Coachman's Inn</p>	 <p>4 x A3 to be attached to lighting column</p>
19	1014(13).1a 1014(14).2a	Ground at McMonagle Stone	 <p>1 no. notice at McMonagle Stone</p>	 <p>2 x A3 to be attached to lighting column</p>





Swords to City Centre - Proposed Locations of Site Notices

ID	CPO Ref	Description	Number/Location of Notices	Placement and Quantum
20	1028(13).1i 1054(1).2c 1028(14).2i	Common ground at bus stop no. 3671	 <p data-bbox="510 818 793 849">1 no. notice near bus stop</p>	 <p data-bbox="1178 818 1625 849">2 x A3 to be attached to lighting column</p>
21	1028(11).1c 1032(1).1c 1028(12).2c 1032(2).2c	Common Ground at Airport Roundabout	 <p data-bbox="510 1300 814 1328">1 no. notice at Roundabout</p>	 <p data-bbox="1178 1333 1625 1360">2 x A3 to be attached to lighting column</p>



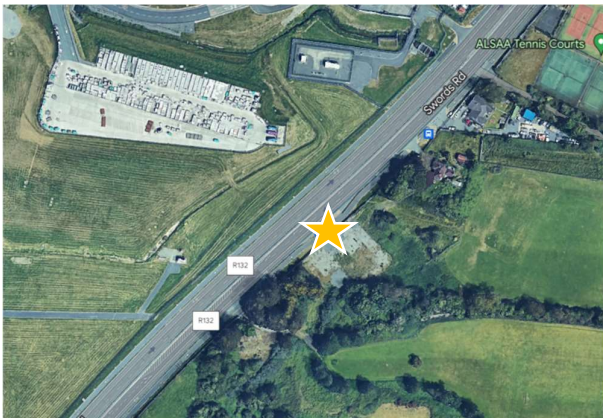

Swords to City Centre - Proposed Locations of Site Notices

ID	CPO Ref	Description	Number/Location of Notices	Placement and Quantum
22	1034(1).2c	Common ground at bus stop no. 3885	 <p data-bbox="510 808 768 837">1 no. notice at bus stop</p>	 <p data-bbox="1180 773 1629 802">2 x A3 to be attached to palisade fencing</p>
23	1035(2).2c 1035(1).1c	Ground outside Kealy's	 <p data-bbox="510 1308 852 1338">1 no. notice outside Kealys Pub</p>	 <p data-bbox="1180 1308 1755 1338">2 x A3 notice to be attached to right lighting column</p>





Swords to City Centre - Proposed Locations of Site Notices

ID	CPO Ref	Description	Number/Location of Notices	Placement and Quantum
24	1036(1).1d 1038(1).1d 1039(1).1d 1036(2).2d 1038(2).2d 1039(2).2d	Common ground at bus stop on opposite side of road to Red Long Term Carpark	 <p>1 no. notice at bus stop</p>	 <p>3 x A3 to be attached to lighting column</p>
24 C	1040(1).1d 1041(1).1d 1041(2).1d 1034(2).1c	Common ground at bus stop on opposite side of road to Red Long Term Carpark	 <p>1 no. notice in verge</p>	 <p>2 x A3 to be attached to lighting column</p>



Swords to City Centre - Proposed Locations of Site Notices

ID	CPO Ref	Description	Number/Location of Notices	Placement and Quantum
25	1034(3).2i	Common ground at bus stop	 <p data-bbox="510 846 768 873">1 no. notice at bus stop</p>	 <p data-bbox="1178 813 1629 841">2 x A3 to be attached to palisade fencing</p>
26	1034(4).2b	Common ground at bus stop	 <p data-bbox="510 1341 768 1369">1 no. notice at bus stop</p>	 <p data-bbox="1178 1330 1625 1357">2 x A3 to be attached to lighting column</p>

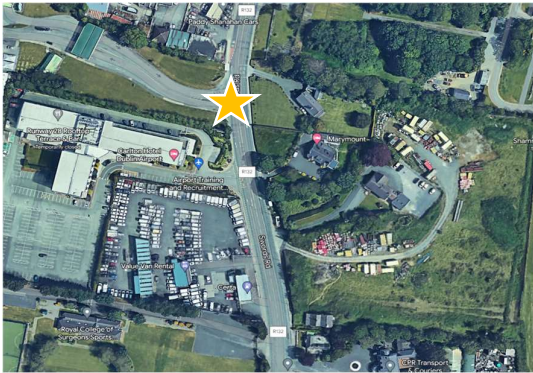



Swords to City Centre - Proposed Locations of Site Notices

ID	CPO Ref	Description	Number/Location of Notices	Placement and Quantum
27	1043(1) 1b 1043(2).2b 1043(3).2b	Common ground at bus stop	 <p data-bbox="510 805 768 833">1 no. notice at bus stop</p>	 <p data-bbox="1178 824 1625 852">2 x A3 to be attached to lighting column</p>
28	1042(1).1c 1042(2).2c CQ EO	Ground at Collinstown Cross	 <p data-bbox="510 1336 869 1364">1 no. notice at Collinstown Cross</p>	 <p data-bbox="1178 1284 1705 1312">3 x A3 notice to be attached to palisade fencing</p>

Swords to City Centre - Proposed Locations of Site Notices

ID	CPO Ref	Description	Number/Location of Notices	Placement and Quantum
29	1052(5).1i 1052(6).1i 1052(4).1c 1052(1).1a 1052(3).1c 1052(2).1a 1052(9).2i 1052(7).2a 1052(8).2c CR CS EP	Ground at Collinstown Cross	 <p data-bbox="510 833 869 862">1 no. notice at Collinstown Cross</p>	 <p data-bbox="1178 813 1625 842">3 x A3 to be attached to lighting column</p>





Swords to City Centre - Proposed Locations of Site Notices

ID	CPO Ref	Description	Number/Location of Notices	Placement and Quantum
30	1049(2).2c 1049(1).1c 1049(3).2c CT	Ground at entrance to the old Quick Park, north of the Carlton Hotel	 <p data-bbox="510 760 1146 824">1 no. notice at entrance to the old Quick Park north of the Carlton Hotel</p>	 <p data-bbox="1178 760 1705 792">2 x A3 notice to be attached to palisade fencing</p>
31	1098(5).1h	Ground on opposite side of the road to Certa Garage	 <p data-bbox="510 1271 1098 1336">1 no. notice at ground on opposite side of the road to Certa Garage</p>	 <p data-bbox="1178 1317 1633 1349">2 x A3 to be attached to palisade fencing</p>





Swords to City Centre - Proposed Locations of Site Notices

ID	CPO Ref	Description	Number/Location of Notices	Placement and Quantum
32	1095(2).1c 1095(1).1a 1095(4).2c 1095(3).2a CU CV ER ES	Ground at entrance to Glen Dimplex	 <p>1 no. notice at entrance to Glen Dimplex</p>	 <p>3 x A3 notice to be attached ESB Pole`</p>
32 D	1062(2).2c 1062(1).1c C01 EW	Common Ground at entrance to Advance Business Park	 <p>1 no. notice at entrance to Advance Business Park</p>	 <p>3 x A3 notice to be attached to palisade fencing</p>

Swords to City Centre - Proposed Locations of Site Notices

ID	CPO Ref	Description	Number/Location of Notices	Placement and Quantum
32 E	1061(1).1c 1060(1).1c 1060(2).2c 1061(2).2c CY CZ EU EV	Common Ground at entrance To Europcar	 <p>1 no. notice at entrance to Europcar</p>	 <p>3 x A3 notice to be attached to lighting column</p>
33	1063(3).1i 1063(1).1a 1063(2).1c 1063(4).2a 1063(6).2i 1063(5).2c EX EY	Ground at entrance to North Ring Business Park	 <p>1 no. notice at entrance to North Ring Business Park</p>	 <p>3 x A3 notice to be attached to lighting column</p>





Swords to City Centre - Proposed Locations of Site Notices

ID	CPO Ref	Description	Number/Location of Notices	Placement and Quantum
34	1064(1).1c 1064(2).2c	Ground at entrance to Nesta	 <p>1 no. notice at entrance to Nesta</p>	 <p>2 x A3 notice to be attached to fencing</p>
35	1066(2).2c 1066(1).1c	Ground at Dublin Airport Business Park	 <p>1 no. notice at Dublin Airport Business Park</p>	 <p>2 x A3 notice to be attached to palisade fencing facing public footpath</p>

Swords to City Centre - Proposed Locations of Site Notices

ID	CPO Ref	Description	Number/Location of Notices	Placement and Quantum
36	1069(1).1c 1069(2).2c 1069(3).2c	Ground adjacent to Woodford Business Park	 <p data-bbox="510 824 800 850">1 no. notice near Bus Stop</p>	 <p data-bbox="1178 816 1698 842">3 x A3 notice to be attached to lighting column</p>
37	1070(2).1c 1070(1).1a 1070(4).2c 1070(3).2a C02 C03 EZ E01	Ground at entrance to Furze Road	 <p data-bbox="510 1336 926 1362">1 no. notice at entrance to Furze Road</p>	 <p data-bbox="1178 1333 1698 1359">3 x A3 notice to be attached to lighting column</p>





Swords to City Centre - Proposed Locations of Site Notices

ID	CPO Ref	Description	Number/Location of Notices	Placement and Quantum
38	1014(15).1i 1014(16).2i	Common Ground at Airways Industrial Estate	 <p data-bbox="510 800 1035 829">1 no. notice in verge at Airways Industrial Estate</p>	 <p data-bbox="1178 813 1703 842">3 x A3 notice to be attached to lighting column</p>
38F	1077(1).1a 1074(1).1c 1077(2).2a 1074(2).2c C04 E02	Ground at entrance to Furry Park Ind. Est	 <p data-bbox="510 1341 1098 1370">1 no. notice in verge at entrance to Furry Park Ind. Est</p>	 <p data-bbox="1178 1321 1703 1351">3 x A3 notice to be attached to lighting column</p>

Swords to City Centre - Proposed Locations of Site Notices

ID	CPO Ref	Description	Number/Location of Notices	Placement and Quantum
38 G	1075(1).1c 1075(2).1c 1075(3).2c C05 C06 E03	Ground at entrance to Airport Business Campus	 <p>1 no. notice in verge at entrance to Airport Business Campus</p>	 <p>3 x A3 notice to be attached fencing</p>
38 H	1080(2).1c 1080(1).1a 1080(3).1f C07 C08	Ground at Entrance to Northwood Avenue	 <p>1 no. notice in verge at entrance to Northwood Avenue</p>	 <p>2 x A3 notice to be attached to lighting column on right.</p>





Swords to City Centre - Proposed Locations of Site Notices

ID	CPO Ref	Description	Number/Location of Notices	Placement and Quantum
39	1081(1).1f 1081(2).2f C09 E04	Common Ground at Santry Demesne	 <p data-bbox="510 769 1100 800">1 no. notice in green area adjacent to Santry Demesne</p>	 <p data-bbox="1178 769 1913 824">2 x A3 notice to be attached to lighting column facing the public footpath</p>
39I	1082(1).1i 1082(2).2i	Ground south of entrance to Santry Close	 <p data-bbox="510 1333 1100 1364">1 no. notice in verge south of entrance to Santry Close</p>	 <p data-bbox="1178 1317 1955 1372">2 x A3 notice to be attached to lighting column facing the public footpath</p>

Swords to City Centre - Proposed Locations of Site Notices

ID	CPO Ref	Description	Number/Location of Notices	Placement and Quantum
39J	1082(1).1i 1082(2).2i	Ground at Bus Stop	 <p data-bbox="510 786 1073 846">1 no. notice at Bus Stop opposite the road, north of entrance to Morton Stadium</p>	 <p data-bbox="1178 756 1890 816">2 x A3 notice to be attached to lighting column facing the public footpath</p>
40	1014(17).1i	Green area at Coolock Lane	 <p data-bbox="510 1325 972 1354">1 no. notice in green area at Coolock Lane</p>	 <p data-bbox="1178 1294 1890 1354">2 x A3 notice to be attached to lighting column facing the public footpath</p>

Swords to City Centre - Proposed Locations of Site Notices

ID	CPO Ref	Description	Number/Location of Notices	Placement and Quantum
41	1084(2).2f 1084(1).1f	Ground at entrance to Santry Park	 <p data-bbox="510 800 1024 828">1 no. notice in verge at entrance to Santry Park</p>	 <p data-bbox="1178 800 1696 828">2 x A3 notice to be attached to lighting column</p>
42	1162(1).1i 1162(2).2i	Common Ground at Santry Community Resource Centre	 <p data-bbox="510 1287 1081 1356">1 no. notice in verge at Santry Community Resource Centre</p>	 <p data-bbox="1178 1312 1890 1372">2 x A3 notice to be attached to lighting column facing the public footpath</p>

Swords to City Centre - Proposed Locations of Site Notices

ID	CPO Ref	Description	Number/Location of Notices	Placement and Quantum
43	1152(1).1i 1152(2).1i 1152(3).2i 1152(4).2i	Green area at Santry Villas	 <p data-bbox="510 776 961 808">1 no. notice in green area at Santry Villas</p>	 <p data-bbox="1178 792 1608 824">3 x A3 notice to be attached to fencing</p>
44 K	1165(1).1i 1164(1).2i 1165(2).2i C11 E05	Green area outside Santry Place Apartments	 <p data-bbox="510 1284 1024 1349">1 no. notice in green area outside Santry Place Apartments</p>	 <p data-bbox="1178 1300 1892 1365">3 x A3 notice to be attached to lighting column facing the public footpath</p>

Swords to City Centre - Proposed Locations of Site Notices

ID	CPO Ref	Description	Number/Location of Notices	Placement and Quantum
44L	1155(1).1c	Common Ground at Swiss Cottage Apartments	 <p data-bbox="510 776 961 808">1 no. notice at Swiss Cottage Apartments</p>	 <p data-bbox="1178 755 1890 812">2 x A3 notice to be attached to lighting column facing the public footpath</p>
44M	1104(1).1c 1104(3).1a 1104(4).1c 1104(2).2c 1104(5).2a 1104(6).2c C12 C13 E06 E07	Ground at entrance to Santry Hall Industrial Estate	 <p data-bbox="510 1320 1113 1352">1 no. notice at entrance to Santry Hall Industrial Estate</p>	 <p data-bbox="1178 1295 1900 1352">4 x A3 notice to attached to lighting column, with signs facing the public footpath</p>





Swords to City Centre - Proposed Locations of Site Notices

ID	CPO Ref	Description	Number/Location of Notices	Placement and Quantum
44	1101(01).1i 1101(02).2i	Common Ground at entrance to Magenta Crescent	 <p data-bbox="510 781 1121 841">1 no. notice at green area south of entrance to Magenta Crescent</p>	 <p data-bbox="1178 776 1871 836">2 x A3 notice to be attached to stakes to rear of wall, with signs facing the public footpath</p>
45	1102(1).1a 1102(2).1a 1102(3).1i 1102(4).2a 1102(5).2i 1102(6).2i 1102(7).2i C14	Common Ground at Magenta Hall	 <p data-bbox="510 1328 919 1354">1 no. notice in verge at Magenta Hall</p>	 <p data-bbox="1178 1312 1703 1338">3 x A3 notice to be attached to palisade fencing</p>

Swords to City Centre - Proposed Locations of Site Notices

ID	CPO Ref	Description	Number/Location of Notices	Placement and Quantum
46	1102(1).1a 1102(2).1a 1102(3).1i 1102(4).2a 1102(5).2i 1102(6).2i 1102(7).2i C14	Common Ground at entrance to Magenta Hall	 <p data-bbox="510 816 1104 846">1 no. notice at entrance to Magenta Hall/Lorcan Road</p>	 <p data-bbox="1178 784 1892 846">3 x A3 notice to be attached to lighting column facing the public footpath</p>
46 N	1108(1).1a 1108(2).2a C16 E08	Laneway between 301 and 303 Swords Road	 <p data-bbox="510 1295 1104 1357">1 no. notice on laneway between 301 and 303 Swords Road</p>	 <p data-bbox="1178 1271 1604 1300">2 x A3 notice to be fixed to end of wall</p>


Swords to City Centre - Proposed Locations of Site Notices

ID	CPO Ref	Description	Number/Location of Notices	Placement and Quantum
460	1146(1).1a 1146(2).2a C17 E09	Laneway at Holistic Therapy Centre	 <p>1 no. notice on laneway at Holistic Therapy Centre</p>	 <p>2 x A3 notice to be attached to sign post</p>
47	1184(1).1i 1184(2).2i	Common Ground at Shanrath Road	 <p>1 no. notice at green area between Shanrath Road and Shantalla Road</p>	 <p>2 x A3 notice to be attached to lighting column, on left, facing the public footpath</p>

Swords to City Centre - Proposed Locations of Site Notices

ID	CPO Ref	Description	Number/Location of Notices	Placement and Quantum
48	1101(08).1i 1101(09).2i	Ground at N1/ Swords Road ramp	 <p data-bbox="512 792 905 821">1 no. notice N1/ Swords Road ramp</p>	 <p data-bbox="1180 802 1703 831">2 x A3 notice to be attached to lighting column</p>
49	1167(1).1h 1167(2).2h	Ground at Holy Child Church car park	 <p data-bbox="512 1341 1062 1370">1 no. notice in verge at Holy Child Church car park</p>	 <p data-bbox="1180 1318 1898 1380">2 x A3 notice to be attached to lighting column, facing the public footpath</p>

Swords to City Centre - Proposed Locations of Site Notices

ID	CPO Ref	Description	Number/Location of Notices	Placement and Quantum
50	1101(05).1i	Green area north west of Collins Avenue	 <p data-bbox="512 802 1083 831">1 no. notice in green area at Collins Avenue West</p>	 <p data-bbox="1180 727 1957 789">2 x A3 notice to be attached to lighting column, facing the public footpath</p>
51	1101(06).1i	Green area south west of Collins Avenue	 <p data-bbox="512 1338 1150 1367">1 no. notice in green area at Collins Avenue</p>	 <p data-bbox="1180 1312 1944 1373">2 x A3 notice to be attached to lighting column, on right, facing the public footpath</p>

Swords to City Centre - Proposed Locations of Site Notices

ID	CPO Ref	Description	Number/Location of Notices	Placement and Quantum
52 P	1173(1).1c 1173(2).2c	Common ground at entrance to the Bonnington Hotel	 <p data-bbox="510 816 1115 873">1 no. notice in green area at entrance to the Bonnington Hotel</p>	 <p data-bbox="1178 716 1906 773">2 x A3 notice to be attached to lighting column, facing the public footpath</p>
52	1174(1).1i 1174(2).1i	Common ground at pedestrian entrance to Seven Oaks	 <p data-bbox="510 1330 1150 1354">1 no. notice in verge at pedestrian entrance to Seven Oaks</p>	 <p data-bbox="1178 1307 1906 1364">2 x A3 notice to be attached to railing, with signs facing the public footpath</p>

Swords to City Centre - Proposed Locations of Site Notices

ID	CPO Ref	Description	Number/Location of Notices	Placement and Quantum
53	1185(1).1i 1185(2).1z 1185(3).2z C20	Common Ground at entrance to Millmount Avenue	 <p data-bbox="512 813 1104 841">1 no. notice in verge at entrance to Millmount Avenue</p>	 <p data-bbox="1180 813 1921 841">3 x A3 notice to be attached to sign post, facing the public footpath</p>
54	1101(11).1z 1101(10).1f 1101(13).2z 1101(12).2f	Common Ground at Our Lady's Park	 <p data-bbox="512 1326 982 1354">1 no. notice at entrance to Our Lady's Park</p>	 <p data-bbox="1180 1284 1871 1344">3 x A3 notice to be attached to stakes to rear of wall, with signs facing the public footpath</p>



Swords to City Centre - Proposed Locations of Site Notices

ID	CPO Ref	Description	Number/Location of Notices	Placement and Quantum
55	1152(5).1i 1152(6).2i	Green area between Hollybank Road and Carlingford Road	 <p data-bbox="510 773 1121 833">1 no. notice in green area between Hollybank Road and Carlingford Road, northbound</p>	 <p data-bbox="1178 773 1875 833">2 x A3 notice to be attached to lighting column post, with signs facing the public footpath</p>
56	1101(14).1i 1101(15).2i 1101(16).2i	Green area between Carlingford Road and Dargle Road,	 <p data-bbox="510 1305 1131 1365">1 no. notice in green area between Carlingford Road and Dargle Road, northbound</p>	 <p data-bbox="1178 1305 1904 1365">2 x A3 notice to be attached to railing, with signs facing the public footpath</p>

Swords to City Centre - Proposed Locations of Site Notices

ID	CPO Ref	Description	Number/Location of Notices	Placement and Quantum
57	1101(17).1i 1101(18).2i	Green area between Dargle road and Saint Alphonsus Road	 <p data-bbox="510 764 1136 824">1 no. notice in green area between Dargle road and Saint Alphonsus Road, northbound</p>	 <p data-bbox="1178 773 1934 833">2 x A3 notice to be attached to lighting column, with signs facing the public footpath</p>
58	1152(7).1i 1152(8).2i	Green area in front of 59 Drumcondra Road Lower	 <p data-bbox="510 1276 1136 1336">1 no. notice in green area in front of 59 Drumcondra Road Lower</p>	 <p data-bbox="1178 1260 1913 1292">2 x A3 notice to be attached to sign post, facing the public footpath</p>

Swords to City Centre - Proposed Locations of Site Notices

ID	CPO Ref	Description	Number/Location of Notices	Placement and Quantum
59	1101(19).1i 1101(20).1i 1101(21).1i 1101(22).2i	Green area between Saint Alphonsus Road Lower and Saint Alphonsus Avenue	 <p data-bbox="510 816 1129 873">1 no. notice in green area between Saint Alphonsus Road Lower and Saint Alphonsus Avenue</p>	 <p data-bbox="1178 792 1896 849">3 x A3 notice to be attached to lighting column, facing the public footpath</p>

**Swords to City Centre Core Bus
Corridor Scheme**

**Compulsory
Purchase
Order**

Site Notices

**SWORDS TO CITY CENTRE
CORE BUS CORRIDOR SCHEME
COMPULSORY PURCHASE ORDER 2023
SITE NOTICE**

NOTICE IS HEREBY GIVEN THAT THE NATIONAL TRANSPORT AUTHORITY HAS MADE:

**SWORDS TO CITY CENTRE CORE BUS CORRIDOR SCHEME
COMPULSORY PURCHASE ORDER 2023**

WHICH IS BEING SUBMITTED TO AN BORD PLEANÁLA FOR CONFIRMATION

IF CONFIRMED, THIS ORDER WILL AUTHORISE THE NATIONAL TRANSPORT AUTHORITY TO ACQUIRE COMPULSORILY THE FOLLOWING LAND AS DESCRIBED IN PART I OF THE SCHEDULE (SEE ACCOMPANYING EXTRACT) FOR THE PURPOSES OF CONSTRUCTION OF THE SWORDS TO CITY CENTRE CORE BUS CORRIDOR SCHEME FOR THE PURPOSES OF FACILITATING PUBLIC TRANSPORT, AND TOGETHER WITH ALL ANCILLARY AND CONSEQUENTIAL WORKS ASSOCIATED THEREWITH.

A copy of the order and of the maps referred to in it may be seen at:

**National Transport Authority
Dún Scéine
Harcourt Lane
Dublin 2
D02 WT20**

**An Bord Pleanála,
64 Marlborough Street,
Dublin 1,
D01 V902**

on working days between the hours of **9:15am and 5:30pm from Tuesday 23rd of May 2023 to Tuesday 18th of July 2023.**

A copy of the order and of the maps referred to in it are also available on the National Transport Authority website for the Swords to City Centre Core Bus Corridor Scheme at: www.swordsscheme.ie

Any objection to the order should be made in writing to **An Bord Pleanála (Strategic Infrastructure Division), 64 Marlborough Street, Dublin 1, D01 V902**, so as to reach the said Board before **5.30pm on the Tuesday 18th of July 2023.**

Additional information in relation to the Swords to City Centre Core Bus Corridor Scheme including a copy of the Environmental Impact Assessment Report (EIAR) and the Natura Impact Statement (NIS) are also available at the above location for inspection and/or purchase (in the case of the EIAR/NIS) and for inspection and downloading on the above mentioned website. Submissions/observations may be made in writing to An Bord Pleanála in relation to (i) the likely effects on the environment of the proposed road development, if carried out, (ii) the implications of the proposed road development, if carried out, for proper planning and sustainable development in the area in which it is proposed to situate the proposed road development, and (iii) the likely significant effects of the proposed road development on a European site between **Tuesday 23rd May 2023** and **Tuesday 18th July 2023**. Any submissions/observations must be accompanied by a fee of €50 (except for certain prescribed bodies) and must be received by the Board not later than 5.30 p.m. on the Tuesday 18th July 2023.

Such submissions/observations must also include the following information:

- The name of the person making the submission or observation, the name of the person acting on his or her behalf, if any, and the address to which any correspondence relating the application should be sent,
- The subject matter of the submission or observation, and

- The reasons, consideration and arguments on which the submission or observation is based in full (Article 217 of the Planning and Development Regulations 2001, as amended, refers)

Submissions/observations can also be made on the An Bord Pleanála website at the following address: <https://online.pleanala.ie/en-ie/sid/observation>. Any enquiries relating to the application process should be directed to the Strategic Infrastructure Development Section of An Bord Pleanála (Tel. 01-8588100).

A person may question the validity of any decision by the Board on a proposed road development by way of an application for judicial review under the Rules of the Superior Courts (and in particular Order 84 of the Rules of the Superior Courts contained in S.I. No. 15 of 1986 as amended) and in accordance with sections 50, 50A and 50B of the Planning and Development Act 2000 (as amended).

Practical information on the review mechanism can also be accessed under the heading: “Legal Notices - Judicial Review Notice” on An Bord Pleanála website www.pleanala.ie. This information is also available on the Citizens Information Service website www.citizensinformation.ie.

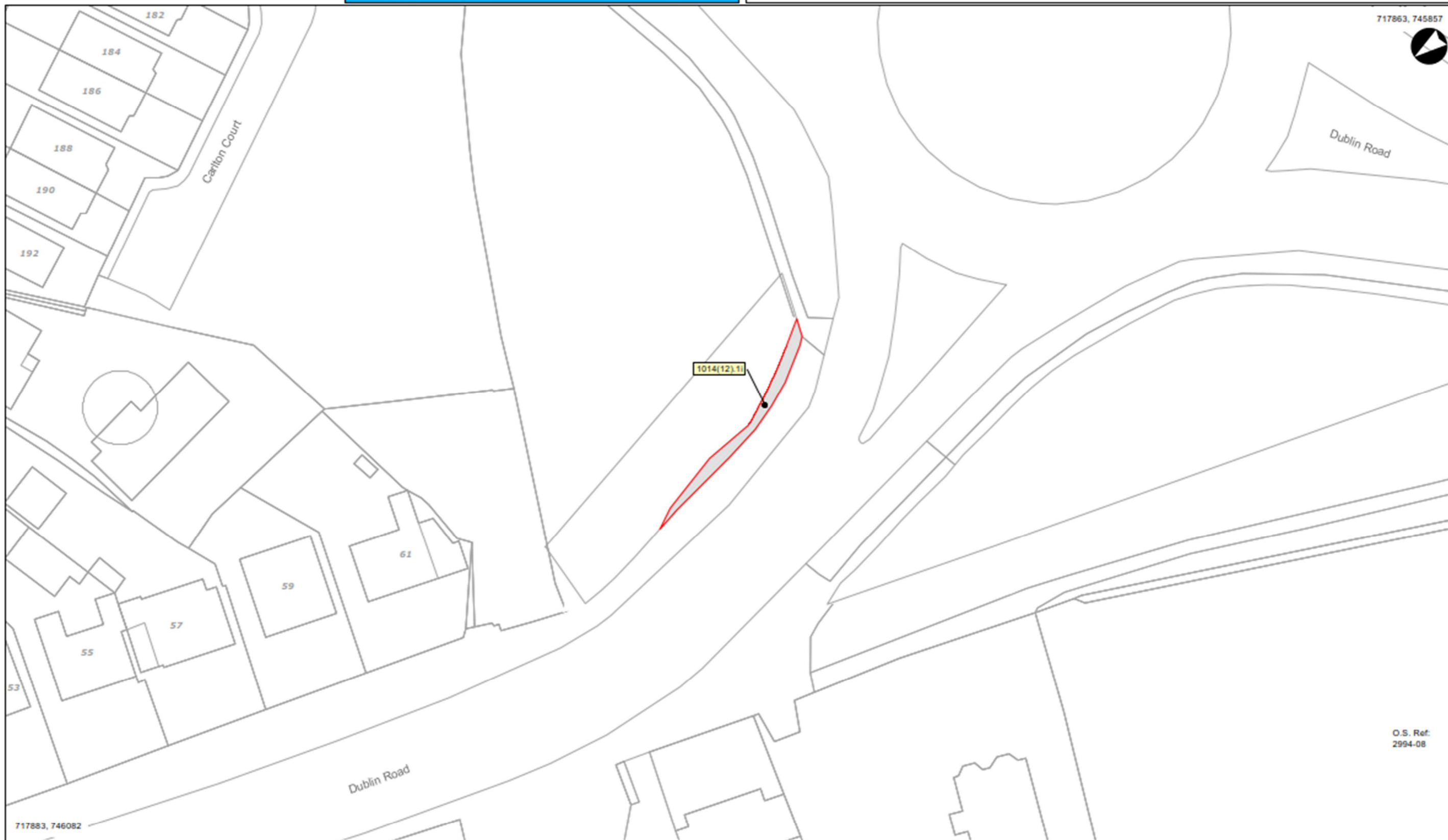
Signed:

Aidan Gallagher
Head of Bus Connects Dublin Infrastructure,
National Transport Authority

Date of erection of site notice: 18/05/2023

**SCHEDULE (EXTRACT)
PART I
Lands Being Permanently Acquired**

Number on map deposited at NTA	Quantity, Description and situation of land		Owners or Reputed Owners	Lessees or Reputed Lessees	Occupiers
1014(12).1i	Area (Ha): Area (m2): Description: County: Address:	0.00457 45.7 Community Dublin Ground at junction of Dublin Road and Pinnock Hill Roundabout, Miltonsfields, Swords, Co. Dublin	Fingal County Council, County Hall, Main Street, Swords, Co. Dublin, K67 X8Y2	None	Owner(s)



717863, 745857

O.S. Ref:
2994-08

Legend:

- LANDS BEING PERMANENTLY ACQUIRED*
* SCHEDULE PART I (Shaded in Grey)
1001(1).1d
- LANDS BEING TEMPORARILY ACQUIRED**
**SCHEDULE PART II (Shaded in Grey)
1001(2).2d
- Public rights of way to be extinguished listed in the SCHEDULE PART III (Section A)
- Public rights of way to be restricted or otherwise interfered with listed in the SCHEDULE PART III (Section B)
- Private rights to be acquired listed in the SCHEDULE PART IV (Section A)
- Private rights to be restricted or otherwise interfered with listed in the SCHEDULE PART IV (Section B)
- Private rights to be temporarily restricted or otherwise interfered with listed in the SCHEDULE PART IV (Section C)



**Swords to City Centre
Core Bus Corridor Scheme
Compulsory Purchase Order 2023
Land Acquisition Map**

Rev	Date	Description	Appr.
M01	08/05/23	ISSUED FOR PLANNING APPLICATION	SN

Lands to be Compulsorily Acquired Server Map			
Fingal County Council			
Designed: SK	File Name: DCID6-CPO-PDV_SP-0002_XX_00-DR-GG-0043	Drawing No.	Rev.
Drawn: SK	Scale: 1:500 (A3)	0002-SM-0043	M01
Checked: L	Date: 08/05/23		
Approved: SN			

**SWORDS TO CITY CENTRE
CORE BUS CORRIDOR SCHEME
COMPULSORY PURCHASE ORDER 2023
SITE NOTICE**

NOTICE IS HEREBY GIVEN THAT THE NATIONAL TRANSPORT AUTHORITY HAS MADE:

**SWORDS TO CITY CENTRE CORE BUS CORRIDOR SCHEME
COMPULSORY PURCHASE ORDER 2023**

WHICH IS BEING SUBMITTED TO AN BORD PLEANÁLA FOR CONFIRMATION

IF CONFIRMED, THIS ORDER WILL AUTHORISE THE NATIONAL TRANSPORT AUTHORITY TO ACQUIRE COMPULSORILY THE FOLLOWING LAND AS DESCRIBED IN PART I OF THE SCHEDULE (SEE ACCOMPANYING EXTRACT) FOR THE PURPOSES OF CONSTRUCTION OF THE SWORDS TO CITY CENTRE CORE BUS CORRIDOR SCHEME FOR THE PURPOSES OF FACILITATING PUBLIC TRANSPORT, AND TOGETHER WITH ALL ANCILLARY AND CONSEQUENTIAL WORKS ASSOCIATED THEREWITH.

A copy of the order and of the maps referred to in it may be seen at:

**National Transport Authority
Dún Scéine
Harcourt Lane
Dublin 2
D02 WT20**

**An Bord Pleanála,
64 Marlborough Street,
Dublin 1,
D01 V902**

on working days between the hours of **9:15am and 5:30pm from Tuesday 23rd of May 2023 to Tuesday 18th of July 2023.**

A copy of the order and of the maps referred to in it are also available on the National Transport Authority website for the Swords to City Centre Core Bus Corridor Scheme at: www.swordsscheme.ie

Any objection to the order should be made in writing to **An Bord Pleanála (Strategic Infrastructure Division), 64 Marlborough Street, Dublin 1, D01 V902**, so as to reach the said Board before **5.30pm on the Tuesday 18th of July 2023.**

Additional information in relation to the Swords to City Centre Core Bus Corridor Scheme including a copy of the Environmental Impact Assessment Report (EIAR) and the Natura Impact Statement (NIS) are also available at the above location for inspection and/or purchase (in the case of the EIAR/NIS) and for inspection and downloading on the above mentioned website. Submissions/observations may be made in writing to An Bord Pleanála in relation to (i) the likely effects on the environment of the proposed road development, if carried out, (ii) the implications of the proposed road development, if carried out, for proper planning and sustainable development in the area in which it is proposed to situate the proposed road development, and (iii) the likely significant effects of the proposed road development on a European site between **Tuesday 23rd May 2023 and Tuesday 18th July 2023.** Any submissions/observations must be accompanied by a fee of €50 (except for certain prescribed bodies) and must be received by the Board not later than 5.30 p.m. on the Tuesday 18th July 2023.

Such submissions/observations must also include the following information:

- The name of the person making the submission or observation, the name of the person acting on his or her behalf, if any, and the address to which any correspondence relating the application should be sent,
- The subject matter of the submission or observation, and

- The reasons, consideration and arguments on which the submission or observation is based in full (Article 217 of the Planning and Development Regulations 2001, as amended, refers)

Submissions/observations can also be made on the An Bord Pleanála website at the following address: <https://online.pleanala.ie/en-ie/sid/observation>. Any enquiries relating to the application process should be directed to the Strategic Infrastructure Development Section of An Bord Pleanála (Tel. 01-8588100).

A person may question the validity of any decision by the Board on a proposed road development by way of an application for judicial review under the Rules of the Superior Courts (and in particular Order 84 of the Rules of the Superior Courts contained in S.I. No. 15 of 1986 as amended) and in accordance with sections 50, 50A and 50B of the Planning and Development Act 2000 (as amended).

Practical information on the review mechanism can also be accessed under the heading: “Legal Notices - Judicial Review Notice” on An Bord Pleanála website www.pleanala.ie. This information is also available on the Citizens Information Service website www.citizensinformation.ie.

Signed:

Aidan Gallagher
Head of Bus Connects Dublin Infrastructure,
National Transport Authority

Date of erection of site notice: 18/05/2023

**SCHEDULE (EXTRACT)
PART I
Lands Being Permanently Acquired**

Number on map deposited at NTA	Quantity, Description and situation of land		Owners or Reputed Owners	Lessees or Reputed Lessees	Occupiers
1014(10).1i	Area (Ha): Area (m2): Description: County: Address:	0.00910 91.0 Community Dublin Lands adjacent to Roundabout, Dublin Road, Swords, Co. Dublin	Fingal County Council, County Hall, Main Street, Swords, Co. Dublin, K67 X8Y2	None	Owner(s)
1014(11).1i	Area (Ha): Area (m2): Description: County: Address:	0.01540 154.0 Community Dublin Lands adjacent to Roundabout, Dublin Road, Swords, Co. Dublin	Fingal County Council, County Hall, Main Street, Swords, Co. Dublin, K67 X8Y2	None	Owner(s)
1031(1).1i	Area (Ha): Area (m2): Description: County: Address:	0.00237 23.7 Community Dublin Ground at junction of Dublin Road and Pinnock Hill Roundabout, Miltonsfields, Swords, Co. Dublin	VARIOUS – SEE WEBSITE FOR DETAILS	None	Owner(s) Fingal County Council, County Hall, Main Street, Swords, Co. Dublin, K67 X8Y2

SWORDS TO CITY CENTRE CORE BUS CORRIDOR SCHEME COMPULSORY PURCHASE ORDER 2023 SITE NOTICE

NOTICE IS HEREBY GIVEN THAT THE NATIONAL TRANSPORT AUTHORITY HAS MADE:

SWORDS TO CITY CENTRE CORE BUS CORRIDOR SCHEME COMPULSORY PURCHASE ORDER 2023

WHICH IS BEING SUBMITTED TO AN BORD PLEANÁLA FOR CONFIRMATION

IF CONFIRMED, THIS ORDER WILL AUTHORISE THE NATIONAL TRANSPORT AUTHORITY TO ACQUIRE COMPULSORILY THE FOLLOWING LAND AS DESCRIBED IN PART I OF THE SCHEDULE (SEE ACCOMPANYING EXTRACT) FOR THE PURPOSES OF CONSTRUCTION OF THE SWORDS TO CITY CENTRE CORE BUS CORRIDOR SCHEME FOR THE PURPOSES OF FACILITATING PUBLIC TRANSPORT, AND TOGETHER WITH ALL ANCILLARY AND CONSEQUENTIAL WORKS ASSOCIATED THEREWITH.

A copy of the order and of the maps referred to in it may be seen at:

National Transport Authority
Dún Scéine
Harcourt Lane
Dublin 2
D02 WT20

An Bord Pleanála,
64 Marlborough Street,
Dublin 1,
D01 V902

on working days between the hours of **9:15am and 5:30pm from Tuesday 23rd of May 2023 to Tuesday 18th of July 2023.**

A copy of the order and of the maps referred to in it are also available on the National Transport Authority website for the Swords to City Centre Core Bus Corridor Scheme at: www.swordsscheme.ie

Any objection to the order should be made in writing to **An Bord Pleanála (Strategic Infrastructure Division), 64 Marlborough Street, Dublin 1, D01 V902**, so as to reach the said Board before **5.30pm on the Tuesday 18th of July 2023.**

Additional information in relation to the Swords to City Centre Core Bus Corridor Scheme including a copy of the Environmental Impact Assessment Report (EIAR) and the Natura Impact Statement (NIS) are also available at the above location for inspection and/or purchase (in the case of the EIAR/NIS) and for inspection and downloading on the above mentioned website. Submissions/observations may be made in writing to An Bord Pleanála in relation to (i) the likely effects on the environment of the proposed road development, if carried out, (ii) the implications of the proposed road development, if carried out, for proper planning and sustainable development in the area in which it is proposed to situate the proposed road development, and (iii) the likely significant effects of the proposed road development on a European site between **Tuesday 23rd May 2023 and Tuesday 18th July 2023.** Any submissions/observations must be accompanied by a fee of €50 (except for certain prescribed bodies) and must be received by the Board not later than 5.30 p.m. on the Tuesday 18th July 2023.

Such submissions/observations must also include the following information:

- The name of the person making the submission or observation, the name of the person acting on his or her behalf, if any, and the address to which any correspondence relating the application should be sent,
- The subject matter of the submission or observation, and

- The reasons, consideration and arguments on which the submission or observation is based in full (Article 217 of the Planning and Development Regulations 2001, as amended, refers)

Submissions/observations can also be made on the An Bord Pleanála website at the following address: <https://online.pleanala.ie/en-ie/sid/observation>. Any enquiries relating to the application process should be directed to the Strategic Infrastructure Development Section of An Bord Pleanála (Tel. 01-8588100).

A person may question the validity of any decision by the Board on a proposed road development by way of an application for judicial review under the Rules of the Superior Courts (and in particular Order 84 of the Rules of the Superior Courts contained in S.I. No. 15 of 1986 as amended) and in accordance with sections 50, 50A and 50B of the Planning and Development Act 2000 (as amended).

Practical information on the review mechanism can also be accessed under the heading: “Legal Notices - Judicial Review Notice” on An Bord Pleanála website www.pleanala.ie. This information is also available on the Citizens Information Service website www.citizensinformation.ie.

Signed:

Aidan Gallagher
Head of Bus Connects Dublin Infrastructure,
National Transport Authority

Date of erection of site notice: 18/05/2023

SCHEDULE (EXTRACT) PART I Lands Being Permanently Acquired

Number on map deposited at NTA	Quantity, Description and situation of land	Owners or Reputed Owners	Lessees or Reputed Lessees	Occupiers
1029(1).1c	Area (Ha): 0.01167 Area (m2): 116.7 Description: Commercial County: Dublin Address: Swords Veterinary Hospital, Milton Fields, Pinnockhill, Swords, Co. Dublin, K67 YX67	VARIOUS – SEE WEBSITE FOR DETAILS	None	VARIOUS – SEE WEBSITE FOR DETAILS
1029(2).1c	Area (Ha): 0.01089 Area (m2): 108.9 Description: Commercial County: Dublin Address: Swords Veterinary Hospital, Milton Fields, Pinnockhill, Swords, Co. Dublin, K67 YX67	VARIOUS – SEE WEBSITE FOR DETAILS	None	VARIOUS – SEE WEBSITE FOR DETAILS
1029(3).1i	Area (Ha): 0.00079 Area (m2): 7.9 Description: Community County: Dublin Address: Swords Veterinary Hospital, Milton Fields, Pinnockhill, Swords, Co. Dublin, K67 YX67	VARIOUS – SEE WEBSITE FOR DETAILS	None	VARIOUS – SEE WEBSITE FOR DETAILS

Number on map deposited at NTA	Quantity, Description and situation of land		Owners or Reputed Owners	Lessees or Reputed Lessees	Occupiers
1030(1).1i	Area (Ha): Area (m2): Description: County: Address:	0.06818 681.8 Community Dublin Access to O'Scanaill Veterinary and Ceim Dearg, Miltonsfields, Swords, Co. Dublin	VARIOUS – SEE WEBSITE FOR DETAILS	None	VARIOUS – SEE WEBSITE FOR DETAILS

Number on map deposited at NTA	Quantity, Description and situation of land		Owners or Reputed Owners	Lessees or Reputed Lessees	Occupiers
1030(3).2i	Area (Ha): Area (m2): Description: County: Address:	0.00091 9.1 Community Dublin Access to O'Scanaill Veterinary and Ceim Dearg, Miltonsfields, Swords, Co. Dublin	VARIOUS – SEE WEBSITE FOR DETAILS	None	VARIOUS – SEE WEBSITE FOR DETAILS

SCHEDULE (EXTRACT)

PART II

Lands Being Temporarily Acquired

Number on map deposited at NTA	Quantity, Description and situation of land		Owners or Reputed Owners	Lessees or Reputed Lessees	Occupiers
1029(4).2c	Area (Ha): Area (m2): Description: County: Address:	0.01258 125.8 Commercial Dublin Swords Veterinary Hospital, Milton Fields, Pinnockhill, Swords, Co. Dublin, K67 YX67	VARIOUS – SEE WEBSITE FOR DETAILS	None	VARIOUS – SEE WEBSITE FOR DETAILS
1029(5).2c	Area (Ha): Area (m2): Description: County: Address:	0.05453 545.3 Commercial Dublin Swords Veterinary Hospital, Milton Fields, Pinnockhill, Swords, Co. Dublin, K67 YX67	VARIOUS – SEE WEBSITE FOR DETAILS	None	VARIOUS – SEE WEBSITE FOR DETAILS
1029(6).2i	Area (Ha): Area (m2): Description: County: Address:	0.00437 43.7 Community Dublin Swords Veterinary Hospital, Milton Fields, Pinnockhill, Swords, Co. Dublin, K67 YX67	VARIOUS – SEE WEBSITE FOR DETAILS	None	VARIOUS – SEE WEBSITE FOR DETAILS
1030(2).2i	Area (Ha): Area (m2): Description: County: Address:	0.00687 68.7 Community Dublin Access to O'Scanaill Veterinary and Ceim rg, Miltonsfields, Swords, Co. Dublin	VARIOUS – SEE WEBSITE FOR DETAILS	None	VARIOUS – SEE WEBSITE FOR DETAILS

SCHEDULE

PART IV (Section A)

Description of private rights to be acquired

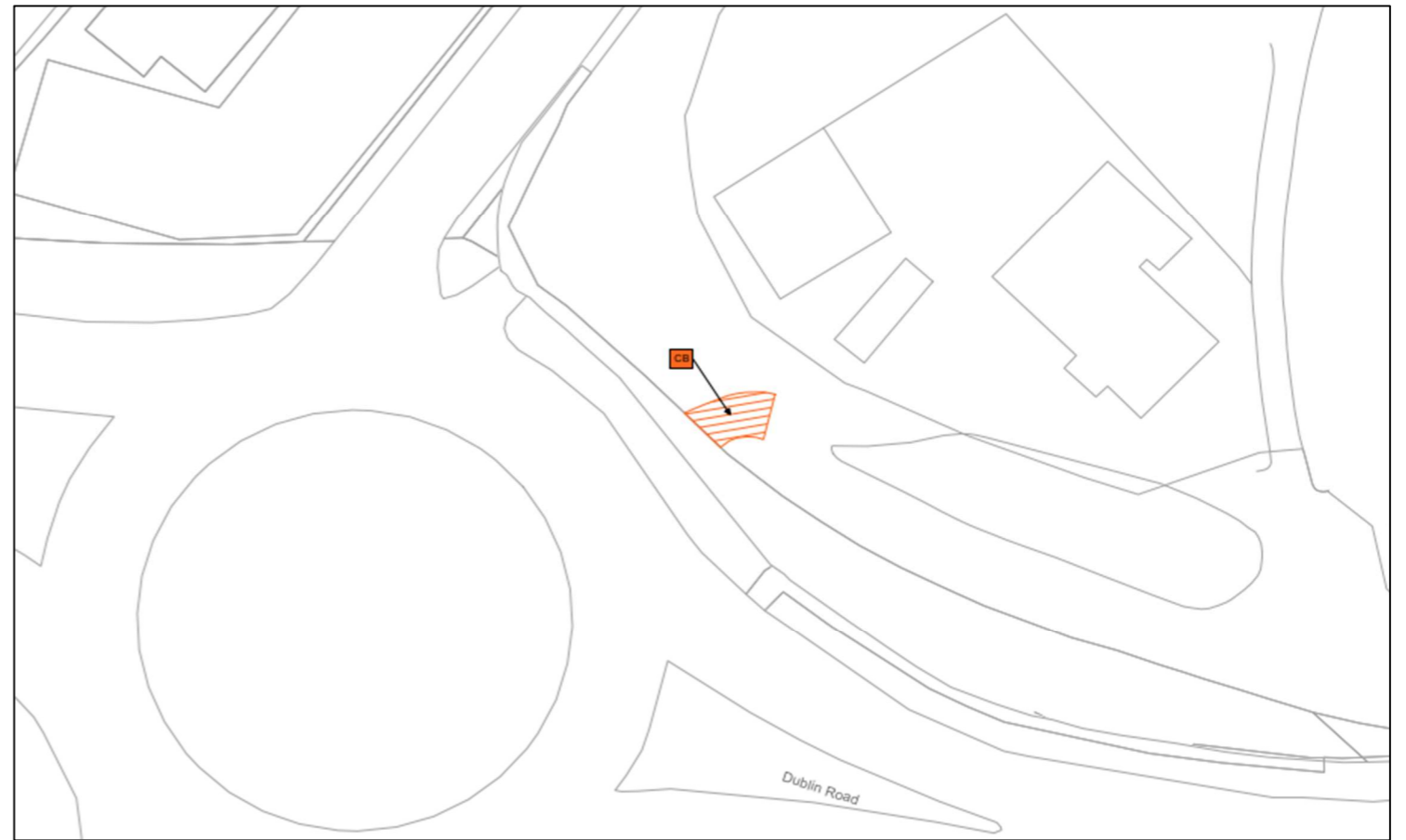
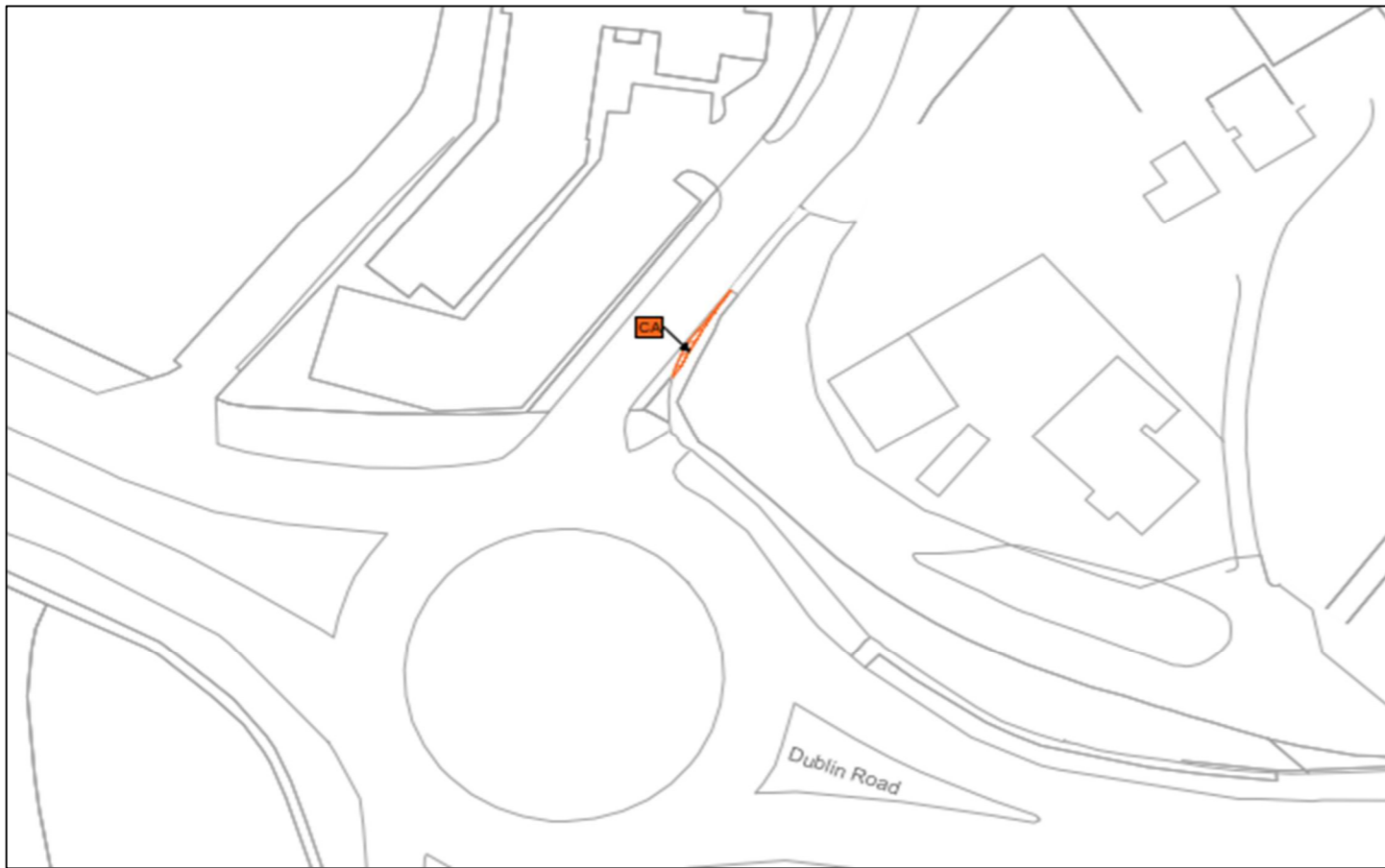
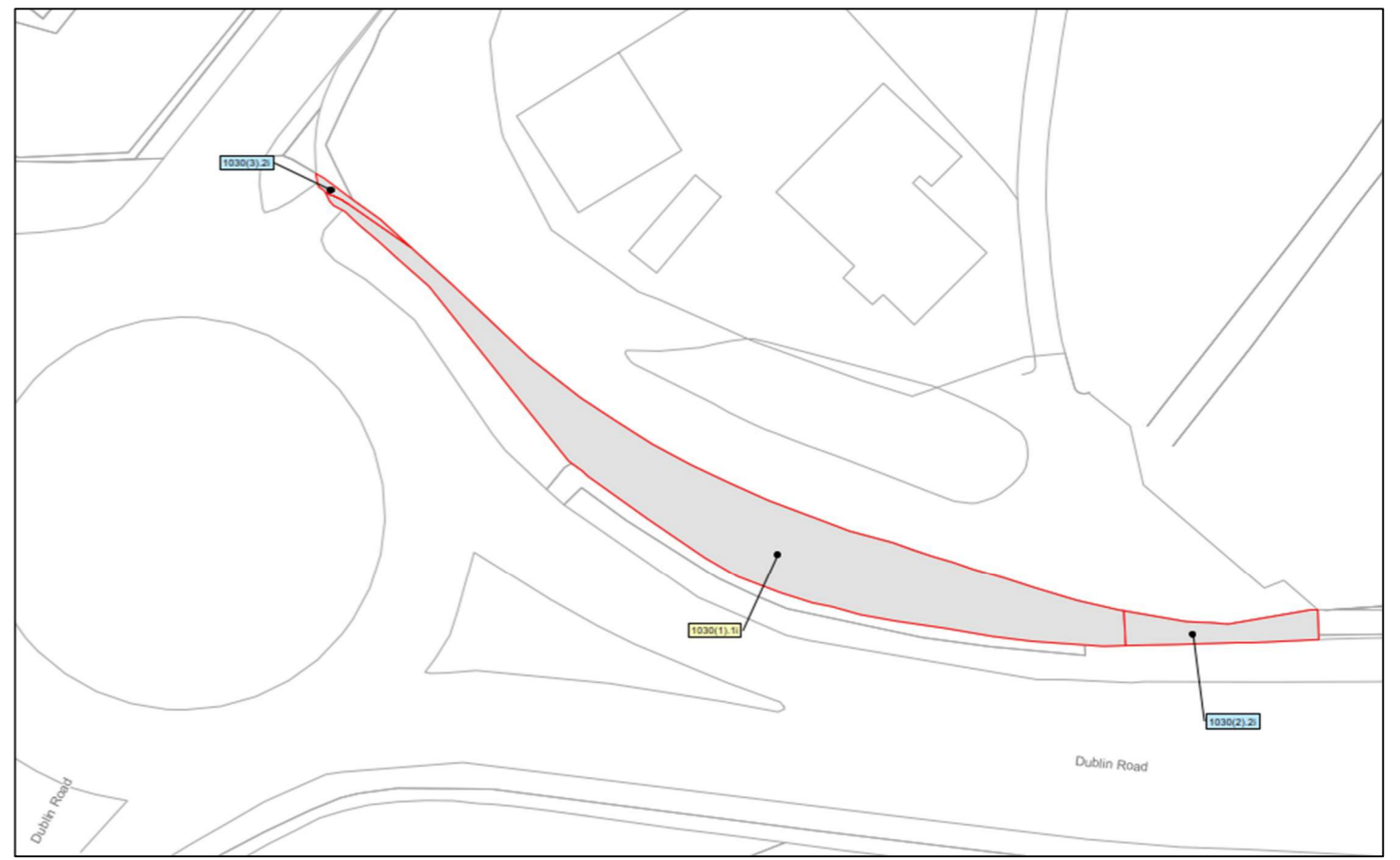
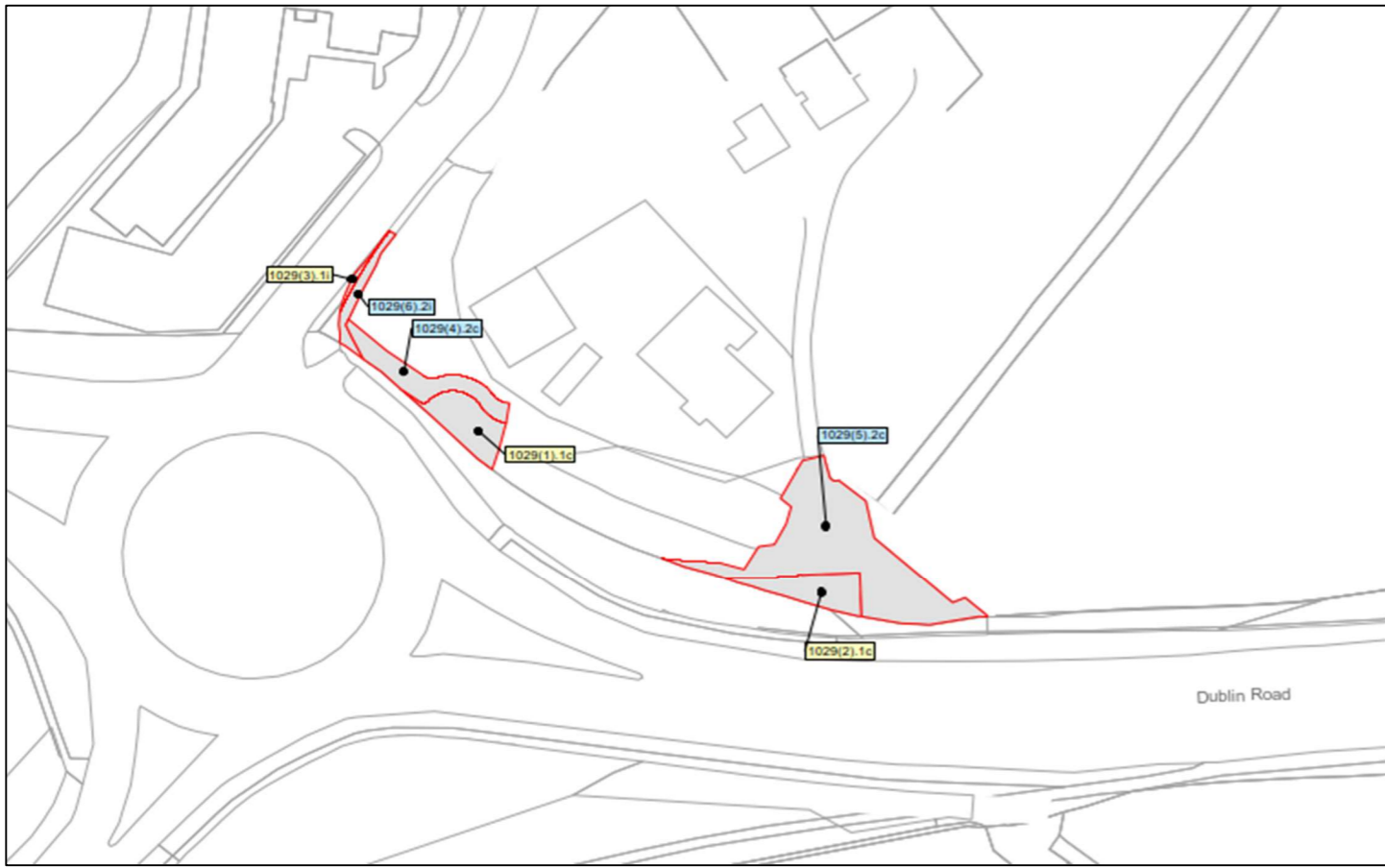
Reference	Description	Owners or Reputed Owners of the Right to be Acquired
CA	All private rights within the area shaded orange and labelled 'CA' on the deposit map reference 0002-DM-0001 associated with plot reference 1029(3).1i as described in Part I of the Schedule.	VARIOUS – SEE WEBSITE FOR DETAILS
CB	All private rights within the area shaded orange and labelled 'CB' on the deposit map reference 0002-DM-0001 associated with plot reference 1029(1).1c as described in Part I of the Schedule.	VARIOUS – SEE WEBSITE FOR DETAILS
CC	All private rights within the area shaded orange and labelled 'CC' on the deposit map reference 0002-DM-0001 associated with plot reference 1030(1).1i as described in Part I of the Schedule.	VARIOUS – SEE WEBSITE FOR DETAILS
CD	All private rights within the area shaded orange and labelled 'CD' on the deposit map reference 0002-DM-0001 associated with plot reference 1029(2).1c as described in Part I of the Schedule.	VARIOUS – SEE WEBSITE FOR DETAILS

SCHEDULE










PART IV (Section C)

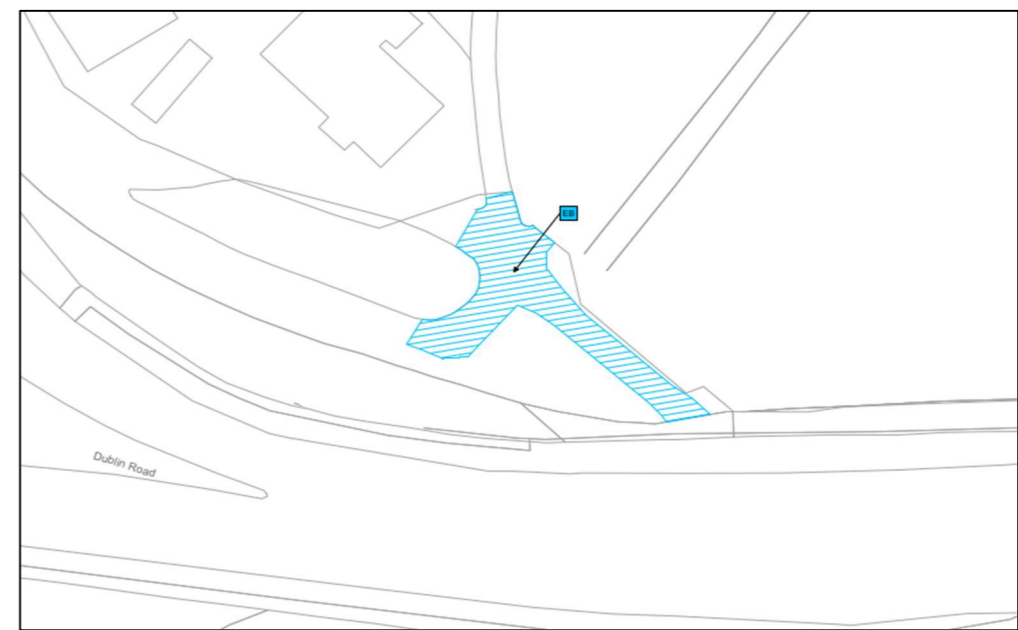
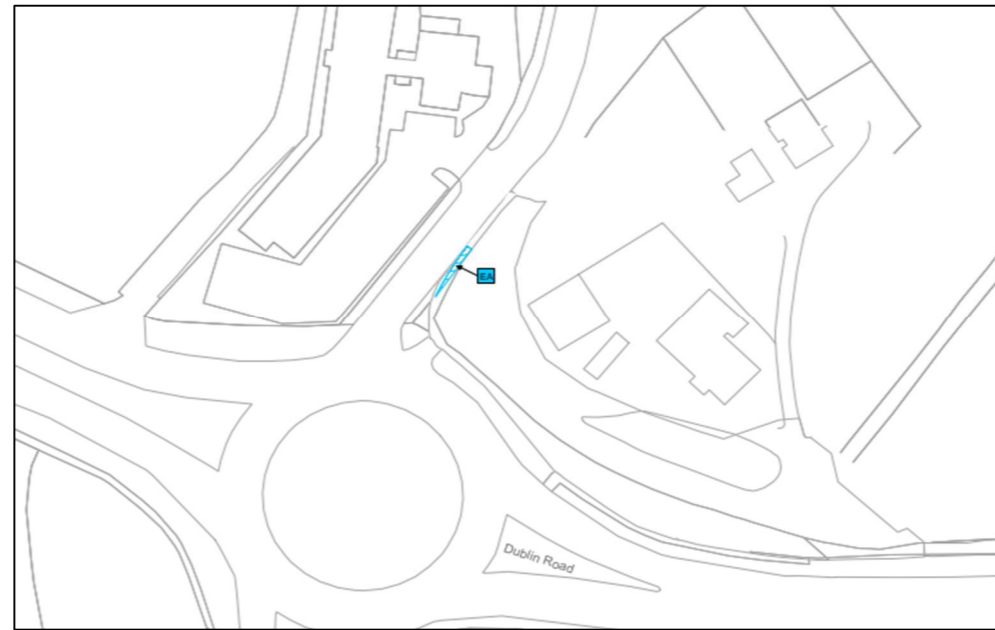
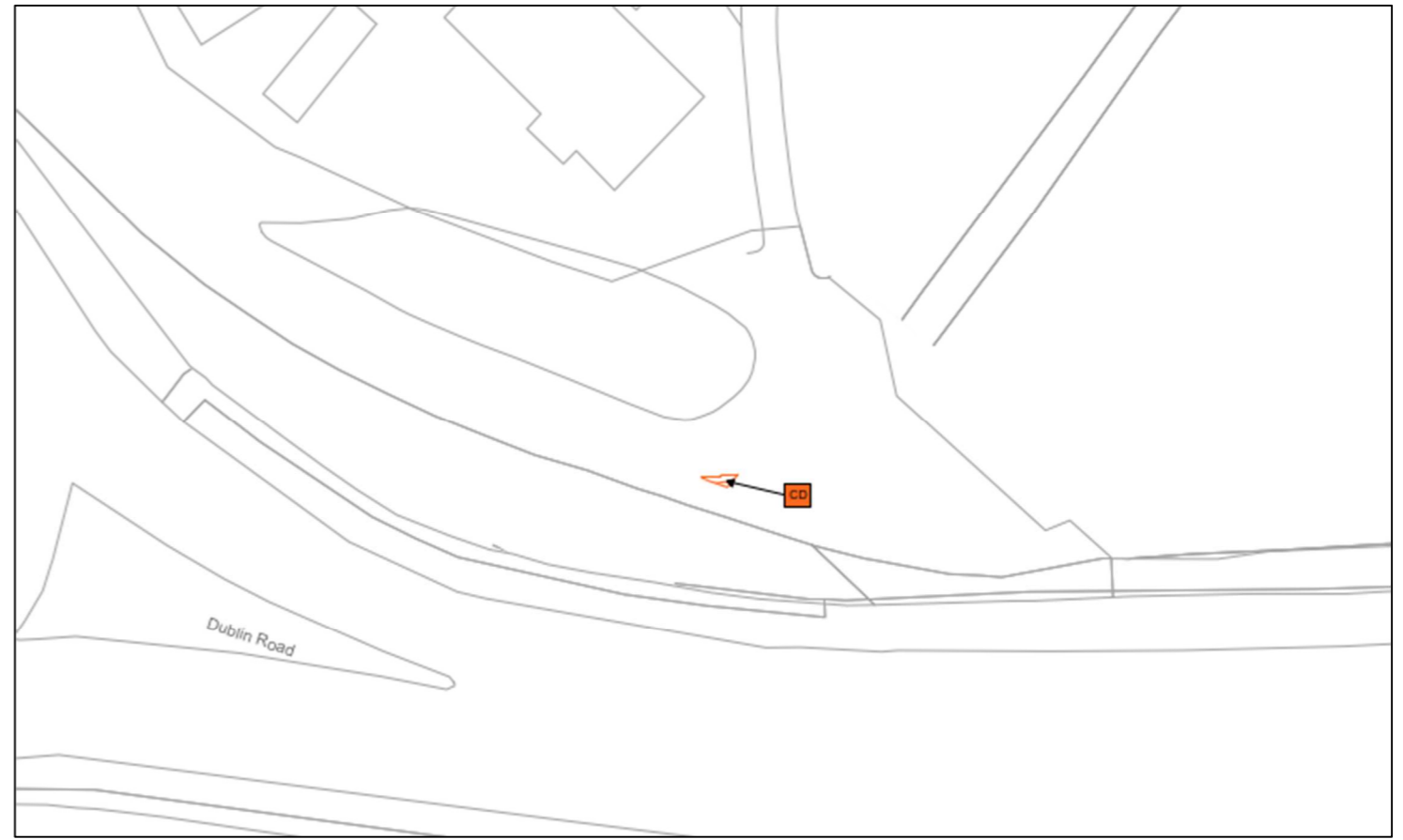
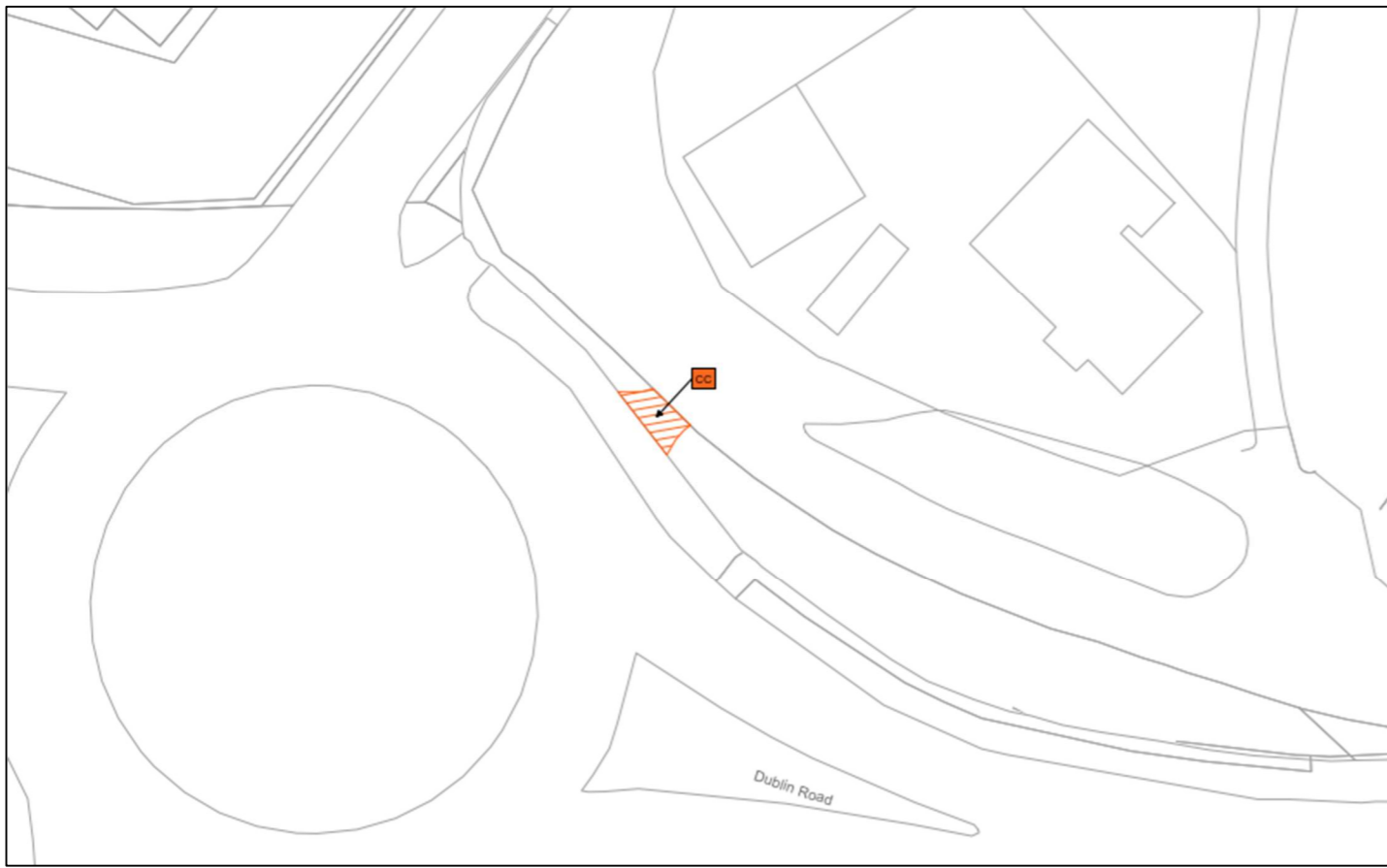
Description of private rights to be acquired

Reference	Description	Owners or Reputed Owners of the Right to be Acquired
EA	All private rights within the area shaded blue and labelled 'EA' on the deposit map reference 0002-DM-0001 associated with plot reference 1029(6).2i as described in Part II of the Schedule.	VARIOUS – SEE WEBSITE FOR DETAILS
EB	All private rights within the area shaded blue and labelled 'EB' on the deposit map reference 0002-DM-0001 associated with plot reference 1029(5).2c as described in Part II of the Schedule.	VARIOUS – SEE WEBSITE FOR DETAILS
EC	All private rights within the area shaded blue and labelled 'EC' on the deposit map reference 0002-DM-0001 associated with plot reference 1030(2).2i as described in Part II of the Schedule.	VARIOUS – SEE WEBSITE FOR DETAILS




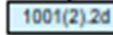







Legend:

- | | | | | | | |
|--|--|--|---|---|--|--|
|  <p>LANDS BEING PERMANENTLY ACQUIRED*
* SCHEDULE PART I (Shaded in Grey)</p>  <p>1001(1).1d</p> |  <p>LANDS BEING TEMPORARILY ACQUIRED**
**SCHEDULE PART II (Shaded in Grey)</p>  <p>1001(2).2d</p> |  <p>Public rights of way to be
extinguished listed in the
SCHEDULE PART III (Section A)</p> |  <p>Public rights of way to be
restricted or otherwise interfered
with listed in the
SCHEDULE PART III (Section B)</p> |  <p>Private rights to be acquired
listed in the
SCHEDULE PART IV (Section A)</p> |  <p>Private rights to be restricted or
otherwise interfered with
listed in the
SCHEDULE PART IV (Section B)</p> |  <p>Private rights to be temporarily
restricted or otherwise interfered
with listed in the
SCHEDULE PART IV (Section C)</p> |
|--|--|--|---|---|--|--|



Legend:

 LANDS BEING PERMANENTLY ACQUIRED* * SCHEDULE PART I (Shaded in Grey)  1001(1).1d	 LANDS BEING TEMPORARILY ACQUIRED** **SCHEDULE PART II (Shaded in Grey)  1001(2).2d	 Public rights of way to be extinguished listed in the SCHEDULE PART III (Section A)	 Public rights of way to be restricted or otherwise interfered with listed in the SCHEDULE PART III (Section B)	 Private rights to be acquired listed in the SCHEDULE PART IV (Section A)	 Private rights to be restricted or otherwise interfered with listed in the SCHEDULE PART IV (Section B)	 Private rights to be temporarily restricted or otherwise interfered with listed in the SCHEDULE PART IV (Section C)
---	---	--	--	---	---	---

**SWORDS TO CITY CENTRE
CORE BUS CORRIDOR SCHEME
COMPULSORY PURCHASE ORDER 2023
SITE NOTICE**

NOTICE IS HEREBY GIVEN THAT THE NATIONAL TRANSPORT AUTHORITY HAS MADE:

**SWORDS TO CITY CENTRE CORE BUS CORRIDOR SCHEME
COMPULSORY PURCHASE ORDER 2023**

WHICH IS BEING SUBMITTED TO AN BORD PLEANÁLA FOR CONFIRMATION

IF CONFIRMED, THIS ORDER WILL AUTHORISE THE NATIONAL TRANSPORT AUTHORITY TO ACQUIRE COMPULSORILY THE FOLLOWING LAND AS DESCRIBED IN PART I OF THE SCHEDULE (SEE ACCOMPANYING EXTRACT) FOR THE PURPOSES OF CONSTRUCTION OF THE SWORDS TO CITY CENTRE CORE BUS CORRIDOR SCHEME FOR THE PURPOSES OF FACILITATING PUBLIC TRANSPORT, AND TOGETHER WITH ALL ANCILLARY AND CONSEQUENTIAL WORKS ASSOCIATED THEREWITH.

A copy of the order and of the maps referred to in it may be seen at:

**National Transport Authority
Dún Scéine
Harcourt Lane
Dublin 2
D02 WT20**

**An Bord Pleanála,
64 Marlborough Street,
Dublin 1,
D01 V902**

on working days between the hours of **9:15am and 5:30pm from Tuesday 23rd of May 2023 to Tuesday 18th of July 2023.**

A copy of the order and of the maps referred to in it are also available on the National Transport Authority website for the Swords to City Centre Core Bus Corridor Scheme at: www.swordsscheme.ie

Any objection to the order should be made in writing to **An Bord Pleanála (Strategic Infrastructure Division), 64 Marlborough Street, Dublin 1, D01 V902**, so as to reach the said Board before **5.30pm on the Tuesday 18th of July 2023.**

Additional information in relation to the Swords to City Centre Core Bus Corridor Scheme including a copy of the Environmental Impact Assessment Report (EIAR) and the Natura Impact Statement (NIS) are also available at the above location for inspection and/or purchase (in the case of the EIAR/NIS) and for inspection and downloading on the above mentioned website. Submissions/observations may be made in writing to An Bord Pleanála in relation to (i) the likely effects on the environment of the proposed road development, if carried out, (ii) the implications of the proposed road development, if carried out, for proper planning and sustainable development in the area in which it is proposed to situate the proposed road development, and (iii) the likely significant effects of the proposed road development on a European site between **Tuesday 23rd May 2023 and Tuesday 18th July 2023.** Any submissions/observations must be accompanied by a fee of €50 (except for certain prescribed bodies) and must be received by the Board not later than 5.30 p.m. on the Tuesday 18th July 2023.

Such submissions/observations must also include the following information:

- The name of the person making the submission or observation, the name of the person acting on his or her behalf, if any, and the address to which any correspondence relating the application should be sent,
- The subject matter of the submission or observation, and

- The reasons, consideration and arguments on which the submission or observation is based in full (Article 217 of the Planning and Development Regulations 2001, as amended, refers)

Submissions/observations can also be made on the An Bord Pleanála website at the following address: <https://online.pleanala.ie/en-ie/sid/observation>. Any enquiries relating to the application process should be directed to the Strategic Infrastructure Development Section of An Bord Pleanála (Tel. 01-8588100).

A person may question the validity of any decision by the Board on a proposed road development by way of an application for judicial review under the Rules of the Superior Courts (and in particular Order 84 of the Rules of the Superior Courts contained in S.I. No. 15 of 1986 as amended) and in accordance with sections 50, 50A and 50B of the Planning and Development Act 2000 (as amended).

Practical information on the review mechanism can also be accessed under the heading: “Legal Notices - Judicial Review Notice” on An Bord Pleanála website www.pleanala.ie. This information is also available on the Citizens Information Service website www.citizensinformation.ie.

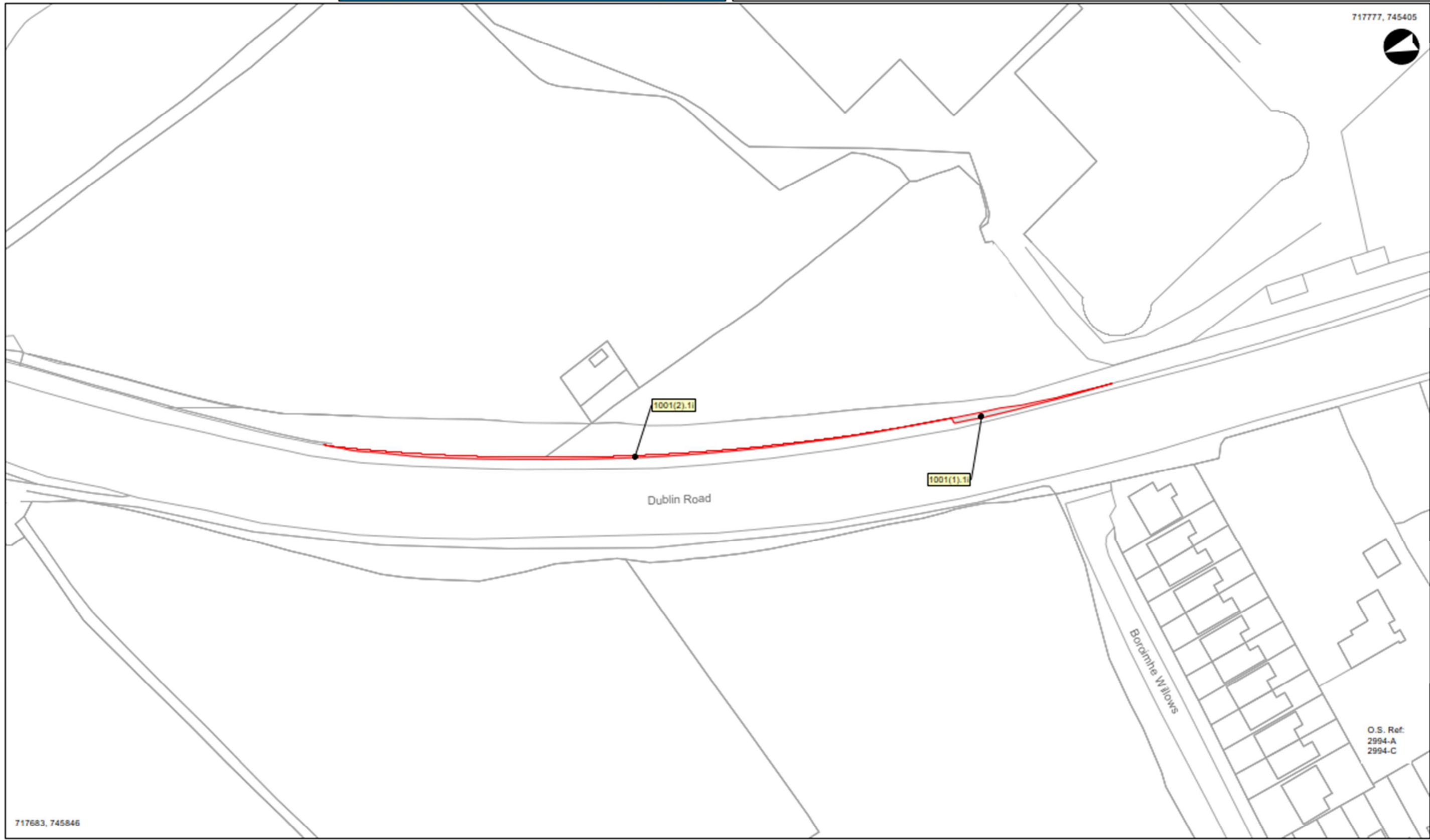
Signed:

Aidan Gallagher
Head of Bus Connects Dublin Infrastructure,
National Transport Authority

Date of erection of site notice: 18/05/2023

**SCHEDULE (EXTRACT)
PART I
Lands Being Permanently Acquired**

Number on map deposited at NTA	Quantity, Description and situation of land	Owners or Reputed Owners	Lessees or Reputed Lessees	Occupiers
1001(1).1i	Area (Ha): 0.00366 Area (m2): 36.6 Description: Community County: Dublin Address: Lands at Dublin Road, Swords, Co. Dublin	VARIOUS – SEE WEBSITE FOR DETAILS	None	VARIOUS – SEE WEBSITE FOR DETAILS
1001(2).1i	Area (Ha): 0.00787 Area (m2): 78.7 Description: Community County: Dublin Address: Lands at Dublin Road, Swords, Co. Dublin	VARIOUS – SEE WEBSITE FOR DETAILS	None	VARIOUS – SEE WEBSITE FOR DETAILS



717683, 745846

O.S. Ref:
2994-A
2994-C

Legend:

LANDS BEING PERMANENTLY ACQUIRED* * SCHEDULE PART I (Shaded in Grey)	LANDS BEING TEMPORARILY ACQUIRED** **SCHEDULE PART II (Shaded in Grey)	Public rights of way to be extinguished listed in the SCHEDULE PART III (Section A)	Public rights of way to be restricted or otherwise interfered with listed in the SCHEDULE PART III (Section B)	Private rights to be acquired listed in the SCHEDULE PART IV (Section A)	Private rights to be restricted or otherwise interfered with listed in the SCHEDULE PART IV (Section B)	Private rights to be temporarily restricted or otherwise interfered with listed in the SCHEDULE PART IV (Section C)
1001(1).1d	1001(2).2d					

NTA National Transport Authority
Údarás Náisiúnta Iompair
National Transport Authority

**Swords to City Centre
Core Bus Corridor Scheme
Compulsory Purchase Order 2023
Land Acquisition Map**

Rev.	Date	Description	Appr.
M01	08/05/23	ISSUED FOR PLANNING APPLICATION	SN

Lands to be Compulsorily Acquired Server Map

Project: Swords to City Centre Core Bus Corridor Scheme
 Design: SK
 Drawn: SK
 Checked: S
 Approved: SN

File Name: BCDD-CPO-POV_SP-002_XX_00-DR-GG-0001
 Scale: 1:1000 (A3)
 Date: 08/05/23

Drawing No: 0002-SM-0001
 Rev: M01

**SWORDS TO CITY CENTRE
CORE BUS CORRIDOR SCHEME
COMPULSORY PURCHASE ORDER 2023
SITE NOTICE**

NOTICE IS HEREBY GIVEN THAT THE NATIONAL TRANSPORT AUTHORITY HAS MADE:

**SWORDS TO CITY CENTRE CORE BUS CORRIDOR SCHEME
COMPULSORY PURCHASE ORDER 2023**

WHICH IS BEING SUBMITTED TO AN BORD PLEANÁLA FOR CONFIRMATION

IF CONFIRMED, THIS ORDER WILL AUTHORISE THE NATIONAL TRANSPORT AUTHORITY TO ACQUIRE COMPULSORILY THE FOLLOWING LAND AS DESCRIBED IN PART I OF THE SCHEDULE (SEE ACCOMPANYING EXTRACT) FOR THE PURPOSES OF CONSTRUCTION OF THE SWORDS TO CITY CENTRE CORE BUS CORRIDOR SCHEME FOR THE PURPOSES OF FACILITATING PUBLIC TRANSPORT, AND TOGETHER WITH ALL ANCILLARY AND CONSEQUENTIAL WORKS ASSOCIATED THEREWITH.

A copy of the order and of the maps referred to in it may be seen at:

**National Transport Authority
Dún Scéine
Harcourt Lane
Dublin 2
D02 WT20**

**An Bord Pleanála,
64 Marlborough Street,
Dublin 1,
D01 V902**

on working days between the hours of **9:15am and 5:30pm from Tuesday 23rd of May 2023 to Tuesday 18th of July 2023.**

A copy of the order and of the maps referred to in it are also available on the National Transport Authority website for the Swords to City Centre Core Bus Corridor Scheme at: www.swordsscheme.ie

Any objection to the order should be made in writing to **An Bord Pleanála (Strategic Infrastructure Division), 64 Marlborough Street, Dublin 1, D01 V902**, so as to reach the said Board before **5.30pm on the Tuesday 18th of July 2023.**

Additional information in relation to the Swords to City Centre Core Bus Corridor Scheme including a copy of the Environmental Impact Assessment Report (EIAR) and the Natura Impact Statement (NIS) are also available at the above location for inspection and/or purchase (in the case of the EIAR/NIS) and for inspection and downloading on the above mentioned website. Submissions/observations may be made in writing to An Bord Pleanála in relation to (i) the likely effects on the environment of the proposed road development, if carried out, (ii) the implications of the proposed road development, if carried out, for proper planning and sustainable development in the area in which it is proposed to situate the proposed road development, and (iii) the likely significant effects of the proposed road development on a European site between **Tuesday 23rd May 2023 and Tuesday 18th July 2023.** Any submissions/observations must be accompanied by a fee of €50 (except for certain prescribed bodies) and must be received by the Board not later than 5.30 p.m. on the Tuesday 18th July 2023.

Such submissions/observations must also include the following information:

- The name of the person making the submission or observation, the name of the person acting on his or her behalf, if any, and the address to which any correspondence relating the application should be sent,
- The subject matter of the submission or observation, and

- The reasons, consideration and arguments on which the submission or observation is based in full (Article 217 of the Planning and Development Regulations 2001, as amended, refers)

Submissions/observations can also be made on the An Bord Pleanála website at the following address: <https://online.pleanala.ie/en-ie/sid/observation>. Any enquiries relating to the application process should be directed to the Strategic Infrastructure Development Section of An Bord Pleanála (Tel. 01-8588100).

A person may question the validity of any decision by the Board on a proposed road development by way of an application for judicial review under the Rules of the Superior Courts (and in particular Order 84 of the Rules of the Superior Courts contained in S.I. No. 15 of 1986 as amended) and in accordance with sections 50, 50A and 50B of the Planning and Development Act 2000 (as amended).

Practical information on the review mechanism can also be accessed under the heading: “Legal Notices - Judicial Review Notice” on An Bord Pleanála website www.pleanala.ie. This information is also available on the Citizens Information Service website www.citizensinformation.ie.

Signed:

Aidan Gallagher
Head of Bus Connects Dublin Infrastructure,
National Transport Authority

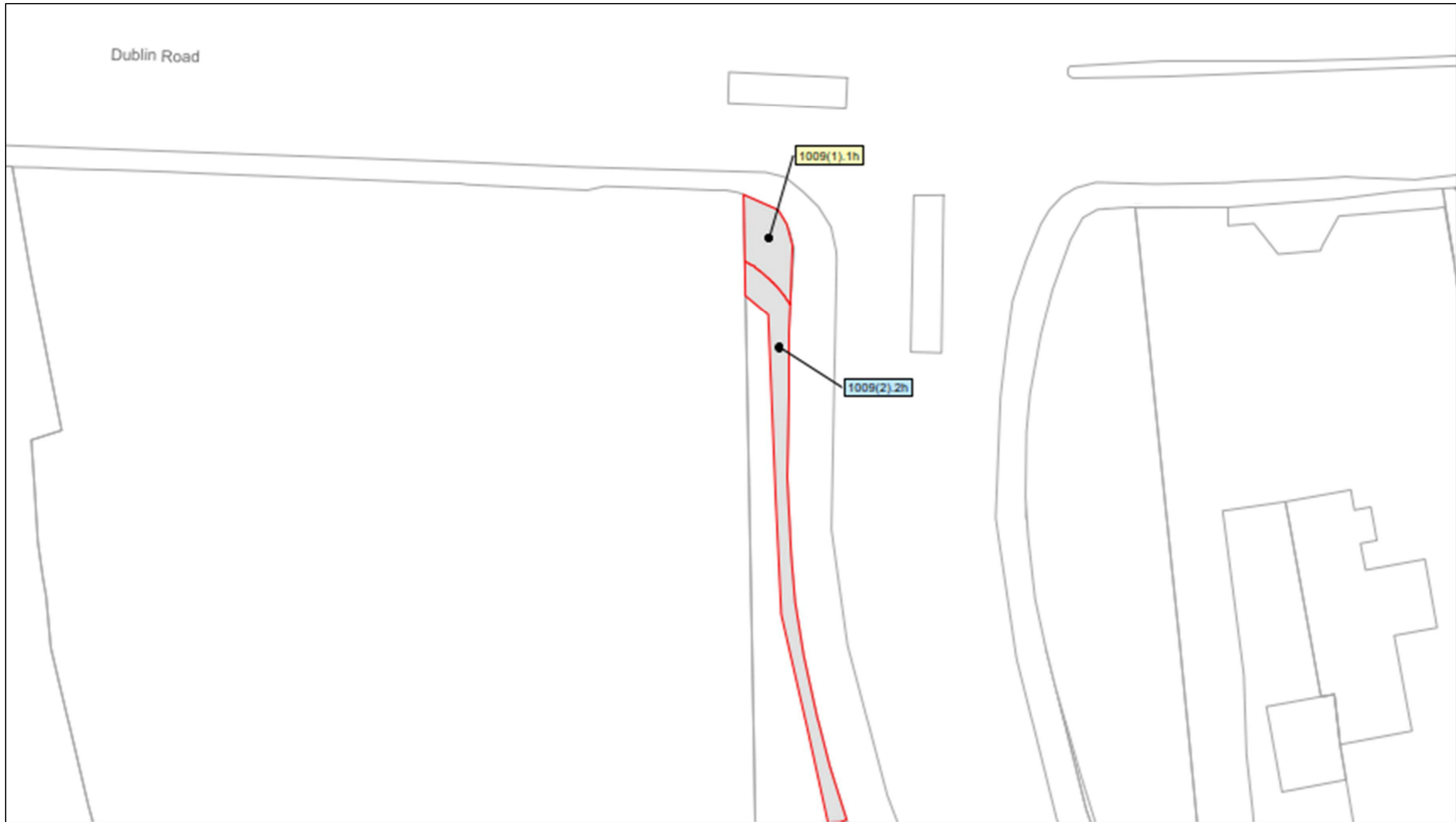
Date of erection of site notice: 18/05/2023

**SCHEDULE (EXTRACT)
PART I
Lands Being Permanently Acquired**








Number on map deposited at NTA	Quantity, Description and situation of land	Owners or Reputed Owners	Lessees or Reputed Lessees	Occupiers
1009(1).1h	Area (Ha): 0.00320 Area (m2): 32.0 Description: Zoned County: Dublin Address: Ground at junction of Boroimhe Road and R132, Swords, Co. Dublin	VARIOUS – SEE WEBSITE FOR DETAILS	None	Fingal County Council, County Hall, Main Street, Swords, Co. Dublin, K67 X8Y2

**SCHEDULE (EXTRACT)
PART II
Lands Being Temporarily Acquired**

Number on map deposited at NTA	Quantity, Description and situation of land	Owners or Reputed Owners	Lessees or Reputed Lessees	Occupiers
1009(2).2h	Area (Ha): 0.00839 Area (m2): 83.9 Description: Zoned County: Dublin Address: Ground at junction of Boroimhe Road and R132, Swords, Co. Dublin	VARIOUS – SEE WEBSITE FOR DETAILS	None	Fingal County Council, County Hall, Main Street, Swords, Co. Dublin, K67 X8Y2



Legend:

 <p>LANDS BEING PERMANENTLY ACQUIRED* * SCHEDULE PART I (Shaded in Grey)</p> <p>1001(1).1d</p>	 <p>LANDS BEING TEMPORARILY ACQUIRED** **SCHEDULE PART II (Shaded in Grey)</p> <p>1001(2).2d</p>	 <p>Public rights of way to be extinguished listed in the SCHEDULE PART III (Section A)</p>	 <p>Public rights of way to be restricted or otherwise interfered with listed in the SCHEDULE PART III (Section B)</p>	 <p>Private rights to be acquired listed in the SCHEDULE PART IV (Section A)</p>	 <p>Private rights to be restricted or otherwise interfered with listed in the SCHEDULE PART IV (Section B)</p>	 <p>Private rights to be temporarily restricted or otherwise interfered with listed in the SCHEDULE PART IV (Section C)</p>
--	--	--	---	---	--	--

**SWORDS TO CITY CENTRE
CORE BUS CORRIDOR SCHEME
COMPULSORY PURCHASE ORDER 2023
SITE NOTICE**

NOTICE IS HEREBY GIVEN THAT THE NATIONAL TRANSPORT AUTHORITY HAS MADE:

**SWORDS TO CITY CENTRE CORE BUS CORRIDOR SCHEME
COMPULSORY PURCHASE ORDER 2023**

WHICH IS BEING SUBMITTED TO AN BORD PLEANÁLA FOR CONFIRMATION

IF CONFIRMED, THIS ORDER WILL AUTHORISE THE NATIONAL TRANSPORT AUTHORITY TO ACQUIRE COMPULSORILY THE FOLLOWING LAND AS DESCRIBED IN PART I OF THE SCHEDULE (SEE ACCOMPANYING EXTRACT) FOR THE PURPOSES OF CONSTRUCTION OF THE SWORDS TO CITY CENTRE CORE BUS CORRIDOR SCHEME FOR THE PURPOSES OF FACILITATING PUBLIC TRANSPORT, AND TOGETHER WITH ALL ANCILLARY AND CONSEQUENTIAL WORKS ASSOCIATED THEREWITH.

A copy of the order and of the maps referred to in it may be seen at:

**National Transport Authority
Dún Scéine
Harcourt Lane
Dublin 2
D02 WT20**

**An Bord Pleanála,
64 Marlborough Street,
Dublin 1,
D01 V902**

on working days between the hours of **9:15am and 5:30pm from Tuesday 23rd of May 2023 to Tuesday 18th of July 2023.**

A copy of the order and of the maps referred to in it are also available on the National Transport Authority website for the Swords to City Centre Core Bus Corridor Scheme at: www.swordsscheme.ie

Any objection to the order should be made in writing to **An Bord Pleanála (Strategic Infrastructure Division), 64 Marlborough Street, Dublin 1, D01 V902**, so as to reach the said Board before **5.30pm on the Tuesday 18th of July 2023.**

Additional information in relation to the Swords to City Centre Core Bus Corridor Scheme including a copy of the Environmental Impact Assessment Report (EIAR) and the Natura Impact Statement (NIS) are also available at the above location for inspection and/or purchase (in the case of the EIAR/NIS) and for inspection and downloading on the above mentioned website. Submissions/observations may be made in writing to An Bord Pleanála in relation to (i) the likely effects on the environment of the proposed road development, if carried out, (ii) the implications of the proposed road development, if carried out, for proper planning and sustainable development in the area in which it is proposed to situate the proposed road development, and (iii) the likely significant effects of the proposed road development on a European site between **Tuesday 23rd May 2023 and Tuesday 18th July 2023.** Any submissions/observations must be accompanied by a fee of €50 (except for certain prescribed bodies) and must be received by the Board not later than 5.30 p.m. on the Tuesday 18th July 2023.

Such submissions/observations must also include the following information:

- The name of the person making the submission or observation, the name of the person acting on his or her behalf, if any, and the address to which any correspondence relating the application should be sent,
- The subject matter of the submission or observation, and

- The reasons, consideration and arguments on which the submission or observation is based in full (Article 217 of the Planning and Development Regulations 2001, as amended, refers)

Submissions/observations can also be made on the An Bord Pleanála website at the following address: <https://online.pleanala.ie/en-ie/sid/observation>. Any enquiries relating to the application process should be directed to the Strategic Infrastructure Development Section of An Bord Pleanála (Tel. 01-8588100).

A person may question the validity of any decision by the Board on a proposed road development by way of an application for judicial review under the Rules of the Superior Courts (and in particular Order 84 of the Rules of the Superior Courts contained in S.I. No. 15 of 1986 as amended) and in accordance with sections 50, 50A and 50B of the Planning and Development Act 2000 (as amended).

Practical information on the review mechanism can also be accessed under the heading: “Legal Notices - Judicial Review Notice” on An Bord Pleanála website www.pleanala.ie. This information is also available on the Citizens Information Service website www.citizensinformation.ie.

Signed:

Aidan Gallagher
Head of Bus Connects Dublin Infrastructure,
National Transport Authority

Date of erection of site notice: 18/05/2023

**SCHEDULE (EXTRACT)
PART I**

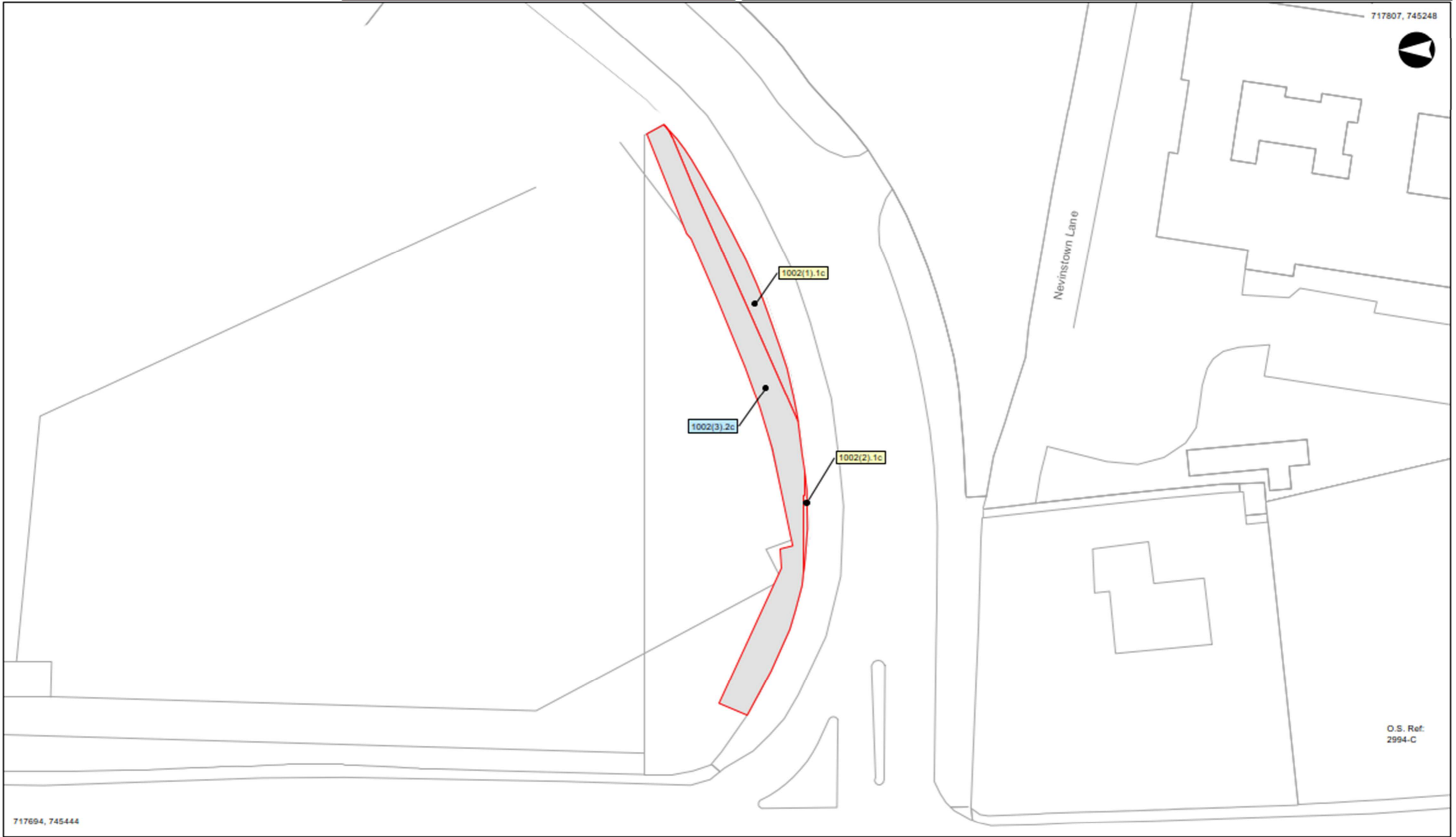
Lands Being Permanently Acquired

Number on map deposited at NTA	Quantity, Description and situation of land		Owners or Reputed Owners	Lessees or Reputed Lessees	Occupiers
1002(1).1c	Area (Ha): Area (m2): Description: County: Address:	0.00726 72.6 Commercial Dublin Ground at Airside Retail Park, Swords, Co. Dublin	VARIOUS – SEE WEBSITE FOR DETAILS	VARIOUS – SEE WEBSITE FOR DETAILS	VARIOUS – SEE WEBSITE FOR DETAILS
1002(2).1c	Area (Ha): Area (m2): Description: County: Address:	0.00041 4.1 Commercial Dublin Ground at Airside Retail Park, Swords, Co. Dublin	VARIOUS – SEE WEBSITE FOR DETAILS	VARIOUS – SEE WEBSITE FOR DETAILS	VARIOUS – SEE WEBSITE FOR DETAILS

**SCHEDULE (EXTRACT)
PART II**

Lands Being Temporarily Acquired

Number on map deposited at NTA	Quantity, Description and situation of land		Owners or Reputed Owners	Lessees or Reputed Lessees	Occupiers
1002(3).2c	Area (Ha): Area (m2): Description: County: Address:	0.02954 295.4 Commercial Dublin Ground at Airside Retail Park, Swords, Co. Dublin	VARIOUS – SEE WEBSITE FOR DETAILS	VARIOUS – SEE WEBSITE FOR DETAILS	VARIOUS – SEE WEBSITE FOR DETAILS



Legend:

- LANDS BEING PERMANENTLY ACQUIRED***
* SCHEDULE PART I (Shaded in Grey)
1001(1).1d
- LANDS BEING TEMPORARILY ACQUIRED****
**SCHEDULE PART II (Shaded in Grey)
1001(2).2d
- Public rights of way to be extinguished listed in the SCHEDULE PART III (Section A)
- Public rights of way to be restricted or otherwise interfered with listed in the SCHEDULE PART III (Section B)
- Private rights to be acquired listed in the SCHEDULE PART IV (Section A)
- Private rights to be restricted or otherwise interfered with listed in the SCHEDULE PART IV (Section B)
- Private rights to be temporarily restricted or otherwise interfered with listed in the SCHEDULE PART IV (Section C)

NTA
National Transport Authority
Údarás Náisiúnta Iompair
National Transport Authority

**Swords to City Centre
Core Bus Corridor Scheme
Compulsory Purchase Order 2023
Land Acquisition Map**

Rev.	Date	Description	Appr.
M01	08/05/23	ISSUED FOR PLANNING APPLICATION	SN

Lands to be Compulsorily Acquired Server Map
Carlin Capital Partners 3 Ltd Partnership, Carlin Capital Partners 3 Ltd, MA Development, Outdoor Investments Tax (Ireland) ICIV

Designed: SK	File Name:	Drawing No.	Rev.
Drawn: SK	SC08-CPO-POV_SP-0002_X0_00-OR-GG-0002	0002-SM-0002	M01
Checked: L	Scale: 1:500 (A3)		
Approved: SN	Date: 08/05/23		

**SWORDS TO CITY CENTRE
CORE BUS CORRIDOR SCHEME
COMPULSORY PURCHASE ORDER 2023
SITE NOTICE**

NOTICE IS HEREBY GIVEN THAT THE NATIONAL TRANSPORT AUTHORITY HAS MADE:

**SWORDS TO CITY CENTRE CORE BUS CORRIDOR SCHEME
COMPULSORY PURCHASE ORDER 2023**

WHICH IS BEING SUBMITTED TO AN BORD PLEANÁLA FOR CONFIRMATION

IF CONFIRMED, THIS ORDER WILL AUTHORISE THE NATIONAL TRANSPORT AUTHORITY TO ACQUIRE COMPULSORILY THE FOLLOWING LAND AS DESCRIBED IN PART I OF THE SCHEDULE (SEE ACCOMPANYING EXTRACT) FOR THE PURPOSES OF CONSTRUCTION OF THE SWORDS TO CITY CENTRE CORE BUS CORRIDOR SCHEME FOR THE PURPOSES OF FACILITATING PUBLIC TRANSPORT, AND TOGETHER WITH ALL ANCILLARY AND CONSEQUENTIAL WORKS ASSOCIATED THEREWITH.

A copy of the order and of the maps referred to in it may be seen at:

**National Transport Authority
Dún Scéine
Harcourt Lane
Dublin 2
D02 WT20**

**An Bord Pleanála,
64 Marlborough Street,
Dublin 1,
D01 V902**

on working days between the hours of **9:15am and 5:30pm from Tuesday 23rd of May 2023 to Tuesday 18th of July 2023.**

A copy of the order and of the maps referred to in it are also available on the National Transport Authority website for the Swords to City Centre Core Bus Corridor Scheme at: www.swordsscheme.ie

Any objection to the order should be made in writing to **An Bord Pleanála (Strategic Infrastructure Division), 64 Marlborough Street, Dublin 1, D01 V902**, so as to reach the said Board before **5.30pm on the Tuesday 18th of July 2023.**

Additional information in relation to the Swords to City Centre Core Bus Corridor Scheme including a copy of the Environmental Impact Assessment Report (EIAR) and the Natura Impact Statement (NIS) are also available at the above location for inspection and/or purchase (in the case of the EIAR/NIS) and for inspection and downloading on the above mentioned website. Submissions/observations may be made in writing to An Bord Pleanála in relation to (i) the likely effects on the environment of the proposed road development, if carried out, (ii) the implications of the proposed road development, if carried out, for proper planning and sustainable development in the area in which it is proposed to situate the proposed road development, and (iii) the likely significant effects of the proposed road development on a European site between **Tuesday 23rd May 2023 and Tuesday 18th July 2023.** Any submissions/observations must be accompanied by a fee of €50 (except for certain prescribed bodies) and must be received by the Board not later than 5.30 p.m. on the Tuesday 18th July 2023.

Such submissions/observations must also include the following information:

- The name of the person making the submission or observation, the name of the person acting on his or her behalf, if any, and the address to which any correspondence relating the application should be sent,
- The subject matter of the submission or observation, and

- The reasons, consideration and arguments on which the submission or observation is based in full (Article 217 of the Planning and Development Regulations 2001, as amended, refers)

Submissions/observations can also be made on the An Bord Pleanála website at the following address: <https://online.pleanala.ie/en-ie/sid/observation>. Any enquiries relating to the application process should be directed to the Strategic Infrastructure Development Section of An Bord Pleanála (Tel. 01-8588100).

A person may question the validity of any decision by the Board on a proposed road development by way of an application for judicial review under the Rules of the Superior Courts (and in particular Order 84 of the Rules of the Superior Courts contained in S.I. No. 15 of 1986 as amended) and in accordance with sections 50, 50A and 50B of the Planning and Development Act 2000 (as amended).

Practical information on the review mechanism can also be accessed under the heading: “Legal Notices - Judicial Review Notice” on An Bord Pleanála website www.pleanala.ie. This information is also available on the Citizens Information Service website www.citizensinformation.ie.

Signed:

Aidan Gallagher
Head of Bus Connects Dublin Infrastructure,
National Transport Authority

Date of erection of site notice: 18/05/2023

**SCHEDULE (EXTRACT)
PART I
Lands Being Permanently Acquired**

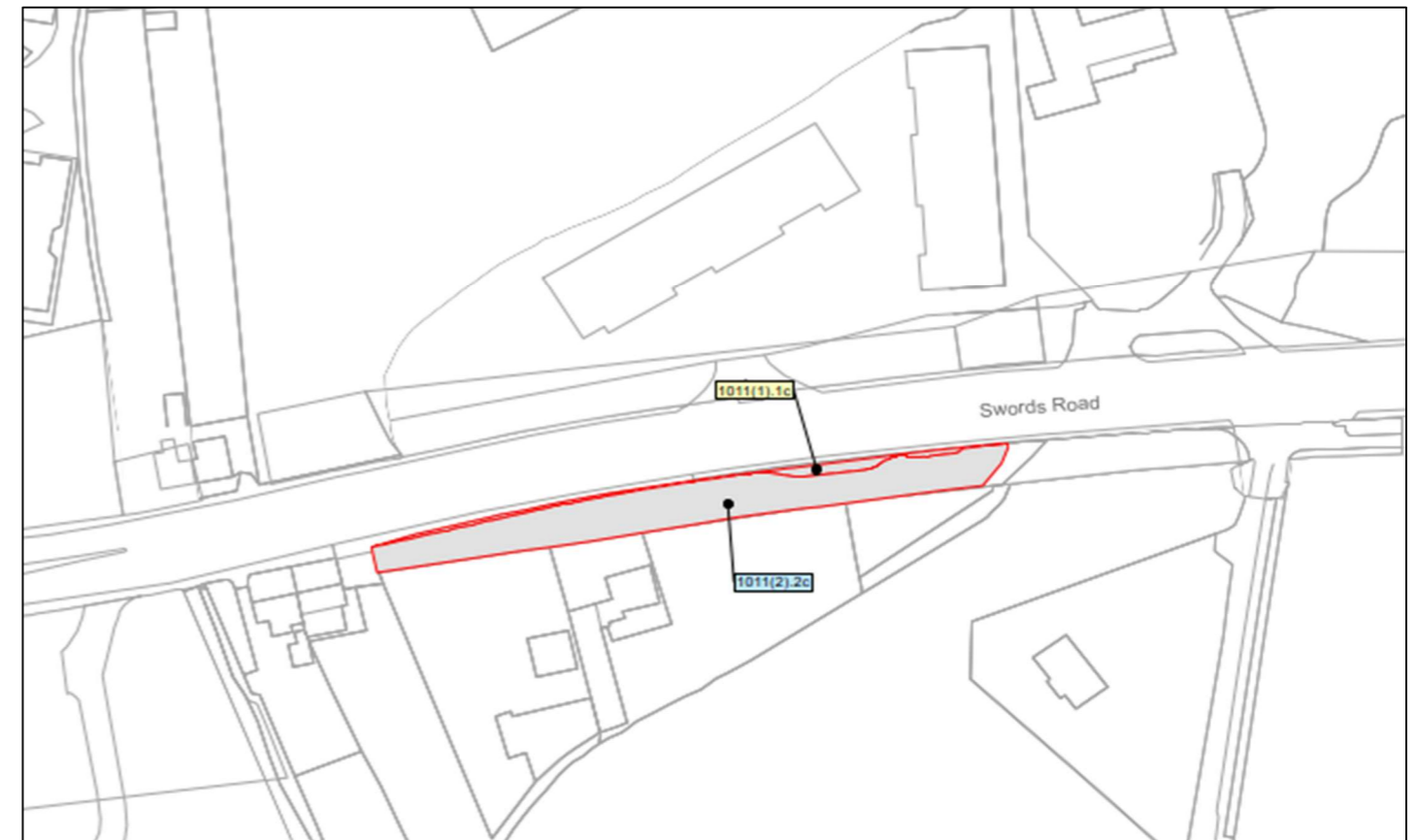
Number on map deposited at NTA	Quantity, Description and situation of land	Owners or Reputed Owners	Lessees or Reputed Lessees	Occupiers
1011(1).1c	Area (Ha): 0.01334 Area (m2): 133.4 Description: Commercial County: Dublin Address: Lands to front of Boland Car Dismantlers, Newtown West, Swords, Co. Dublin	VARIOUS – SEE WEBSITE FOR DETAILS	None	VARIOUS – SEE WEBSITE FOR DETAILS

**SCHEDULE (EXTRACT)
PART II
Lands Being Temporarily Acquired**

Number on map deposited at NTA	Quantity, Description and situation of land	Owners or Reputed Owners	Lessees or Reputed Lessees	Occupiers
1011(2).2c	Area (Ha): 0.13924 Area (m2): 1392.4 Description: Commercial County: Dublin Address: Lands to front of Boland Car Dismantlers, Newtown West, Swords, Co. Dublin	VARIOUS – SEE WEBSITE FOR DETAILS	None	VARIOUS – SEE WEBSITE FOR DETAILS

**SCHEDULE
PART IV (Section A)
Description of private rights to be acquired**

Reference	Description	Owners or Reputed Owners of the Right to be Acquired
CG	All private rights within the area shaded orange and labelled 'CG' on the deposit map reference 0002-DM-0004 associated with plot reference 1011(1).1c as described in Part I of the Schedule.	VARIOUS – SEE WEBSITE FOR DETAILS
CH	All private rights within the area shaded orange and labelled 'CH' on the deposit map reference 0002-DM-0004 associated with plot reference 1011(1).1c as described in Part I of the Schedule.	VARIOUS – SEE WEBSITE FOR DETAILS
CI	All private rights within the area shaded orange and labelled 'CI' on the deposit map reference 0002-DM-0004 associated with plot reference 1011(1).1c as described in Part I of the Schedule.	VARIOUS – SEE WEBSITE FOR DETAILS
CJ	All private rights within the area shaded orange and labelled 'CJ' on the deposit map reference 0002-DM-0004 associated with plot reference 1011(1).1c as described in Part I of the Schedule.	VARIOUS – SEE WEBSITE FOR DETAILS
CK	All private rights within the area shaded orange and labelled 'CK' on the deposit map reference 0002-DM-0004 associated with plot reference 1011(1).1c as described in Part I of the Schedule.	VARIOUS – SEE WEBSITE FOR DETAILS





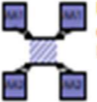






**SCHEDULE
PART IV (Section C)
Description of private rights to be acquired**

Reference	Description	Owners or Reputed Owners of the Right to be Acquired
EF	All private rights within the area shaded blue and labelled 'EF' on the deposit map reference 0002-DM-0004 associated with plot reference 1011(2).2c as described in Part II of the Schedule.	VARIOUS – SEE WEBSITE FOR DETAILS
EG	All private rights within the area shaded blue and labelled 'EG' on the deposit map reference 0002-DM-0004 associated with plot reference 1011(2).2c as described in Part II of the Schedule.	VARIOUS – SEE WEBSITE FOR DETAILS
EH	All private rights within the area shaded blue and labelled 'EH' on the deposit map reference 0002-DM-0004 associated with plot reference 1011(2).2c as described in Part II of the Schedule.	VARIOUS – SEE WEBSITE FOR DETAILS
EI	All private rights within the area shaded blue and labelled 'EI' on the deposit map reference 0002-DM-0004 associated with plot reference 1011(2).2c as described in Part II of the Schedule.	VARIOUS – SEE WEBSITE FOR DETAILS
EK	All private rights within the area shaded blue and labelled 'EK' on the deposit map reference 0002-DM-0004 associated with plot reference 1011(2).2c as described in Part II of the Schedule.	VARIOUS – SEE WEBSITE FOR DETAILS



Legend:

 LANDS BEING PERMANENTLY ACQUIRED* * SCHEDULE PART I (Shaded in Grey) 	 LANDS BEING TEMPORARILY ACQUIRED** **SCHEDULE PART II (Shaded in Grey) 	 Public rights of way to be extinguished listed in the SCHEDULE PART III (Section A)	 Public rights of way to be restricted or otherwise interfered with listed in the SCHEDULE PART III (Section B)	 Private rights to be acquired listed in the SCHEDULE PART IV (Section A)	 Private rights to be restricted or otherwise interfered with listed in the SCHEDULE PART IV (Section B)	 Private rights to be temporarily restricted or otherwise interfered with listed in the SCHEDULE PART IV (Section C)
---	---	---	--	--	---	---

SWORDS TO CITY CENTRE CORE BUS CORRIDOR SCHEME COMPULSORY PURCHASE ORDER 2023 SITE NOTICE

NOTICE IS HEREBY GIVEN THAT THE NATIONAL TRANSPORT AUTHORITY HAS MADE:

SWORDS TO CITY CENTRE CORE BUS CORRIDOR SCHEME COMPULSORY PURCHASE ORDER 2023

WHICH IS BEING SUBMITTED TO AN BORD PLEANÁLA FOR CONFIRMATION

IF CONFIRMED, THIS ORDER WILL AUTHORISE THE NATIONAL TRANSPORT AUTHORITY TO ACQUIRE COMPULSORILY THE FOLLOWING LAND AS DESCRIBED IN PART I OF THE SCHEDULE (SEE ACCOMPANYING EXTRACT) FOR THE PURPOSES OF CONSTRUCTION OF THE SWORDS TO CITY CENTRE CORE BUS CORRIDOR SCHEME FOR THE PURPOSES OF FACILITATING PUBLIC TRANSPORT, AND TOGETHER WITH ALL ANCILLARY AND CONSEQUENTIAL WORKS ASSOCIATED THEREWITH.

A copy of the order and of the maps referred to in it may be seen at:

National Transport Authority
Dún Scéine
Harcourt Lane
Dublin 2
D02 WT20

An Bord Pleanála,
64 Marlborough Street,
Dublin 1,
D01 V902

on working days between the hours of **9:15am and 5:30pm from Tuesday 23rd of May 2023 to Tuesday 18th of July 2023.**

A copy of the order and of the maps referred to in it are also available on the National Transport Authority website for the Swords to City Centre Core Bus Corridor Scheme at: www.swordsscheme.ie

Any objection to the order should be made in writing to **An Bord Pleanála (Strategic Infrastructure Division), 64 Marlborough Street, Dublin 1, D01 V902**, so as to reach the said Board before **5.30pm on the Tuesday 18th of July 2023.**

Additional information in relation to the Swords to City Centre Core Bus Corridor Scheme including a copy of the Environmental Impact Assessment Report (EIAR) and the Natura Impact Statement (NIS) are also available at the above location for inspection and/or purchase (in the case of the EIAR/NIS) and for inspection and downloading on the above mentioned website. Submissions/observations may be made in writing to An Bord Pleanála in relation to (i) the likely effects on the environment of the proposed road development, if carried out, (ii) the implications of the proposed road development, if carried out, for proper planning and sustainable development in the area in which it is proposed to situate the proposed road development, and (iii) the likely significant effects of the proposed road development on a European site between **Tuesday 23rd May 2023 and Tuesday 18th July 2023.** Any submissions/observations must be accompanied by a fee of €50 (except for certain prescribed bodies) and must be received by the Board not later than 5.30 p.m. on the Tuesday 18th July 2023.

Such submissions/observations must also include the following information:

- The name of the person making the submission or observation, the name of the person acting on his or her behalf, if any, and the address to which any correspondence relating the application should be sent,
- The subject matter of the submission or observation, and

- The reasons, consideration and arguments on which the submission or observation is based in full (Article 217 of the Planning and Development Regulations 2001, as amended, refers)

Submissions/observations can also be made on the An Bord Pleanála website at the following address: <https://online.pleanala.ie/en-ie/sid/observation>. Any enquiries relating to the application process should be directed to the Strategic Infrastructure Development Section of An Bord Pleanála (Tel. 01-8588100).

A person may question the validity of any decision by the Board on a proposed road development by way of an application for judicial review under the Rules of the Superior Courts (and in particular Order 84 of the Rules of the Superior Courts contained in S.I. No. 15 of 1986 as amended) and in accordance with sections 50, 50A and 50B of the Planning and Development Act 2000 (as amended).

Practical information on the review mechanism can also be accessed under the heading: “Legal Notices - Judicial Review Notice” on An Bord Pleanála website www.pleanala.ie. This information is also available on the Citizens Information Service website www.citizensinformation.ie.

Signed:

Aidan Gallagher
Head of Bus Connects Dublin Infrastructure,
National Transport Authority

Date of erection of site notice: 18/05/2023

SCHEDULE (EXTRACT) PART I Lands Being Permanently Acquired

Number on map deposited at NTA	Quantity, Description and situation of land	Owners or Reputed Owners	Lessees or Reputed Lessees	Occupiers
1012(1).1b	Area (Ha): 0.00031 Area (m2): 3.1 Description: Agriculture County: Dublin Address: Lands at Nevinstown West, Swords, Co. Dublin	Ms. Elizabeth Moran, Bachelor's Walk, Ashbourne, Co. Meath	None	Fingal County Council, County Hall, Main Street, Swords, Co. Dublin, K67 X8Y2
1013(1).1c	Area (Ha): 0.02551 Area (m2): 255.1 Description: Commercial County: Dublin Address: Outside N1 Business Park and Glenmore House, Nevinstown, Swords, Co. Dublin	VARIOUS – SEE WEBSITE FOR DETAILS	None	VARIOUS – SEE WEBSITE FOR DETAILS

SCHEDULE (EXTRACT) PART II Lands Being Temporarily Acquired

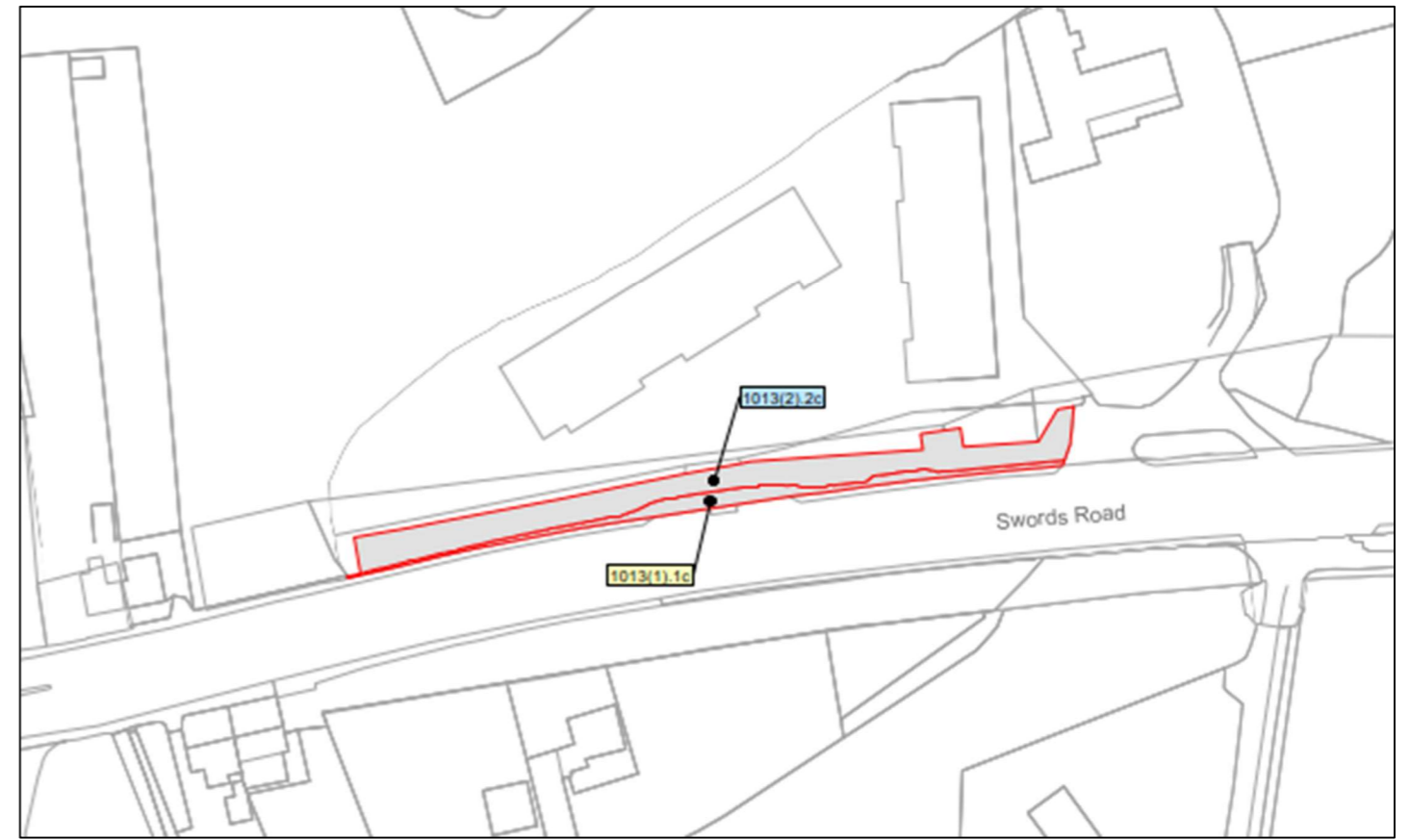
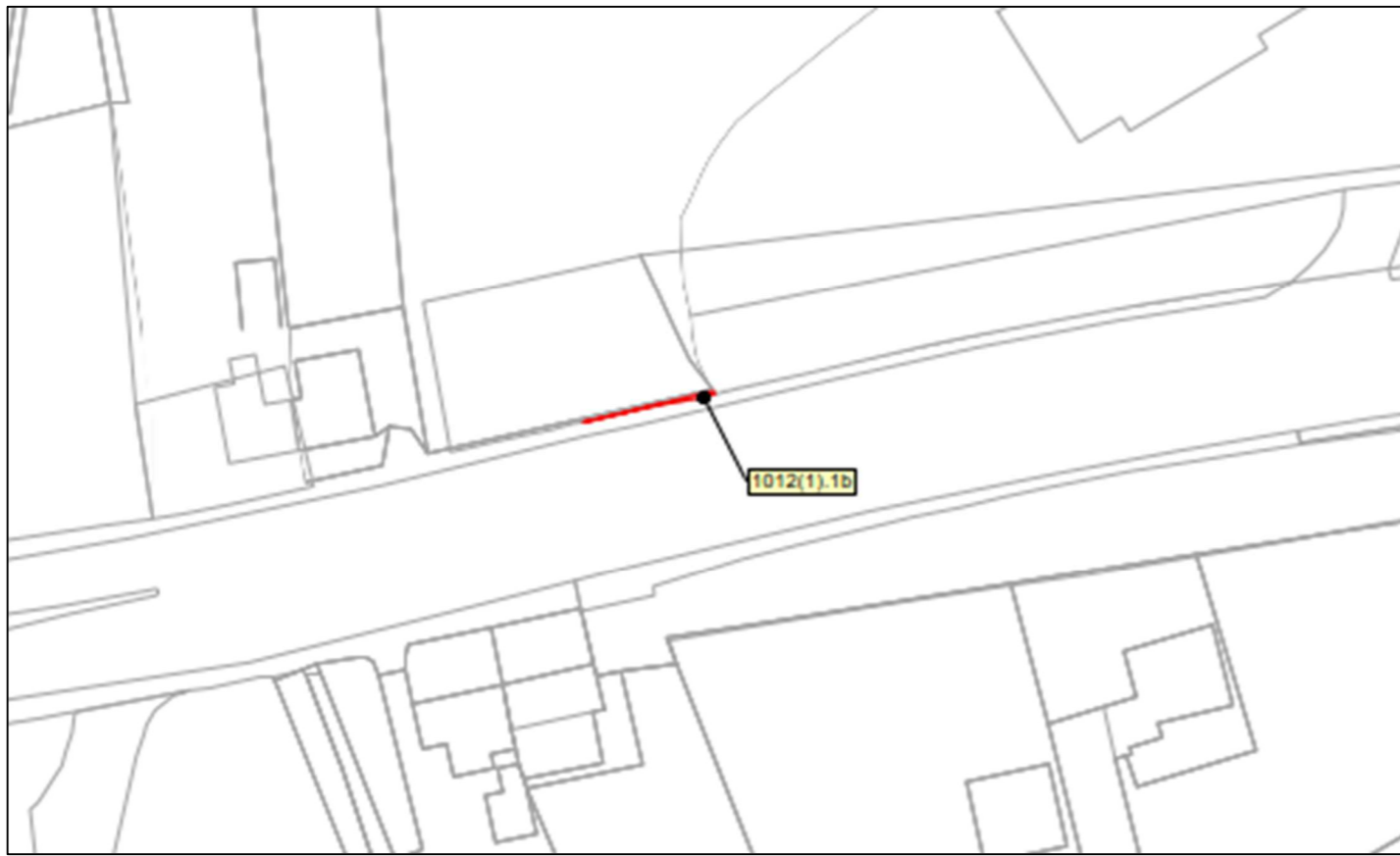
Number on map deposited at NTA	Quantity, Description and situation of land	Owners or Reputed Owners	Lessees or Reputed Lessees	Occupiers
1013(2).2c	Area (Ha): 0.09629 Area (m2): 962.9 Description: Commercial County: Dublin Address: Outside N1 Business Park and Glenmore House, Nevinstown, Swords, Co. Dublin	VARIOUS – SEE WEBSITE FOR DETAILS	None	VARIOUS – SEE WEBSITE FOR DETAILS

**SCHEDULE
PART IV (Section A)
Description of private rights to be acquired**

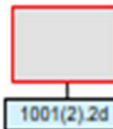
Reference	Description	Owners or Reputed Owners of the Right to be Acquired
CL	All private rights within the area shaded orange and labelled 'CL' on the deposit map reference 0002-DM-0004 associated with plot reference 1013(1).1c as described in Part I of the Schedule.	VARIOUS – SEE WEBSITE FOR DETAILS

**SCHEDULE
PART IV (Section C)
Description of private rights to be acquired**

Reference	Description	Owners or Reputed Owners of the Right to be Acquired
EJ	All private rights within the area shaded blue and labelled 'EJ' on the deposit map reference 0002-DM-0004 associated with plot reference 1013(2).2c as described in Part II of the Schedule.	VARIOUS – SEE WEBSITE FOR DETAILS



Legend:

- | | | | | | | |
|--|--|--|---|---|--|--|
|  <p>LANDS BEING PERMANENTLY ACQUIRED*
* SCHEDULE PART I (Shaded in Grey)</p> |  <p>LANDS BEING TEMPORARILY ACQUIRED**
**SCHEDULE PART II (Shaded in Grey)</p> |  <p>Public rights of way to be extinguished listed in the SCHEDULE PART III (Section A)</p> |  <p>Public rights of way to be restricted or otherwise interfered with listed in the SCHEDULE PART III (Section B)</p> |  <p>Private rights to be acquired listed in the SCHEDULE PART IV (Section A)</p> |  <p>Private rights to be restricted or otherwise interfered with listed in the SCHEDULE PART IV (Section B)</p> |  <p>Private rights to be temporarily restricted or otherwise interfered with listed in the SCHEDULE PART IV (Section C)</p> |
|--|--|--|---|---|--|--|

SWORDS TO CITY CENTRE CORE BUS CORRIDOR SCHEME COMPULSORY PURCHASE ORDER 2023 SITE NOTICE

NOTICE IS HEREBY GIVEN THAT THE NATIONAL TRANSPORT AUTHORITY HAS MADE:

SWORDS TO CITY CENTRE CORE BUS CORRIDOR SCHEME COMPULSORY PURCHASE ORDER 2023

WHICH IS BEING SUBMITTED TO AN BORD PLEANÁLA FOR CONFIRMATION

IF CONFIRMED, THIS ORDER WILL AUTHORISE THE NATIONAL TRANSPORT AUTHORITY TO ACQUIRE COMPULSORILY THE FOLLOWING LAND AS DESCRIBED IN PART I OF THE SCHEDULE (SEE ACCOMPANYING EXTRACT) FOR THE PURPOSES OF CONSTRUCTION OF THE SWORDS TO CITY CENTRE CORE BUS CORRIDOR SCHEME FOR THE PURPOSES OF FACILITATING PUBLIC TRANSPORT, AND TOGETHER WITH ALL ANCILLARY AND CONSEQUENTIAL WORKS ASSOCIATED THEREWITH.

A copy of the order and of the maps referred to in it may be seen at:

National Transport Authority
Dún Scéine
Harcourt Lane
Dublin 2
D02 WT20

An Bord Pleanála,
64 Marlborough Street,
Dublin 1,
D01 V902

on working days between the hours of **9:15am and 5:30pm from Tuesday 23rd of May 2023 to Tuesday 18th of July 2023.**

A copy of the order and of the maps referred to in it are also available on the National Transport Authority website for the Swords to City Centre Core Bus Corridor Scheme at: www.swordsscheme.ie

Any objection to the order should be made in writing to **An Bord Pleanála (Strategic Infrastructure Division), 64 Marlborough Street, Dublin 1, D01 V902**, so as to reach the said Board before **5.30pm on the Tuesday 18th of July 2023.**

Additional information in relation to the Swords to City Centre Core Bus Corridor Scheme including a copy of the Environmental Impact Assessment Report (EIAR) and the Natura Impact Statement (NIS) are also available at the above location for inspection and/or purchase (in the case of the EIAR/NIS) and for inspection and downloading on the above mentioned website. Submissions/observations may be made in writing to An Bord Pleanála in relation to (i) the likely effects on the environment of the proposed road development, if carried out, (ii) the implications of the proposed road development, if carried out, for proper planning and sustainable development in the area in which it is proposed to situate the proposed road development, and (iii) the likely significant effects of the proposed road development on a European site between **Tuesday 23rd May 2023 and Tuesday 18th July 2023.** Any submissions/observations must be accompanied by a fee of €50 (except for certain prescribed bodies) and must be received by the Board not later than 5.30 p.m. on the Tuesday 18th July 2023.

Such submissions/observations must also include the following information:

- The name of the person making the submission or observation, the name of the person acting on his or her behalf, if any, and the address to which any correspondence relating the application should be sent,
- The subject matter of the submission or observation, and

- The reasons, consideration and arguments on which the submission or observation is based in full (Article 217 of the Planning and Development Regulations 2001, as amended, refers)

Submissions/observations can also be made on the An Bord Pleanála website at the following address: <https://online.pleanala.ie/en-ie/sid/observation>. Any enquiries relating to the application process should be directed to the Strategic Infrastructure Development Section of An Bord Pleanála (Tel. 01-8588100).

A person may question the validity of any decision by the Board on a proposed road development by way of an application for judicial review under the Rules of the Superior Courts (and in particular Order 84 of the Rules of the Superior Courts contained in S.I. No. 15 of 1986 as amended) and in accordance with sections 50, 50A and 50B of the Planning and Development Act 2000 (as amended).

Practical information on the review mechanism can also be accessed under the heading: “Legal Notices - Judicial Review Notice” on An Bord Pleanála website www.pleanala.ie. This information is also available on the Citizens Information Service website www.citizensinformation.ie.

Signed:

Aidan Gallagher
Head of Bus Connects Dublin Infrastructure,
National Transport Authority

Date of erection of site notice: 18/05/2023

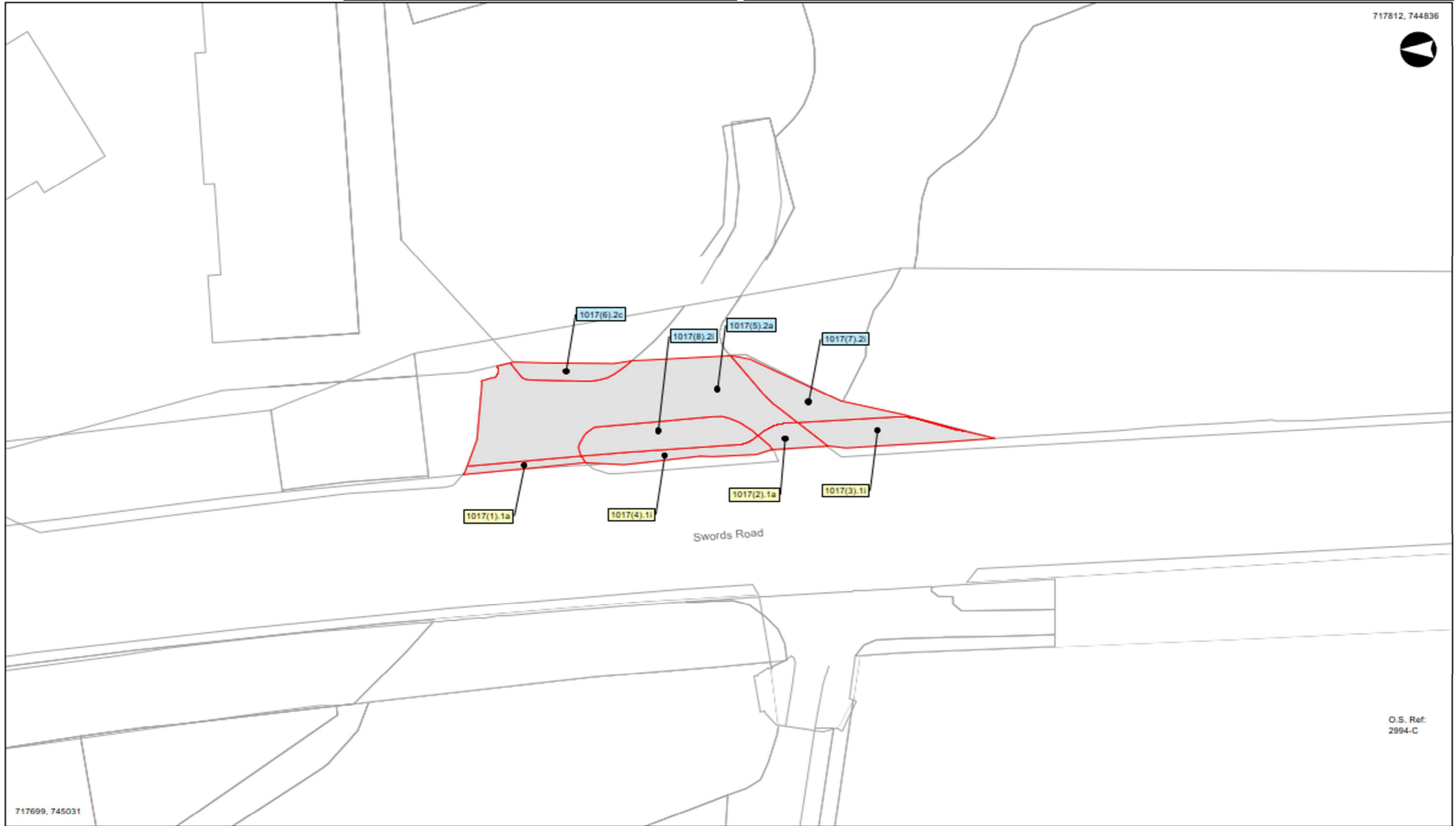
SCHEDULE (EXTRACT) PART I Lands Being Permanently Acquired

Number on map deposited at NTA	Quantity, Description and situation of land		Owners or Reputed Owners	Lessees or Reputed Lessees	Occupiers
1017(1).1a	Area (Ha): Area (m2): Description: County: Address:	0.00165 16.5 Access Road Dublin Outside Glenmore House, Nevinstown, Swords, Co. Dublin	VARIOUS – SEE WEBSITE FOR DETAILS	None	Owner(s)
1017(4).1i	Area (Ha): Area (m2): Description: County: Address:	0.00362 36.2 Community Dublin Outside Glenmore House, Nevinstown, Swords, Co. Dublin	VARIOUS – SEE WEBSITE FOR DETAILS	None	Owner(s)
1017(2).1a	Area (Ha): Area (m2): Description: County: Address:	0.00217 21.7 Access Road Dublin Outside Glenmore House, Nevinstown, Swords, Co. Dublin	VARIOUS – SEE WEBSITE FOR DETAILS	None	Owner(s)
1017(3).1i	Area (Ha): Area (m2): Description: County: Address:	0.00700 70.0 Community Dublin Outside Glenmore House, Nevinstown, Swords, Co. Dublin	VARIOUS – SEE WEBSITE FOR DETAILS	None	Owner(s)

SCHEDULE (EXTRACT) PART II

Lands Being Temporarily Acquired

Number on map deposited at NTA	Quantity, Description and situation of land		Owners or Reputed Owners	Lessees or Reputed Lessees	Occupiers
1017(8).2i	Area (Ha): Area (m2): Description: County: Address:	0.00864 86.4 Community Dublin Outside Glenmore House, Nevinstown, Swords, Co. Dublin	VARIOUS – SEE WEBSITE FOR DETAILS	None	Owner(s)
1017(6).2c	Area (Ha): Area (m2): Description: County: Address:	0.00321 32.1 Commercial Dublin Outside Glenmore House, Nevinstown, Swords, Co. Dublin	VARIOUS – SEE WEBSITE FOR DETAILS	None	Owner(s)
1017(7).2i	Area (Ha): Area (m2): Description: County: Address:	0.00689 68.9 Community Dublin Outside Glenmore House, Nevinstown, Swords, Co. Dublin	VARIOUS – SEE WEBSITE FOR DETAILS	None	Owner(s)
1017(5).2a	Area (Ha): Area (m2): Description: County: Address:	0.03651 365.1 Access Road Dublin Outside Glenmore House, Nevinstown, Swords, Co. Dublin	Fingal County Council, County Hall, Main Street, Swords, Co. Dublin, K67 X8Y2	None	Owner(s)



Legend:

LANDS BEING PERMANENTLY ACQUIRED* * SCHEDULE PART I (Shaded in Grey) 1001(1).1d	LANDS BEING TEMPORARILY ACQUIRED** **SCHEDULE PART II (Shaded in Grey) 1001(2).2d	Public rights of way to be extinguished listed in the SCHEDULE PART III (Section A)	Public rights of way to be restricted or otherwise interfered with listed in the SCHEDULE PART III (Section B)	Private rights to be acquired listed in the SCHEDULE PART IV (Section A)	Private rights to be restricted or otherwise interfered with listed in the SCHEDULE PART IV (Section B)	Private rights to be temporarily restricted or otherwise interfered with listed in the SCHEDULE PART IV (Section C)
---	---	---	--	--	---	---



**Swords to City Centre
Core Bus Corridor Scheme
Compulsory Purchase Order 2023
Land Acquisition Map**

Rev.	Date	Description	Appr.
M01	09/05/23	ISSUED FOR PLANNING APPLICATION	SN

Lands to be Compulsorily Acquired Server Map			
Fingal County Council, Glenbrook Assessment Unit Ltd			
Designed: SK	File Name:	Drawing No:	Rev.
Drawn: SK	6C08-CPO-PDV_SP-002_XX_00-DR-GG-001	002-SM-001	M01
Checked: IL	Scale: 1:500 (A3)		
Approved: SN	Date: 09/05/23		

SWORDS TO CITY CENTRE CORE BUS CORRIDOR SCHEME COMPULSORY PURCHASE ORDER 2023 SITE NOTICE

NOTICE IS HEREBY GIVEN THAT THE NATIONAL TRANSPORT AUTHORITY HAS MADE:

SWORDS TO CITY CENTRE CORE BUS CORRIDOR SCHEME COMPULSORY PURCHASE ORDER 2023

WHICH IS BEING SUBMITTED TO AN BORD PLEANÁLA FOR CONFIRMATION

IF CONFIRMED, THIS ORDER WILL AUTHORISE THE NATIONAL TRANSPORT AUTHORITY TO ACQUIRE COMPULSORILY THE FOLLOWING LAND AS DESCRIBED IN PART I OF THE SCHEDULE (SEE ACCOMPANYING EXTRACT) FOR THE PURPOSES OF CONSTRUCTION OF THE SWORDS TO CITY CENTRE CORE BUS CORRIDOR SCHEME FOR THE PURPOSES OF FACILITATING PUBLIC TRANSPORT, AND TOGETHER WITH ALL ANCILLARY AND CONSEQUENTIAL WORKS ASSOCIATED THEREWITH.

A copy of the order and of the maps referred to in it may be seen at:

National Transport Authority
Dún Scéine
Harcourt Lane
Dublin 2
D02 WT20

An Bord Pleanála,
64 Marlborough Street,
Dublin 1,
D01 V902

on working days between the hours of **9:15am and 5:30pm from Tuesday 23rd of May 2023 to Tuesday 18th of July 2023.**

A copy of the order and of the maps referred to in it are also available on the National Transport Authority website for the Swords to City Centre Core Bus Corridor Scheme at: www.swordsscheme.ie

Any objection to the order should be made in writing to **An Bord Pleanála (Strategic Infrastructure Division), 64 Marlborough Street, Dublin 1, D01 V902**, so as to reach the said Board before **5.30pm on the Tuesday 18th of July 2023.**

Additional information in relation to the Swords to City Centre Core Bus Corridor Scheme including a copy of the Environmental Impact Assessment Report (EIAR) and the Natura Impact Statement (NIS) are also available at the above location for inspection and/or purchase (in the case of the EIAR/NIS) and for inspection and downloading on the above mentioned website. Submissions/observations may be made in writing to An Bord Pleanála in relation to (i) the likely effects on the environment of the proposed road development, if carried out, (ii) the implications of the proposed road development, if carried out, for proper planning and sustainable development in the area in which it is proposed to situate the proposed road development, and (iii) the likely significant effects of the proposed road development on a European site between **Tuesday 23rd May 2023 and Tuesday 18th July 2023.** Any submissions/observations must be accompanied by a fee of €50 (except for certain prescribed bodies) and must be received by the Board not later than 5.30 p.m. on the Tuesday 18th July 2023.

Such submissions/observations must also include the following information:

- The name of the person making the submission or observation, the name of the person acting on his or her behalf, if any, and the address to which any correspondence relating the application should be sent,
- The subject matter of the submission or observation, and

- The reasons, consideration and arguments on which the submission or observation is based in full (Article 217 of the Planning and Development Regulations 2001, as amended, refers)

Submissions/observations can also be made on the An Bord Pleanála website at the following address: <https://online.pleanala.ie/en-ie/sid/observation>. Any enquiries relating to the application process should be directed to the Strategic Infrastructure Development Section of An Bord Pleanála (Tel. 01-8588100).

A person may question the validity of any decision by the Board on a proposed road development by way of an application for judicial review under the Rules of the Superior Courts (and in particular Order 84 of the Rules of the Superior Courts contained in S.I. No. 15 of 1986 as amended) and in accordance with sections 50, 50A and 50B of the Planning and Development Act 2000 (as amended).

Practical information on the review mechanism can also be accessed under the heading: “Legal Notices - Judicial Review Notice” on An Bord Pleanála website www.pleanala.ie. This information is also available on the Citizens Information Service website www.citizensinformation.ie.

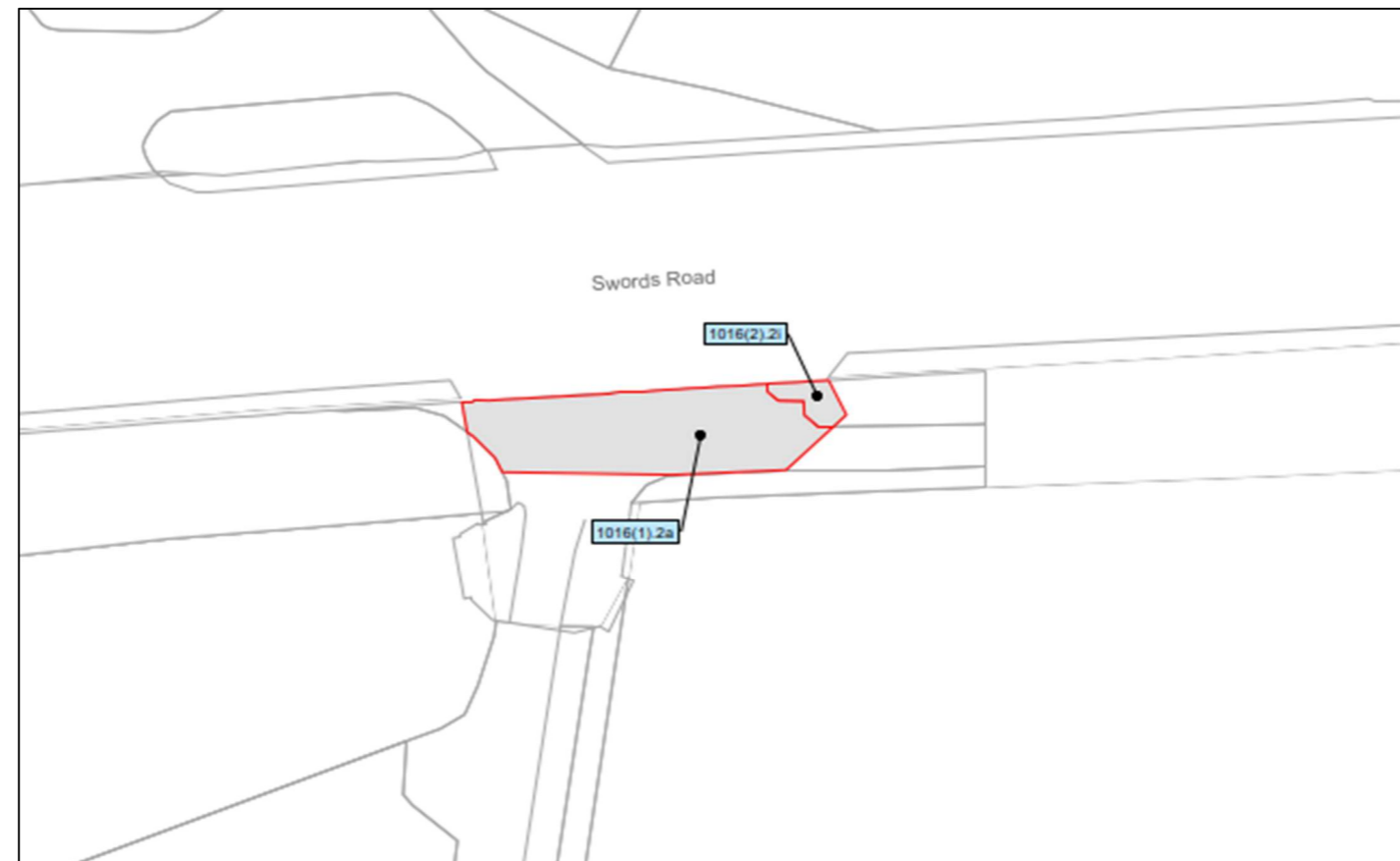
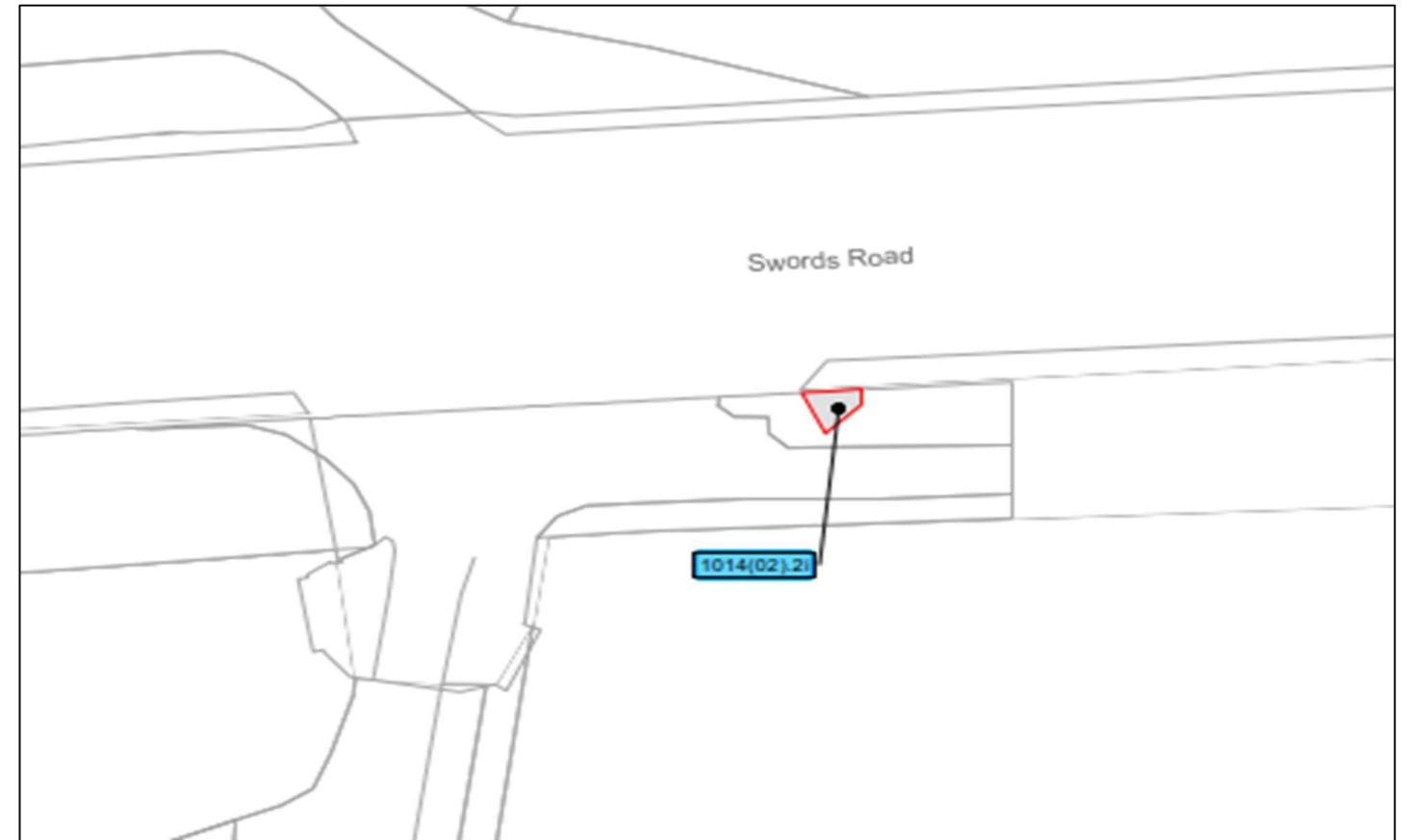
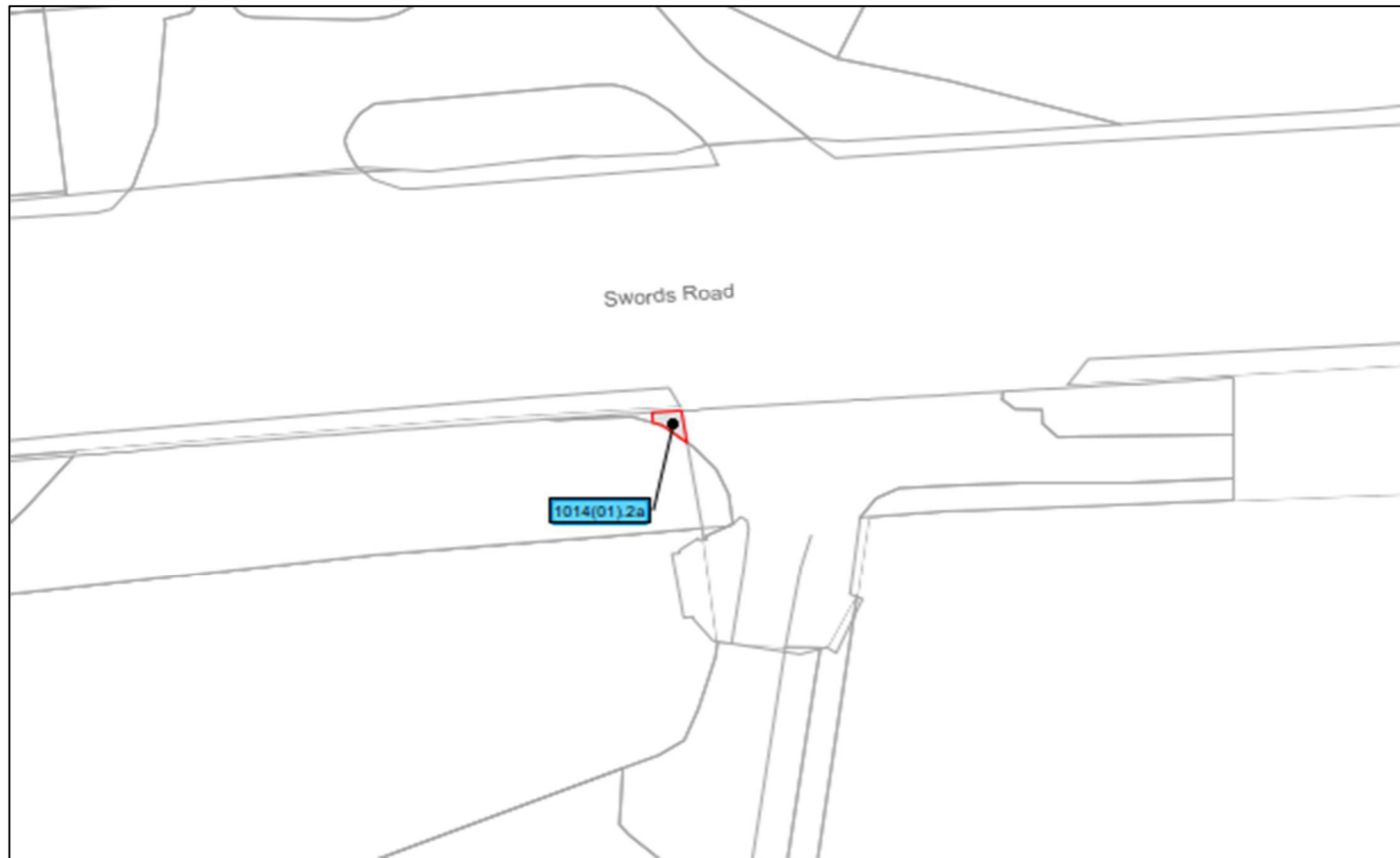
Signed:

Aidan Gallagher
Head of Bus Connects Dublin Infrastructure,
National Transport Authority

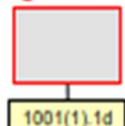
Date of erection of site notice: 18/05/2023

SCHEDULE (EXTRACT) PART II Lands Being Temporarily Acquired

Number on map deposited at NTA	Quantity, Description and situation of land		Owners or Reputed Owners	Lessees or Reputed Lessees	Occupiers
1014(01).2a	Area (Ha): Area (m2): Description: County: Address:	0.00032 3.2 Access Road Dublin Verge off R132, Swords, Co. Dublin	Fingal County Council, County Hall, Main Street, Swords, Co. Dublin, K67 X8Y2	None	Owner(s)
1014(02).2i	Area (Ha): Area (m2): Description: County: Address:	0.00058 5.8 Community Dublin Verge adjacent to R132, Swords, Co. Dublin	Fingal County Council, County Hall, Main Street, Swords, Co. Dublin, K67 X8Y2	None	Owner(s)
1016(1).2a	Area (Ha): Area (m2): Description: County: Address:	0.01601 160.1 Access Road Dublin Public ground adjacent to R132, Swords, Co. Dublin	Fingal County Council, County Hall, Main Street, Swords, Co. Dublin, K67 X8Y2	None	VARIOUS – SEE WEBSITE FOR DETAILS
1016(2).2i	Area (Ha): Area (m2): Description: County: Address:	0.00127 12.7 Community Dublin Public ground adjacent to R132, Swords, Co. Dublin	Fingal County Council, County Hall, Main Street, Swords, Co. Dublin, K67 X8Y2	None	VARIOUS – SEE WEBSITE FOR DETAILS



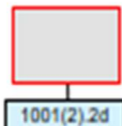
Legend:



LANDS BEING PERMANENTLY ACQUIRED*

* SCHEDULE PART I (Shaded in Grey)

1001(1).1d



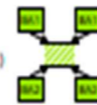
LANDS BEING TEMPORARILY ACQUIRED**

**SCHEDULE PART II (Shaded in Grey)

1001(2).2d



Public rights of way to be extinguished listed in the SCHEDULE PART III (Section A)



Public rights of way to be restricted or otherwise interfered with listed in the SCHEDULE PART III (Section B)



Private rights to be acquired listed in the SCHEDULE PART IV (Section A)



Private rights to be restricted or otherwise interfered with listed in the SCHEDULE PART IV (Section B)



Private rights to be temporarily restricted or otherwise interfered with listed in the SCHEDULE PART IV (Section C)

SWORDS TO CITY CENTRE CORE BUS CORRIDOR SCHEME COMPULSORY PURCHASE ORDER 2023 SITE NOTICE

NOTICE IS HEREBY GIVEN THAT THE NATIONAL TRANSPORT AUTHORITY HAS MADE:

SWORDS TO CITY CENTRE CORE BUS CORRIDOR SCHEME COMPULSORY PURCHASE ORDER 2023

WHICH IS BEING SUBMITTED TO AN BORD PLEANÁLA FOR CONFIRMATION

IF CONFIRMED, THIS ORDER WILL AUTHORISE THE NATIONAL TRANSPORT AUTHORITY TO ACQUIRE COMPULSORILY THE FOLLOWING LAND AS DESCRIBED IN PART I OF THE SCHEDULE (SEE ACCOMPANYING EXTRACT) FOR THE PURPOSES OF CONSTRUCTION OF THE SWORDS TO CITY CENTRE CORE BUS CORRIDOR SCHEME FOR THE PURPOSES OF FACILITATING PUBLIC TRANSPORT, AND TOGETHER WITH ALL ANCILLARY AND CONSEQUENTIAL WORKS ASSOCIATED THEREWITH.

A copy of the order and of the maps referred to in it may be seen at:

National Transport Authority
Dún Scéine
Harcourt Lane
Dublin 2
D02 WT20

An Bord Pleanála,
64 Marlborough Street,
Dublin 1,
D01 V902

on working days between the hours of **9:15am and 5:30pm from Tuesday 23rd of May 2023 to Tuesday 18th of July 2023.**

A copy of the order and of the maps referred to in it are also available on the National Transport Authority website for the Swords to City Centre Core Bus Corridor Scheme at: www.swordsscheme.ie

Any objection to the order should be made in writing to **An Bord Pleanála (Strategic Infrastructure Division), 64 Marlborough Street, Dublin 1, D01 V902**, so as to reach the said Board before **5.30pm on the Tuesday 18th of July 2023.**

Additional information in relation to the Swords to City Centre Core Bus Corridor Scheme including a copy of the Environmental Impact Assessment Report (EIAR) and the Natura Impact Statement (NIS) are also available at the above location for inspection and/or purchase (in the case of the EIAR/NIS) and for inspection and downloading on the above mentioned website. Submissions/observations may be made in writing to An Bord Pleanála in relation to (i) the likely effects on the environment of the proposed road development, if carried out, (ii) the implications of the proposed road development, if carried out, for proper planning and sustainable development in the area in which it is proposed to situate the proposed road development, and (iii) the likely significant effects of the proposed road development on a European site between **Tuesday 23rd May 2023 and Tuesday 18th July 2023.** Any submissions/observations must be accompanied by a fee of €50 (except for certain prescribed bodies) and must be received by the Board not later than 5.30 p.m. on the Tuesday 18th July 2023.

Such submissions/observations must also include the following information:

- The name of the person making the submission or observation, the name of the person acting on his or her behalf, if any, and the address to which any correspondence relating the application should be sent,
- The subject matter of the submission or observation, and

- The reasons, consideration and arguments on which the submission or observation is based in full (Article 217 of the Planning and Development Regulations 2001, as amended, refers)

Submissions/observations can also be made on the An Bord Pleanála website at the following address: <https://online.pleanala.ie/en-ie/sid/observation>. Any enquiries relating to the application process should be directed to the Strategic Infrastructure Development Section of An Bord Pleanála (Tel. 01-8588100).

A person may question the validity of any decision by the Board on a proposed road development by way of an application for judicial review under the Rules of the Superior Courts (and in particular Order 84 of the Rules of the Superior Courts contained in S.I. No. 15 of 1986 as amended) and in accordance with sections 50, 50A and 50B of the Planning and Development Act 2000 (as amended).

Practical information on the review mechanism can also be accessed under the heading: “Legal Notices - Judicial Review Notice” on An Bord Pleanála website www.pleanala.ie. This information is also available on the Citizens Information Service website www.citizensinformation.ie.

Signed:

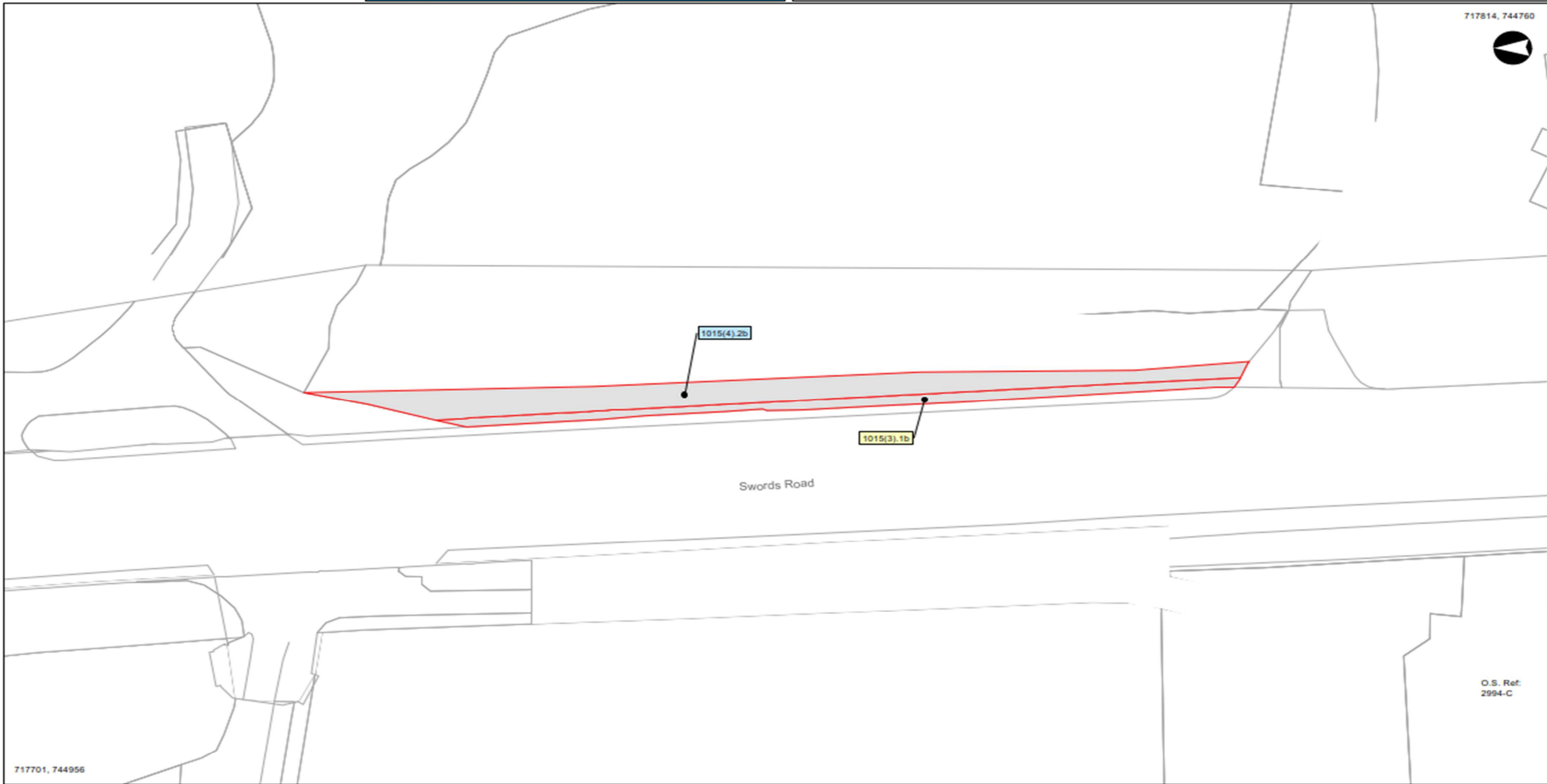
Aidan Gallagher
Head of Bus Connects Dublin Infrastructure,
National Transport Authority

Date of erection of site notice: 18/05/2023

SCHEDULE PART I

Lands Being Permanently Acquired

Number on map deposited at NTA	Quantity, Description and situation of land	Owners or Reputed Owners	Lessees or Reputed Lessees	Occupiers
1015(3).1b	Area (Ha): 0.01262 Area (m2): 126.2 Description: Agriculture County: Dublin Address: Verge adjoining Kilronan Equestrian Centre, Cloghran, Swords, Co. Dublin	VARIOUS – SEE WEBSITE FOR DETAILS	None	Owner(s)
1015(4).2b	Area (Ha): 0.03513 Area (m2): 351.3 Description: Agriculture County: Dublin Address: Verge adjoining Kilronan Equestrian Centre, Cloghran, Swords, Co. Dublin	VARIOUS – SEE WEBSITE FOR DETAILS	None	Owner(s)



717701, 744956

O.S. Ref:
2994-C

Legend:

LANDS BEING PERMANENTLY ACQUIRED* * SCHEDULE PART I (Shaded in Grey) 1001(1).1d	LANDS BEING TEMPORARILY ACQUIRED** **SCHEDULE PART II (Shaded in Grey) 1001(2).2d	Public rights of way to be extinguished listed in the SCHEDULE PART III (Section A)	Public rights of way to be restricted or otherwise interfered with listed in the SCHEDULE PART III (Section B)	Private rights to be acquired listed in the SCHEDULE PART IV (Section A)	Private rights to be restricted or otherwise interfered with listed in the SCHEDULE PART IV (Section B)	Private rights to be temporarily restricted or otherwise interfered with listed in the SCHEDULE PART IV (Section C)
--	--	---	--	--	---	---

NTA National Transport Authority
Údarás Náisiúnta Iompair
National Transport Authority

**Swords to City Centre
Core Bus Corridor Scheme
Compulsory Purchase Order 2023
Land Acquisition Map**

Rev.	Date	Description	Appr.
M01	28/05/23	ISSUED FOR PLANNING APPLICATION	SN

Lands to be Compulsorily Acquired Server Map			
Fingal County Council, Mr. Niall O'Sullivan			
Designed: SK	File Name:	Drawing No.	Rev.
Drawn: SK	BC08-CPO-POV_SP-0002_XX_00-DR-GG-0022	0002-GM-0022	M01
Checked: SL	Scale: 1:500 (A3)		
Approved: SN	Date: 28/05/23		

**SWORDS TO CITY CENTRE
CORE BUS CORRIDOR SCHEME
COMPULSORY PURCHASE ORDER 2023
SITE NOTICE**

NOTICE IS HEREBY GIVEN THAT THE NATIONAL TRANSPORT AUTHORITY HAS MADE:

**SWORDS TO CITY CENTRE CORE BUS CORRIDOR SCHEME
COMPULSORY PURCHASE ORDER 2023**

WHICH IS BEING SUBMITTED TO AN BORD PLEANÁLA FOR CONFIRMATION

IF CONFIRMED, THIS ORDER WILL AUTHORISE THE NATIONAL TRANSPORT AUTHORITY TO ACQUIRE COMPULSORILY THE FOLLOWING LAND AS DESCRIBED IN PART I OF THE SCHEDULE (SEE ACCOMPANYING EXTRACT) FOR THE PURPOSES OF CONSTRUCTION OF THE SWORDS TO CITY CENTRE CORE BUS CORRIDOR SCHEME FOR THE PURPOSES OF FACILITATING PUBLIC TRANSPORT, AND TOGETHER WITH ALL ANCILLARY AND CONSEQUENTIAL WORKS ASSOCIATED THEREWITH.

A copy of the order and of the maps referred to in it may be seen at:

**National Transport Authority
Dún Scéine
Harcourt Lane
Dublin 2
D02 WT20**

**An Bord Pleanála,
64 Marlborough Street,
Dublin 1,
D01 V902**

on working days between the hours of **9:15am and 5:30pm from Tuesday 23rd of May 2023 to Tuesday 18th of July 2023.**

A copy of the order and of the maps referred to in it are also available on the National Transport Authority website for the Swords to City Centre Core Bus Corridor Scheme at: www.swordsscheme.ie

Any objection to the order should be made in writing to **An Bord Pleanála (Strategic Infrastructure Division), 64 Marlborough Street, Dublin 1, D01 V902**, so as to reach the said Board before **5.30pm on the Tuesday 18th of July 2023.**

Additional information in relation to the Swords to City Centre Core Bus Corridor Scheme including a copy of the Environmental Impact Assessment Report (EIAR) and the Natura Impact Statement (NIS) are also available at the above location for inspection and/or purchase (in the case of the EIAR/NIS) and for inspection and downloading on the above mentioned website. Submissions/observations may be made in writing to An Bord Pleanála in relation to (i) the likely effects on the environment of the proposed road development, if carried out, (ii) the implications of the proposed road development, if carried out, for proper planning and sustainable development in the area in which it is proposed to situate the proposed road development, and (iii) the likely significant effects of the proposed road development on a European site between **Tuesday 23rd May 2023 and Tuesday 18th July 2023.** Any submissions/observations must be accompanied by a fee of €50 (except for certain prescribed bodies) and must be received by the Board not later than 5.30 p.m. on the Tuesday 18th July 2023.

Such submissions/observations must also include the following information:

- The name of the person making the submission or observation, the name of the person acting on his or her behalf, if any, and the address to which any correspondence relating the application should be sent,
- The subject matter of the submission or observation, and

- The reasons, consideration and arguments on which the submission or observation is based in full (Article 217 of the Planning and Development Regulations 2001, as amended, refers)

Submissions/observations can also be made on the An Bord Pleanála website at the following address: <https://online.pleanala.ie/en-ie/sid/observation>. Any enquiries relating to the application process should be directed to the Strategic Infrastructure Development Section of An Bord Pleanála (Tel. 01-8588100).

A person may question the validity of any decision by the Board on a proposed road development by way of an application for judicial review under the Rules of the Superior Courts (and in particular Order 84 of the Rules of the Superior Courts contained in S.I. No. 15 of 1986 as amended) and in accordance with sections 50, 50A and 50B of the Planning and Development Act 2000 (as amended).

Practical information on the review mechanism can also be accessed under the heading: “Legal Notices - Judicial Review Notice” on An Bord Pleanála website www.pleanala.ie. This information is also available on the Citizens Information Service website www.citizensinformation.ie.

Signed:

Aidan Gallagher
Head of Bus Connects Dublin Infrastructure,
National Transport Authority

Date of erection of site notice: 18/05/2023

**SCHEDULE
PART I**

Lands Being Permanently Acquired

Number on map deposited at NTA	Quantity, Description and situation of land	Owners or Reputed Owners	Lessees or Reputed Lessees	Occupiers
1019(1).1i	Area (Ha): 0.02103 Area (m2): 210.3 Description: Community County: Dublin Address: Verge adjoining Kilronan Equestrian Centre, Cloghran, Swords, Co. Dublin	Ms. Helena Dawson, Kilronan House & Equestrian Centre, Cloghran, Swords, Co. Dublin	None	VARIOUS – SEE WEBSITE FOR DETAILS

SCHEDULE (EXTRACT)

PART II

Lands Being Temporarily Acquired

Number on map deposited at NTA	Quantity, Description and situation of land	Owners or Reputed Owners	Lessees or Reputed Lessees	Occupiers
1019(2).2i	Area (Ha): 0.02808 Area (m2): 280.8 Description: Community County: Dublin Address: Verge adjoining Kilronan Equestrian Centre, Cloghran, Swords, Co. Dublin	Ms. Helena Dawson, Kilronan House & Equestrian Centre, Cloghran, Swords, Co. Dublin	None	VARIOUS – SEE WEBSITE FOR DETAILS

OSI Mapping has been adjusted in accordance with survey evidence.

© Ordnance Survey Ireland/ Government of Ireland. All rights reserved. Licence Number 2022/OSi_NMA_180 National Transport Authority








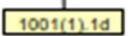

717826, 744548



O.S. Ref:
2994-C

717713, 744743

Legend:

 LANDS BEING PERMANENTLY ACQUIRED* * SCHEDULE PART I (Shaded in Grey)	 LANDS BEING TEMPORARILY ACQUIRED** **SCHEDULE PART II (Shaded in Grey)	 Public rights of way to be extinguished listed in the SCHEDULE PART III (Section A)	 Public rights of way to be restricted or otherwise interfered with listed in the SCHEDULE PART III (Section B)	 Private rights to be acquired listed in the SCHEDULE PART IV (Section A)	 Private rights to be restricted or otherwise interfered with listed in the SCHEDULE PART IV (Section B)	 Private rights to be temporarily restricted or otherwise interfered with listed in the SCHEDULE PART IV (Section C)
 1001(1).1d	 1001(2).2d					



National Transport Authority
Údarás Náisiúnta Iompair
National Transport Authority

**Swords to City Centre
Core Bus Corridor Scheme
Compulsory Purchase Order 2023
Land Acquisition Map**

Rev.	Date	Description	Appr.
M01	09/05/23	ISSUED FOR PLANNING APPLICATION	SN

Lands to be Compulsorily Acquired Server Map

Mr. Valera Dawson

Designed: SK	File Name: BCICB-CPO-POV_SP-0002_XX_00-DR-GG-0025	Drawing No. 0002-SM-0025	Rev. M01
Drawn: SK	Scale: 1:500 (A3)		
Checked: S	Date: 09/05/23		
Approved: SN			

**SWORDS TO CITY CENTRE
CORE BUS CORRIDOR SCHEME
COMPULSORY PURCHASE ORDER 2023
SITE NOTICE**

NOTICE IS HEREBY GIVEN THAT THE NATIONAL TRANSPORT AUTHORITY HAS MADE:

**SWORDS TO CITY CENTRE CORE BUS CORRIDOR SCHEME
COMPULSORY PURCHASE ORDER 2023**

WHICH IS BEING SUBMITTED TO AN BORD PLEANÁLA FOR CONFIRMATION

IF CONFIRMED, THIS ORDER WILL AUTHORISE THE NATIONAL TRANSPORT AUTHORITY TO ACQUIRE COMPULSORILY THE FOLLOWING LAND AS DESCRIBED IN PART I OF THE SCHEDULE (SEE ACCOMPANYING EXTRACT) FOR THE PURPOSES OF CONSTRUCTION OF THE SWORDS TO CITY CENTRE CORE BUS CORRIDOR SCHEME FOR THE PURPOSES OF FACILITATING PUBLIC TRANSPORT, AND TOGETHER WITH ALL ANCILLARY AND CONSEQUENTIAL WORKS ASSOCIATED THEREWITH.

A copy of the order and of the maps referred to in it may be seen at:

**National Transport Authority
Dún Scéine
Harcourt Lane
Dublin 2
D02 WT20**

**An Bord Pleanála,
64 Marlborough Street,
Dublin 1,
D01 V902**

on working days between the hours of **9:15am and 5:30pm from Tuesday 23rd of May 2023 to Tuesday 18th of July 2023.**

A copy of the order and of the maps referred to in it are also available on the National Transport Authority website for the Swords to City Centre Core Bus Corridor Scheme at: www.swordsscheme.ie

Any objection to the order should be made in writing to **An Bord Pleanála (Strategic Infrastructure Division), 64 Marlborough Street, Dublin 1, D01 V902**, so as to reach the said Board before **5.30pm on the Tuesday 18th of July 2023.**

Additional information in relation to the Swords to City Centre Core Bus Corridor Scheme including a copy of the Environmental Impact Assessment Report (EIAR) and the Natura Impact Statement (NIS) are also available at the above location for inspection and/or purchase (in the case of the EIAR/NIS) and for inspection and downloading on the above mentioned website. Submissions/observations may be made in writing to An Bord Pleanála in relation to (i) the likely effects on the environment of the proposed road development, if carried out, (ii) the implications of the proposed road development, if carried out, for proper planning and sustainable development in the area in which it is proposed to situate the proposed road development, and (iii) the likely significant effects of the proposed road development on a European site between **Tuesday 23rd May 2023 and Tuesday 18th July 2023.** Any submissions/observations must be accompanied by a fee of €50 (except for certain prescribed bodies) and must be received by the Board not later than 5.30 p.m. on the Tuesday 18th July 2023.

Such submissions/observations must also include the following information:

- The name of the person making the submission or observation, the name of the person acting on his or her behalf, if any, and the address to which any correspondence relating the application should be sent,
- The subject matter of the submission or observation, and

- The reasons, consideration and arguments on which the submission or observation is based in full (Article 217 of the Planning and Development Regulations 2001, as amended, refers)

Submissions/observations can also be made on the An Bord Pleanála website at the following address: <https://online.pleanala.ie/en-ie/sid/observation>. Any enquiries relating to the application process should be directed to the Strategic Infrastructure Development Section of An Bord Pleanála (Tel. 01-8588100).

A person may question the validity of any decision by the Board on a proposed road development by way of an application for judicial review under the Rules of the Superior Courts (and in particular Order 84 of the Rules of the Superior Courts contained in S.I. No. 15 of 1986 as amended) and in accordance with sections 50, 50A and 50B of the Planning and Development Act 2000 (as amended).

Practical information on the review mechanism can also be accessed under the heading: “Legal Notices - Judicial Review Notice” on An Bord Pleanála website www.pleanala.ie. This information is also available on the Citizens Information Service website www.citizensinformation.ie.

Signed:

Aidan Gallagher
Head of Bus Connects Dublin Infrastructure,
National Transport Authority

Date of erection of site notice: 18/05/2023

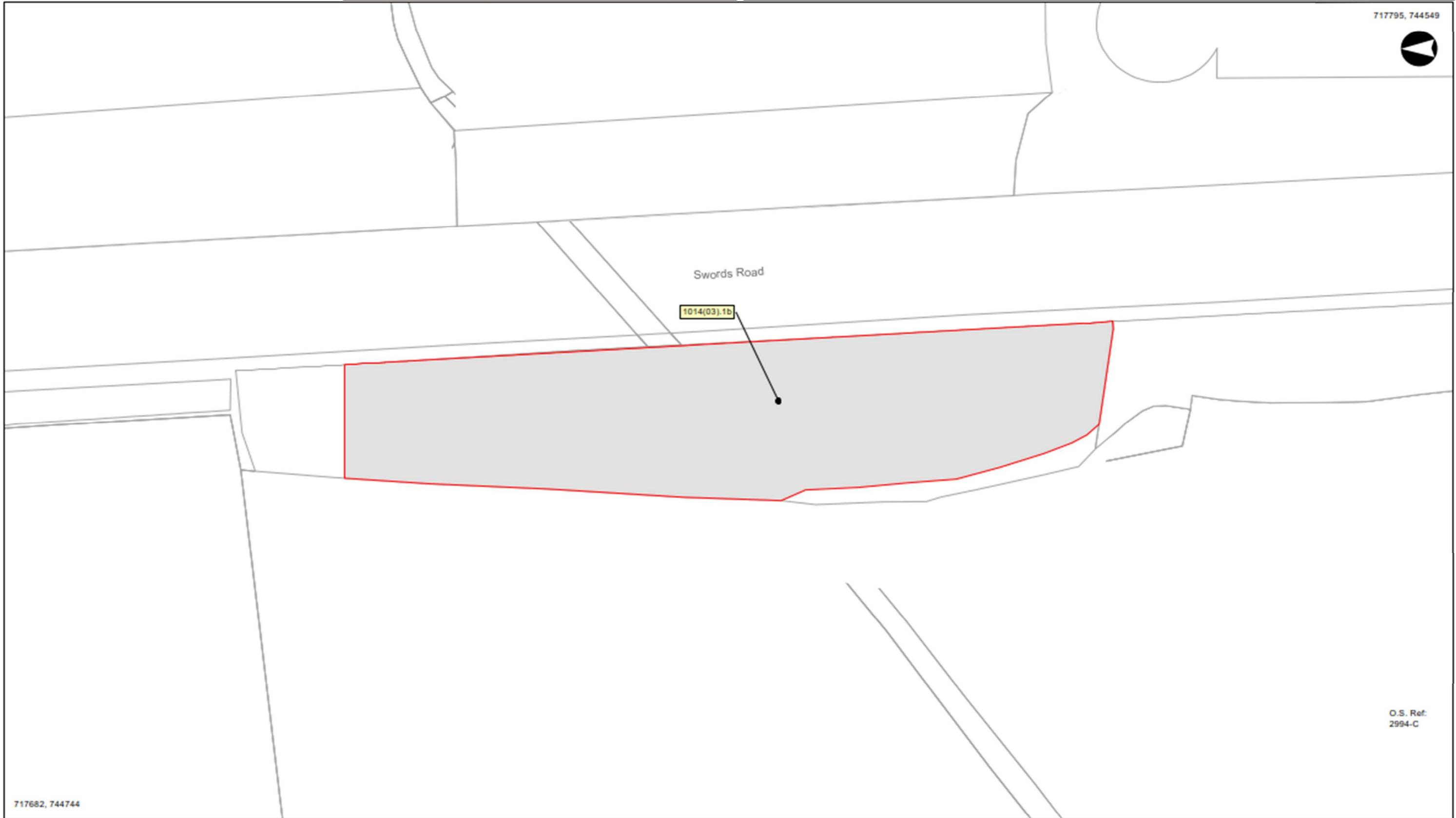
**SCHEDULE
PART I
Lands Being Permanently Acquired**

Number on map deposited at NTA	Quantity, Description and situation of land	Owners or Reputed Owners	Lessees or Reputed Lessees	Occupiers
1014(03).1b	Area (Ha): 0.19768 Area (m2): 1976.8 Description: Agriculture County: Dublin Address: Ground adjacent to R132, Swords, Co. Dublin	Fingal County Council, County Hall, Main Street, Swords, Co. Dublin, K67 X8Y2	None	Owner(s)

OSI Mapping has been adjusted in accordance with survey evidence.

© Ordnance Survey Ireland/ Government of Ireland. All rights reserved. Licence Number 2022/OSi_NMA_180 National Transport Authority

717795, 744549



Swords Road

1014(03).1b

O.S. Ref:
2994-C

717682, 744744

Legend:

- LANDS BEING PERMANENTLY ACQUIRED***
* SCHEDULE PART I (Shaded in Grey)
1001(1).1d
- LANDS BEING TEMPORARILY ACQUIRED****
**SCHEDULE PART II (Shaded in Grey)
1001(2).2d
- Public rights of way to be extinguished listed in the SCHEDULE PART III (Section A)
- Public rights of way to be restricted or otherwise interfered with listed in the SCHEDULE PART III (Section B)
- Private rights to be acquired listed in the SCHEDULE PART IV (Section A)
- Private rights to be restricted or otherwise interfered with listed in the SCHEDULE PART IV (Section B)
- Private rights to be temporarily restricted or otherwise interfered with listed in the SCHEDULE PART IV (Section C)

National Transport Authority
 Údarás Náisiúnta Iompair
 National Transport Authority

**Swords to City Centre
 Core Bus Corridor Scheme
 Compulsory Purchase Order 2023
 Land Acquisition Map**

Rev.	Date	Description	Appr.
M01	29/05/23	ISSUED FOR PLANNING APPLICATION	SN

Lands to be Compulsorily Acquired Server Map			
<small>Royal County Council</small>			
Designed: SN	File Name: BCIDB-CPO-PDV_SP-0002_XX_00-DR-GG-0024	Drawing No: 0002-SM-0024	Rev: M01
Drawn: SN	Scale: 1:500 (A3)		
Checked: L	Date: 29/05/23		
Approved: SN			

**SWORDS TO CITY CENTRE
CORE BUS CORRIDOR SCHEME
COMPULSORY PURCHASE ORDER 2023
SITE NOTICE**

NOTICE IS HEREBY GIVEN THAT THE NATIONAL TRANSPORT AUTHORITY HAS MADE:

**SWORDS TO CITY CENTRE CORE BUS CORRIDOR SCHEME
COMPULSORY PURCHASE ORDER 2023**

WHICH IS BEING SUBMITTED TO AN BORD PLEANÁLA FOR CONFIRMATION

IF CONFIRMED, THIS ORDER WILL AUTHORISE THE NATIONAL TRANSPORT AUTHORITY TO ACQUIRE COMPULSORILY THE FOLLOWING LAND AS DESCRIBED IN PART I OF THE SCHEDULE (SEE ACCOMPANYING EXTRACT) FOR THE PURPOSES OF CONSTRUCTION OF THE SWORDS TO CITY CENTRE CORE BUS CORRIDOR SCHEME FOR THE PURPOSES OF FACILITATING PUBLIC TRANSPORT, AND TOGETHER WITH ALL ANCILLARY AND CONSEQUENTIAL WORKS ASSOCIATED THEREWITH.

A copy of the order and of the maps referred to in it may be seen at:

**National Transport Authority
Dún Scéine
Harcourt Lane
Dublin 2
D02 WT20**

**An Bord Pleanála,
64 Marlborough Street,
Dublin 1,
D01 V902**

on working days between the hours of **9:15am and 5:30pm from Tuesday 23rd of May 2023 to Tuesday 18th of July 2023.**

A copy of the order and of the maps referred to in it are also available on the National Transport Authority website for the Swords to City Centre Core Bus Corridor Scheme at: www.swordsscheme.ie

Any objection to the order should be made in writing to **An Bord Pleanála (Strategic Infrastructure Division), 64 Marlborough Street, Dublin 1, D01 V902**, so as to reach the said Board before **5.30pm on the Tuesday 18th of July 2023.**

Additional information in relation to the Swords to City Centre Core Bus Corridor Scheme including a copy of the Environmental Impact Assessment Report (EIAR) and the Natura Impact Statement (NIS) are also available at the above location for inspection and/or purchase (in the case of the EIAR/NIS) and for inspection and downloading on the above mentioned website. Submissions/observations may be made in writing to An Bord Pleanála in relation to (i) the likely effects on the environment of the proposed road development, if carried out, (ii) the implications of the proposed road development, if carried out, for proper planning and sustainable development in the area in which it is proposed to situate the proposed road development, and (iii) the likely significant effects of the proposed road development on a European site between **Tuesday 23rd May 2023 and Tuesday 18th July 2023.** Any submissions/observations must be accompanied by a fee of €50 (except for certain prescribed bodies) and must be received by the Board not later than 5.30 p.m. on the Tuesday 18th July 2023.

Such submissions/observations must also include the following information:

- The name of the person making the submission or observation, the name of the person acting on his or her behalf, if any, and the address to which any correspondence relating the application should be sent,
- The subject matter of the submission or observation, and

- The reasons, consideration and arguments on which the submission or observation is based in full (Article 217 of the Planning and Development Regulations 2001, as amended, refers)

Submissions/observations can also be made on the An Bord Pleanála website at the following address: <https://online.pleanala.ie/en-ie/sid/observation>. Any enquiries relating to the application process should be directed to the Strategic Infrastructure Development Section of An Bord Pleanála (Tel. 01-8588100).

A person may question the validity of any decision by the Board on a proposed road development by way of an application for judicial review under the Rules of the Superior Courts (and in particular Order 84 of the Rules of the Superior Courts contained in S.I. No. 15 of 1986 as amended) and in accordance with sections 50, 50A and 50B of the Planning and Development Act 2000 (as amended).

Practical information on the review mechanism can also be accessed under the heading: “Legal Notices - Judicial Review Notice” on An Bord Pleanála website www.pleanala.ie. This information is also available on the Citizens Information Service website www.citizensinformation.ie.

Signed:

Aidan Gallagher
Head of Bus Connects Dublin Infrastructure,
National Transport Authority

Date of erection of site notice: 18/05/2023

**SCHEDULE
PART I**

Lands Being Permanently Acquired

Number on map deposited at NTA	Quantity, Description and situation of land	Owners or Reputed Owners	Lessees or Reputed Lessees	Occupiers
1022(1).1c	Area (Ha): 0.03440 Area (m2): 344.0 Description: Commercial County: Dublin Address: Grass Verge to front of Metropoint Business Park, Nevinstown East, Swords, Co. Dublin	VARIOUS – SEE WEBSITE FOR DETAILS	None	VARIOUS – SEE WEBSITE FOR DETAILS
1022(2).1i	Area (Ha): 0.01004 Area (m2): 100.4 Description: Community County: Dublin Address: Grass Verge to front of Metropoint Business Park, Nevinstown East, Swords, Co. Dublin	VARIOUS – SEE WEBSITE FOR DETAILS	None	VARIOUS – SEE WEBSITE FOR DETAILS

**SCHEDULE
PART I**

Lands Being Permanently Acquired

Number on map deposited at NTA	Quantity, Description and situation of land	Owners or Reputed Owners	Lessees or Reputed Lessees	Occupiers
1022(3).2c	Area (Ha): 0.04550 Area (m2): 455.0 Description: Commercial County: Dublin Address: Grass Verge to front of Metropoint Business Park,	VARIOUS – SEE WEBSITE FOR DETAILS	None	VARIOUS – SEE WEBSITE FOR DETAILS

Number on map deposited at NTA	Quantity, Description and situation of land		Owners or Reputed Owners	Lessees or Reputed Lessees	Occupiers
		Nevinstown East, Swords, Co. Dublin			
1022(4).2i	Area (Ha): Area (m2): Description: County: Address:	0.00811 81.1 Community Dublin Grass Verge to front of Metropoint Business Park, Nevinstown East, Swords, Co. Dublin	VARIOUS – SEE WEBSITE FOR DETAILS	None	VARIOUS – SEE WEBSITE FOR DETAILS



717719, 744636

O.S. Ref:
2994-C

Legend:

LANDS BEING PERMANENTLY ACQUIRED* * SCHEDULE PART I (Shaded in Grey) 1001(1).1d	LANDS BEING TEMPORARILY ACQUIRED** **SCHEDULE PART II (Shaded in Grey) 1001(2).2d	Public rights of way to be extinguished listed in the SCHEDULE PART III (Section A)	Public rights of way to be restricted or otherwise interfered with listed in the SCHEDULE PART III (Section B)	Private rights to be acquired listed in the SCHEDULE PART IV (Section A)	Private rights to be restricted or otherwise interfered with listed in the SCHEDULE PART IV (Section B)	Private rights to be temporarily restricted or otherwise interfered with listed in the SCHEDULE PART IV (Section C)
--	--	---	--	--	---	---

NTA
National Transport Authority
Údarás Náisiúnta Iompair
National Transport Authority

**Swords to City Centre
Core Bus Corridor Scheme
Compulsory Purchase Order 2023
Land Acquisition Map**

Rev	Date	Description	Appr.
M01	08/05/23	ISSUED FOR PLANNING APPLICATION	SN

Lands to be Compulsorily Acquired Server Map
Mr. Helena Cooney, Project Implementation Unit

Designed: SK	File Name:	Drawing No.	Rev.
Drawn: SK	9C106-CPO-PDV_SP-0002_XX_00-DR-GG-0028	0002-SM-0028	M01
Checked: L	Scale: 1:500 (A3)		
Approved: SN	Date: 08/05/23		

**SWORDS TO CITY CENTRE
CORE BUS CORRIDOR SCHEME
COMPULSORY PURCHASE ORDER 2023
SITE NOTICE**

NOTICE IS HEREBY GIVEN THAT THE NATIONAL TRANSPORT AUTHORITY HAS MADE:

**SWORDS TO CITY CENTRE CORE BUS CORRIDOR SCHEME
COMPULSORY PURCHASE ORDER 2023**

WHICH IS BEING SUBMITTED TO AN BORD PLEANÁLA FOR CONFIRMATION

IF CONFIRMED, THIS ORDER WILL AUTHORISE THE NATIONAL TRANSPORT AUTHORITY TO ACQUIRE COMPULSORILY THE FOLLOWING LAND AS DESCRIBED IN PART I OF THE SCHEDULE (SEE ACCOMPANYING EXTRACT) FOR THE PURPOSES OF CONSTRUCTION OF THE SWORDS TO CITY CENTRE CORE BUS CORRIDOR SCHEME FOR THE PURPOSES OF FACILITATING PUBLIC TRANSPORT, AND TOGETHER WITH ALL ANCILLARY AND CONSEQUENTIAL WORKS ASSOCIATED THEREWITH.

A copy of the order and of the maps referred to in it may be seen at:

**National Transport Authority
Dún Scéine
Harcourt Lane
Dublin 2
D02 WT20**

**An Bord Pleanála,
64 Marlborough Street,
Dublin 1,
D01 V902**

on working days between the hours of **9:15am and 5:30pm from Tuesday 23rd of May 2023 to Tuesday 18th of July 2023.**

A copy of the order and of the maps referred to in it are also available on the National Transport Authority website for the Swords to City Centre Core Bus Corridor Scheme at: www.swordsscheme.ie

Any objection to the order should be made in writing to **An Bord Pleanála (Strategic Infrastructure Division), 64 Marlborough Street, Dublin 1, D01 V902**, so as to reach the said Board before **5.30pm on the Tuesday 18th of July 2023.**

Additional information in relation to the Swords to City Centre Core Bus Corridor Scheme including a copy of the Environmental Impact Assessment Report (EIAR) and the Natura Impact Statement (NIS) are also available at the above location for inspection and/or purchase (in the case of the EIAR/NIS) and for inspection and downloading on the above mentioned website. Submissions/observations may be made in writing to An Bord Pleanála in relation to (i) the likely effects on the environment of the proposed road development, if carried out, (ii) the implications of the proposed road development, if carried out, for proper planning and sustainable development in the area in which it is proposed to situate the proposed road development, and (iii) the likely significant effects of the proposed road development on a European site between **Tuesday 23rd May 2023 and Tuesday 18th July 2023.** Any submissions/observations must be accompanied by a fee of €50 (except for certain prescribed bodies) and must be received by the Board not later than 5.30 p.m. on the Tuesday 18th July 2023.

Such submissions/observations must also include the following information:

- The name of the person making the submission or observation, the name of the person acting on his or her behalf, if any, and the address to which any correspondence relating the application should be sent,
- The subject matter of the submission or observation, and

- The reasons, consideration and arguments on which the submission or observation is based in full (Article 217 of the Planning and Development Regulations 2001, as amended, refers)

Submissions/observations can also be made on the An Bord Pleanála website at the following address: <https://online.pleanala.ie/en-ie/sid/observation>. Any enquiries relating to the application process should be directed to the Strategic Infrastructure Development Section of An Bord Pleanála (Tel. 01-8588100).

A person may question the validity of any decision by the Board on a proposed road development by way of an application for judicial review under the Rules of the Superior Courts (and in particular Order 84 of the Rules of the Superior Courts contained in S.I. No. 15 of 1986 as amended) and in accordance with sections 50, 50A and 50B of the Planning and Development Act 2000 (as amended).

Practical information on the review mechanism can also be accessed under the heading: “Legal Notices - Judicial Review Notice” on An Bord Pleanála website www.pleanala.ie. This information is also available on the Citizens Information Service website www.citizensinformation.ie.

Signed:

Date of erection of site notice: 18/05/2023

Aidan Gallagher
Head of Bus Connects Dublin Infrastructure,
National Transport Authority

SCHEDULE

PART I

Lands Being Permanently Acquired

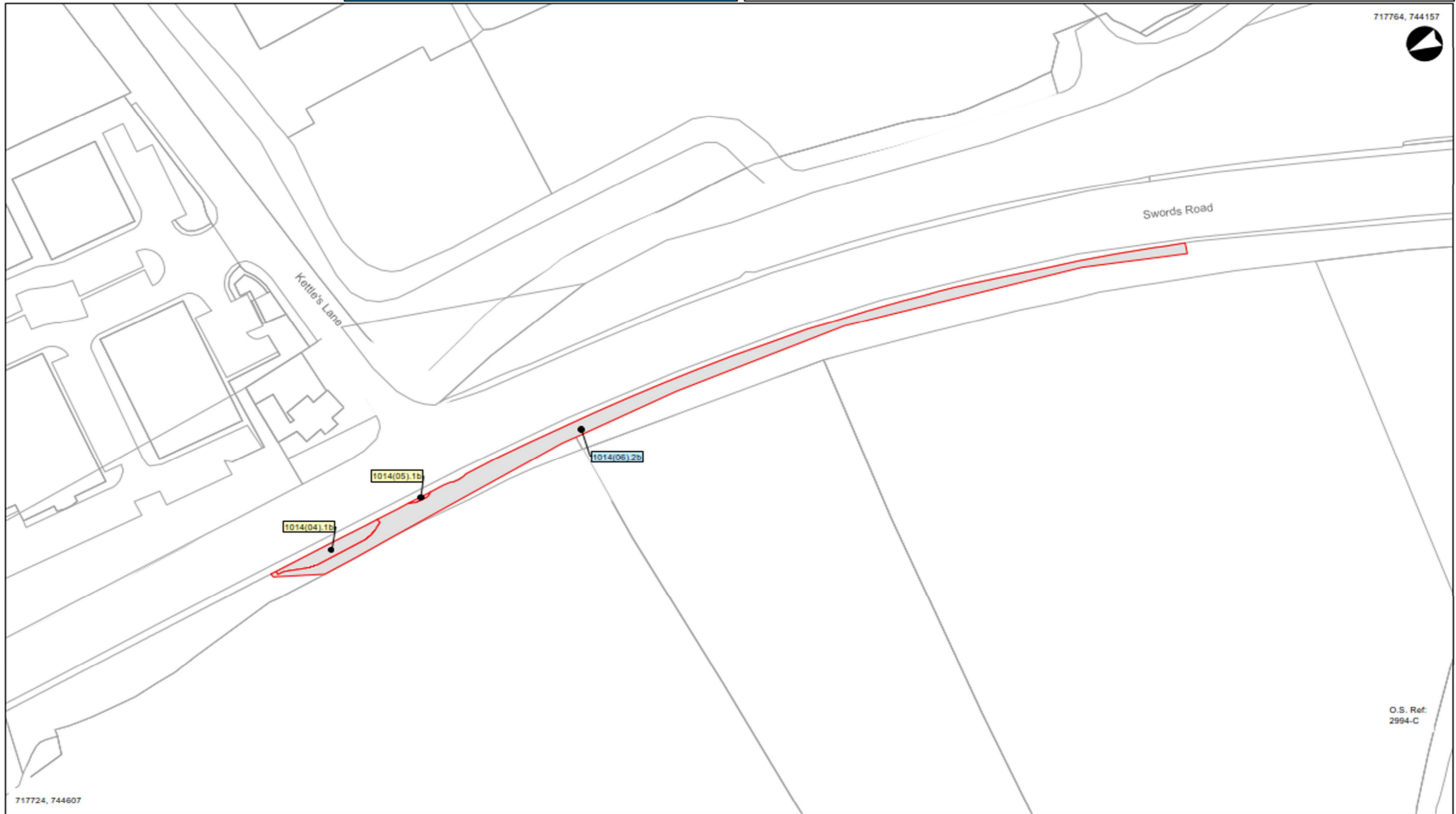
Number on map deposited at NTA	Quantity, Description and situation of land	Owners or Reputed Owners	Lessees or Reputed Lessees	Occupiers
1014(04).1b	Area (Ha): 0.00885 Area (m2): 88.5 Description: Agriculture County: Dublin Address: Ground adjacent to R132, Swords, Co. Dublin	Fingal County Council, County Hall, Main Street, Swords, Co. Dublin, K67 X8Y2	None	Owner(s)
1014(05).1b	Area (Ha): 0.00039 Area (m2): 3.9 Description: Agriculture County: Dublin Address: Ground adjacent to R132, Swords, Co. Dublin	Fingal County Council, County Hall, Main Street, Swords, Co. Dublin, K67 X8Y2	None	Owner(s)

SCHEDULE

PART II

Lands Being Temporarily Acquired

Number on map deposited at NTA	Quantity, Description and situation of land	Owners or Reputed Owners	Lessees or Reputed Lessees	Occupiers
1014(06).2b	Area (Ha): 0.09059 Area (m2): 905.9 Description: Agriculture County: Dublin Address: Ground adjacent to R132, Swords, Co. Dublin	Fingal County Council, County Hall, Main Street, Swords, Co. Dublin, K67 X8Y2	None	Owner(s)



Legend:

LANDS BEING PERMANENTLY ACQUIRED* * SCHEDULE PART I (Shaded in Grey)	LANDS BEING TEMPORARILY ACQUIRED** **SCHEDULE PART II (Shaded in Grey)	Public rights of way to be extinguished listed in the SCHEDULE PART III (Section A)	Public rights of way to be restricted or otherwise interfered with listed in the SCHEDULE PART III (Section B)	Private rights to be acquired listed in the SCHEDULE PART IV (Section A)	Private rights to be restricted or otherwise interfered with listed in the SCHEDULE PART IV (Section B)	Private rights to be temporarily restricted or otherwise interfered with listed in the SCHEDULE PART IV (Section C)
1001(1).1d	1001(2).2d					

NTA
Údarás Náisiúnta Iompair
National Transport Authority

**Swords to City Centre
Core Bus Corridor Scheme
Compulsory Purchase Order 2023
Land Acquisition Map**

Rev.	Date	Description	Appr.
M01	08/05/23	ISSUED FOR PLANNING APPLICATION	SN

Lands to be Compulsorily Acquired Server Map

Project County Council:

Designed: SK	File Name: 0C06-CPO-POV_SP-0002_XI_00-OR-GG-0029	Drawing No.	Rev.
Drawn: SK		0002-SM-0029	M01
Checked: IL	Scale: 1:1000 (A3)		
Approved: SN	Date: 08/05/23		

**SWORDS TO CITY CENTRE
CORE BUS CORRIDOR SCHEME
COMPULSORY PURCHASE ORDER 2023
SITE NOTICE**

NOTICE IS HEREBY GIVEN THAT THE NATIONAL TRANSPORT AUTHORITY HAS MADE:

**SWORDS TO CITY CENTRE CORE BUS CORRIDOR SCHEME
COMPULSORY PURCHASE ORDER 2023**

WHICH IS BEING SUBMITTED TO AN BORD PLEANÁLA FOR CONFIRMATION

IF CONFIRMED, THIS ORDER WILL AUTHORISE THE NATIONAL TRANSPORT AUTHORITY TO ACQUIRE COMPULSORILY THE FOLLOWING LAND AS DESCRIBED IN PART I OF THE SCHEDULE (SEE ACCOMPANYING EXTRACT) FOR THE PURPOSES OF CONSTRUCTION OF THE SWORDS TO CITY CENTRE CORE BUS CORRIDOR SCHEME FOR THE PURPOSES OF FACILITATING PUBLIC TRANSPORT, AND TOGETHER WITH ALL ANCILLARY AND CONSEQUENTIAL WORKS ASSOCIATED THEREWITH.

A copy of the order and of the maps referred to in it may be seen at:

**National Transport Authority
Dún Scéine
Harcourt Lane
Dublin 2
D02 WT20**

**An Bord Pleanála,
64 Marlborough Street,
Dublin 1,
D01 V902**

on working days between the hours of **9:15am and 5:30pm from Tuesday 23rd of May 2023 to Tuesday 18th of July 2023.**

A copy of the order and of the maps referred to in it are also available on the National Transport Authority website for the Swords to City Centre Core Bus Corridor Scheme at: www.swordsscheme.ie

Any objection to the order should be made in writing to **An Bord Pleanála (Strategic Infrastructure Division), 64 Marlborough Street, Dublin 1, D01 V902**, so as to reach the said Board before **5.30pm on the Tuesday 18th of July 2023.**

Additional information in relation to the Swords to City Centre Core Bus Corridor Scheme including a copy of the Environmental Impact Assessment Report (EIAR) and the Natura Impact Statement (NIS) are also available at the above location for inspection and/or purchase (in the case of the EIAR/NIS) and for inspection and downloading on the above mentioned website. Submissions/observations may be made in writing to An Bord Pleanála in relation to (i) the likely effects on the environment of the proposed road development, if carried out, (ii) the implications of the proposed road development, if carried out, for proper planning and sustainable development in the area in which it is proposed to situate the proposed road development, and (iii) the likely significant effects of the proposed road development on a European site between **Tuesday 23rd May 2023 and Tuesday 18th July 2023.** Any submissions/observations must be accompanied by a fee of €50 (except for certain prescribed bodies) and must be received by the Board not later than 5.30 p.m. on the Tuesday 18th July 2023.

Such submissions/observations must also include the following information:

- The name of the person making the submission or observation, the name of the person acting on his or her behalf, if any, and the address to which any correspondence relating the application should be sent,
- The subject matter of the submission or observation, and

- The reasons, consideration and arguments on which the submission or observation is based in full (Article 217 of the Planning and Development Regulations 2001, as amended, refers)

Submissions/observations can also be made on the An Bord Pleanála website at the following address: <https://online.pleanala.ie/en-ie/sid/observation>. Any enquiries relating to the application process should be directed to the Strategic Infrastructure Development Section of An Bord Pleanála (Tel. 01-8588100).

A person may question the validity of any decision by the Board on a proposed road development by way of an application for judicial review under the Rules of the Superior Courts (and in particular Order 84 of the Rules of the Superior Courts contained in S.I. No. 15 of 1986 as amended) and in accordance with sections 50, 50A and 50B of the Planning and Development Act 2000 (as amended).

Practical information on the review mechanism can also be accessed under the heading: “Legal Notices - Judicial Review Notice” on An Bord Pleanála website www.pleanala.ie. This information is also available on the Citizens Information Service website www.citizensinformation.ie.

Signed:

Aidan Gallagher
Head of Bus Connects Dublin Infrastructure,
National Transport Authority

Date of erection of site notice: 18/05/2023

**SCHEDULE
PART I
Lands Being Permanently Acquired**

Number on map deposited at NTA	Quantity, Description and situation of land	Owners or Reputed Owners	Lessees or Reputed Lessees	Occupiers
1020(1).1i	Area (Ha): 0.20996 Area (m2): 2099.6 Description: Community County: Dublin Address: Verge adjacent to National Show Centre, Cloghran, Swords, Co. Dublin	VARIOUS – SEE WEBSITE FOR DETAILS	None	VARIOUS – SEE WEBSITE FOR DETAILS
1028(06).1i	Area (Ha): 0.27379 Area (m2): 2737.9 Description: Community County: Dublin Address: Land north-east of junction of R132 Dublin Rd. and Stockhole Lane, Cloghran, Co. Dublin	DAA Public Limited Company, Three The Green, Dublin Airport Central, Dublin Airport, Swords, Co. Dublin, K67 X4X5 Fingal County Council, County Hall, Main Street, Swords, Co. Dublin, K67 X8Y2	None	Owner(s)
1028(05).1i	Area (Ha): 0.00709 Area (m2): 70.9 Description: Community County: Dublin	DAA Public Limited Company, Three The	None	Owner(s)

Number on map deposited at NTA	Quantity, Description and situation of land		Owners or Reputed Owners	Lessees or Reputed Lessees	Occupiers
	County: Address:	Land north-east of junction of R132 Dublin Rd. and Stockhole Lane, Cloghran, Co. Dublin	Green, Dublin Airport Central, Dublin Airport, Swords, Co. Dublin, K67 X4X5 Fingal County Council, County Hall, Main Street, Swords, Co. Dublin, K67 X8Y2		

**SCHEDULE
PART II**

Lands Being Temporarily Acquired

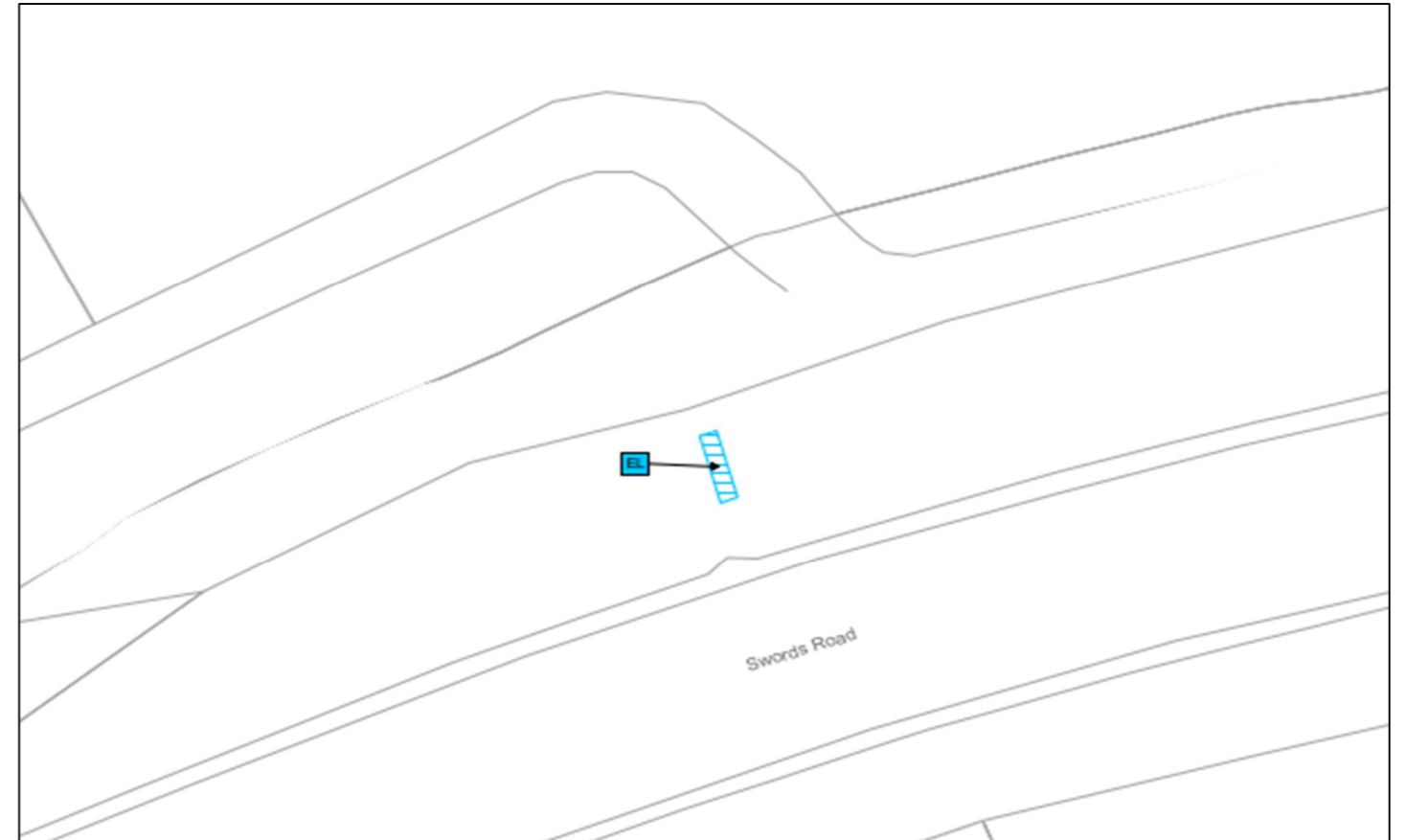
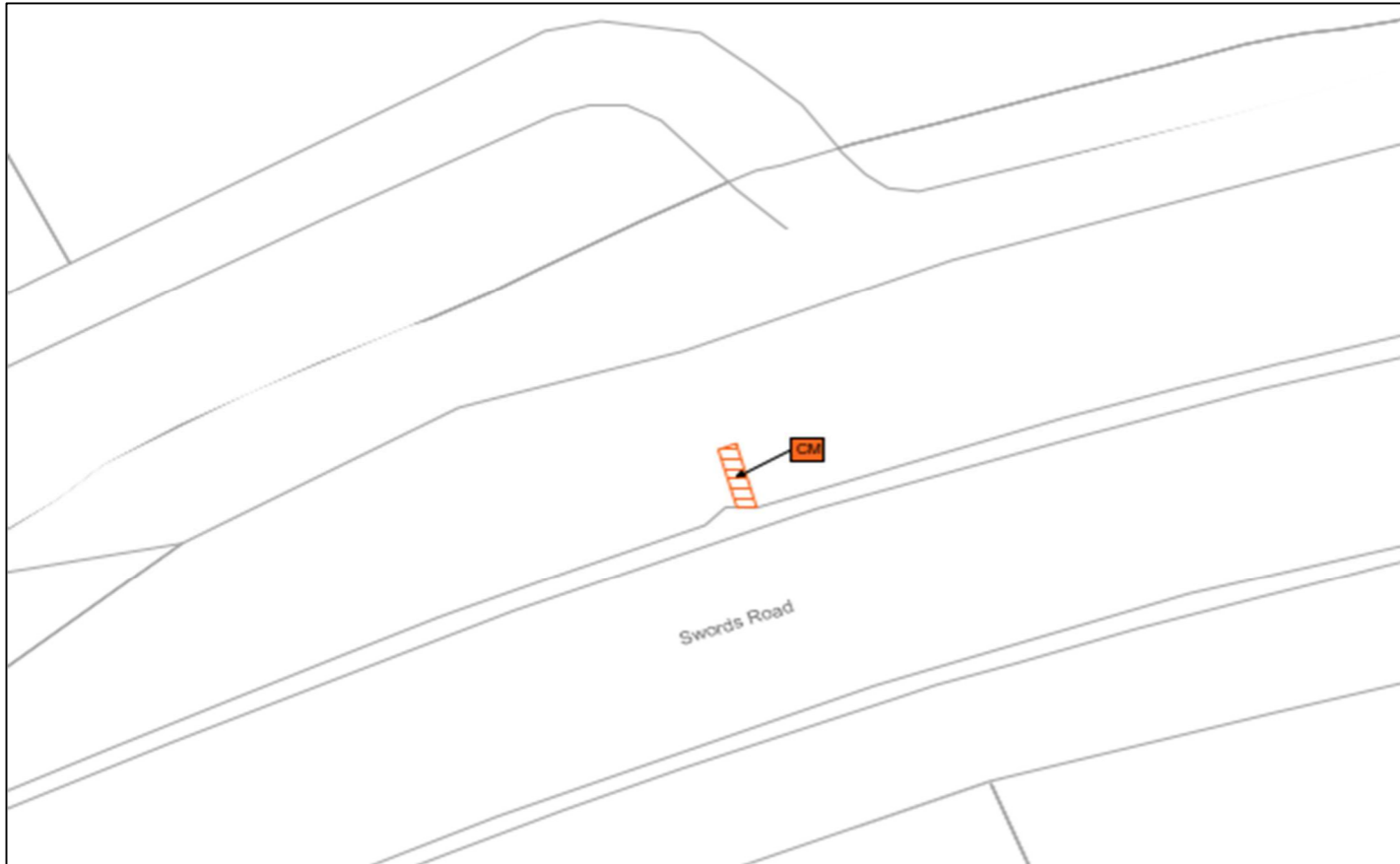
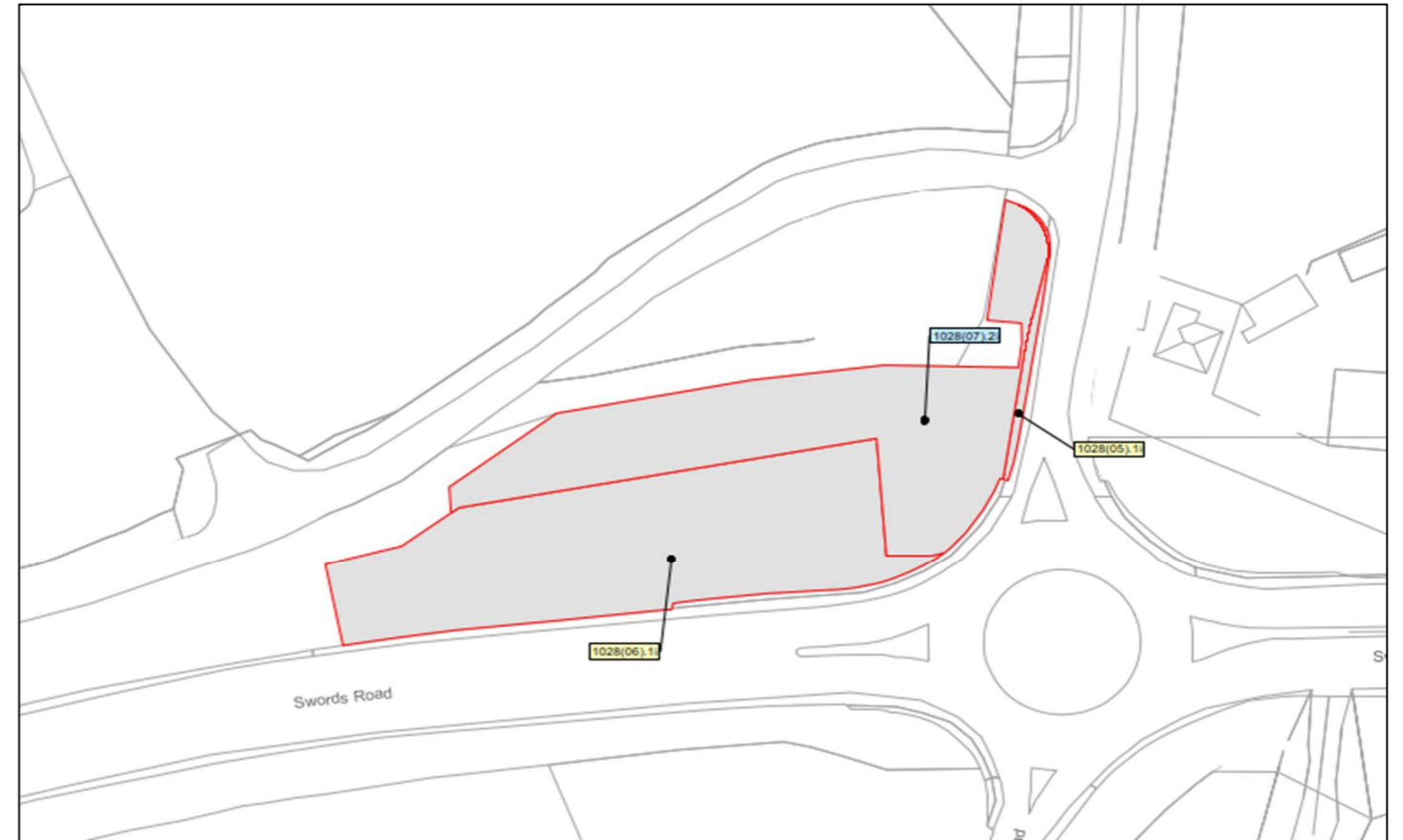
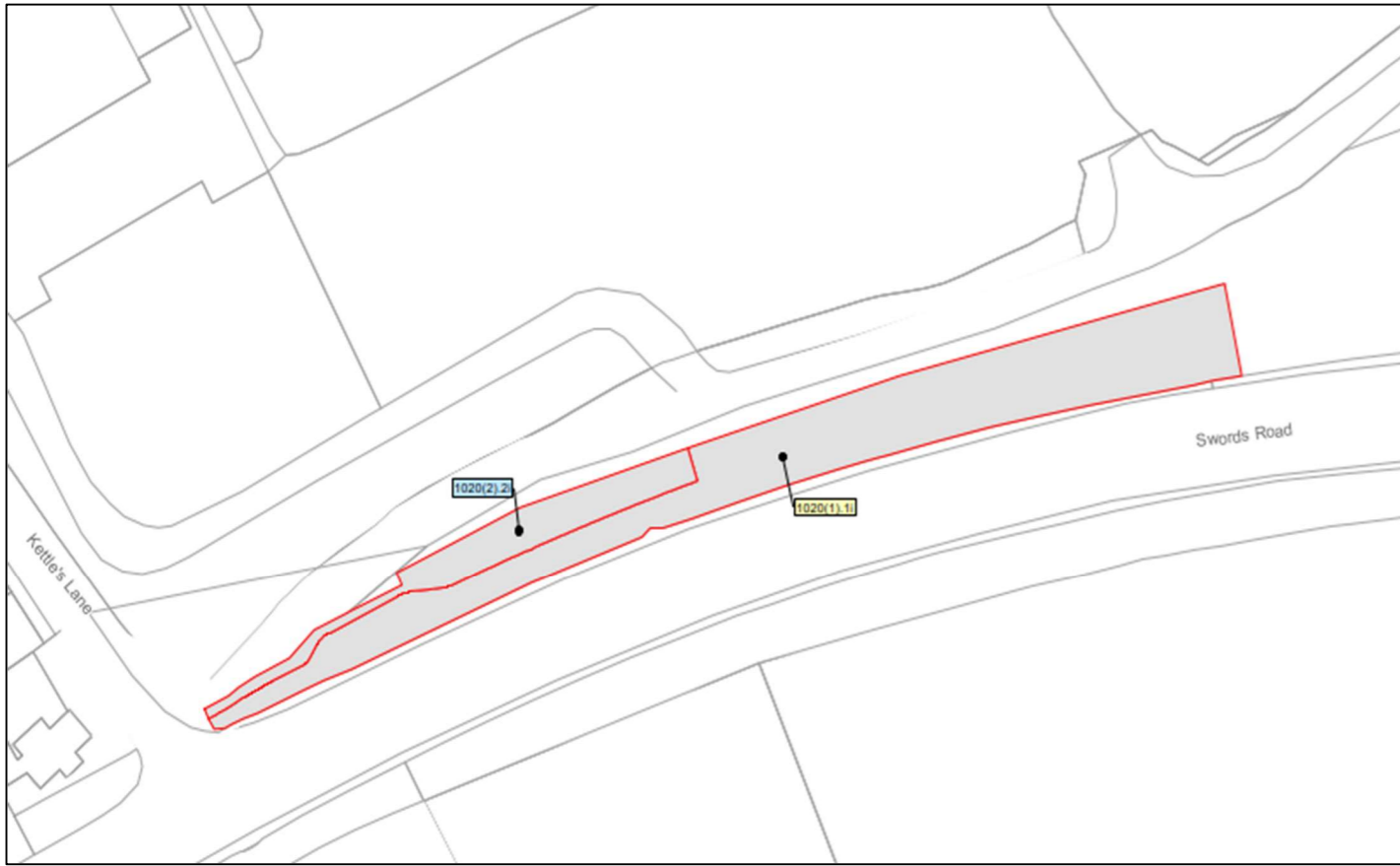
Number on map deposited at NTA	Quantity, Description and situation of land		Owners or Reputed Owners	Lessees or Reputed Lessees	Occupiers
1028(07).2i	Area (Ha): Area (m2): Description: County: Address:	0.22649 2264.9 Community Dublin Land north-east of junction of R132 Dublin Rd. and Stockhole Lane, Cloghran, Co. Dublin	DAA Public Limited Company, Three The Green, Dublin Airport Central, Dublin Airport, Swords, Co. Dublin, K67 X4X5 Fingal County Council, County Hall, Main Street, Swords, Co. Dublin, K67 X8Y2	None	Owner(s)
1020(2).2i	Area (Ha): Area (m2): Description: County: Address:	0.04954 495.4 Community Dublin Verge adjacent to National Show Centre, Cloghran, Swords, Co. Dublin	VARIOUS – SEE WEBSITE FOR DETAILS	None	VARIOUS – SEE WEBSITE FOR DETAILS

**SCHEDULE
PART IV (Section A)
Description of private rights to be acquired**








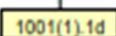

Reference	Description	Owners or Reputed Owners of the Right to be Acquired
CM	All private rights within the area shaded orange and labelled 'CM' on the deposit map reference 0002-DM-0006 associated with plot reference 1020(1).1i as described in Part I of the Schedule.	VARIOUS – SEE WEBSITE FOR DETAILS

**SCHEDULE
PART IV (Section C)
Description of private rights to be acquired**

Reference	Description	Owners or Reputed Owners of the Right to be Acquired
EL	All private rights within the area shaded blue and labelled 'EL' on the deposit map reference 0002-DM-0006 associated with plot reference 1020(2).2i as described in Part II of the Schedule.	VARIOUS – SEE WEBSITE FOR DETAILS



Legend:

	LANDS BEING PERMANENTLY ACQUIRED*		LANDS BEING TEMPORARILY ACQUIRED**		Public rights of way to be restricted or otherwise interfered with listed in the SCHEDULE PART III (Section A)		Public rights of way to be restricted or otherwise interfered with listed in the SCHEDULE PART III (Section B)		Private rights to be restricted or otherwise interfered with listed in the SCHEDULE PART IV (Section A)		Private rights to be restricted or otherwise interfered with listed in the SCHEDULE PART IV (Section B)		Private rights to be temporarily restricted or otherwise interfered with listed in the SCHEDULE PART IV (Section C)
	1001(1).1d		1001(2).2d										

* SCHEDULE PART I (Shaded in Grey)
 **SCHEDULE PART II (Shaded in Grey)

**SWORDS TO CITY CENTRE
CORE BUS CORRIDOR SCHEME
COMPULSORY PURCHASE ORDER 2023
SITE NOTICE**

NOTICE IS HEREBY GIVEN THAT THE NATIONAL TRANSPORT AUTHORITY HAS MADE:

**SWORDS TO CITY CENTRE CORE BUS CORRIDOR SCHEME
COMPULSORY PURCHASE ORDER 2023**

WHICH IS BEING SUBMITTED TO AN BORD PLEANÁLA FOR CONFIRMATION

IF CONFIRMED, THIS ORDER WILL AUTHORISE THE NATIONAL TRANSPORT AUTHORITY TO ACQUIRE COMPULSORILY THE FOLLOWING LAND AS DESCRIBED IN PART I OF THE SCHEDULE (SEE ACCOMPANYING EXTRACT) FOR THE PURPOSES OF CONSTRUCTION OF THE SWORDS TO CITY CENTRE CORE BUS CORRIDOR SCHEME FOR THE PURPOSES OF FACILITATING PUBLIC TRANSPORT, AND TOGETHER WITH ALL ANCILLARY AND CONSEQUENTIAL WORKS ASSOCIATED THEREWITH.

A copy of the order and of the maps referred to in it may be seen at:

**National Transport Authority
Dún Scéine
Harcourt Lane
Dublin 2
D02 WT20**

**An Bord Pleanála,
64 Marlborough Street,
Dublin 1,
D01 V902**

on working days between the hours of **9:15am and 5:30pm from Tuesday 23rd of May 2023 to Tuesday 18th of July 2023.**

A copy of the order and of the maps referred to in it are also available on the National Transport Authority website for the Swords to City Centre Core Bus Corridor Scheme at: www.swordsscheme.ie

Any objection to the order should be made in writing to **An Bord Pleanála (Strategic Infrastructure Division), 64 Marlborough Street, Dublin 1, D01 V902**, so as to reach the said Board before **5.30pm on the Tuesday 18th of July 2023.**

Additional information in relation to the Swords to City Centre Core Bus Corridor Scheme including a copy of the Environmental Impact Assessment Report (EIAR) and the Natura Impact Statement (NIS) are also available at the above location for inspection and/or purchase (in the case of the EIAR/NIS) and for inspection and downloading on the above mentioned website. Submissions/observations may be made in writing to An Bord Pleanála in relation to (i) the likely effects on the environment of the proposed road development, if carried out, (ii) the implications of the proposed road development, if carried out, for proper planning and sustainable development in the area in which it is proposed to situate the proposed road development, and (iii) the likely significant effects of the proposed road development on a European site between **Tuesday 23rd May 2023 and Tuesday 18th July 2023.** Any submissions/observations must be accompanied by a fee of €50 (except for certain prescribed bodies) and must be received by the Board not later than 5.30 p.m. on the Tuesday 18th July 2023.

Such submissions/observations must also include the following information:

- The name of the person making the submission or observation, the name of the person acting on his or her behalf, if any, and the address to which any correspondence relating the application should be sent,
- The subject matter of the submission or observation, and

- The reasons, consideration and arguments on which the submission or observation is based in full (Article 217 of the Planning and Development Regulations 2001, as amended, refers)

Submissions/observations can also be made on the An Bord Pleanála website at the following address: <https://online.pleanala.ie/en-ie/sid/observation>. Any enquiries relating to the application process should be directed to the Strategic Infrastructure Development Section of An Bord Pleanála (Tel. 01-8588100).

A person may question the validity of any decision by the Board on a proposed road development by way of an application for judicial review under the Rules of the Superior Courts (and in particular Order 84 of the Rules of the Superior Courts contained in S.I. No. 15 of 1986 as amended) and in accordance with sections 50, 50A and 50B of the Planning and Development Act 2000 (as amended).

Practical information on the review mechanism can also be accessed under the heading: “Legal Notices - Judicial Review Notice” on An Bord Pleanála website www.pleanala.ie. This information is also available on the Citizens Information Service website www.citizensinformation.ie.

Signed:

Aidan Gallagher
Head of Bus Connects Dublin Infrastructure,
National Transport Authority

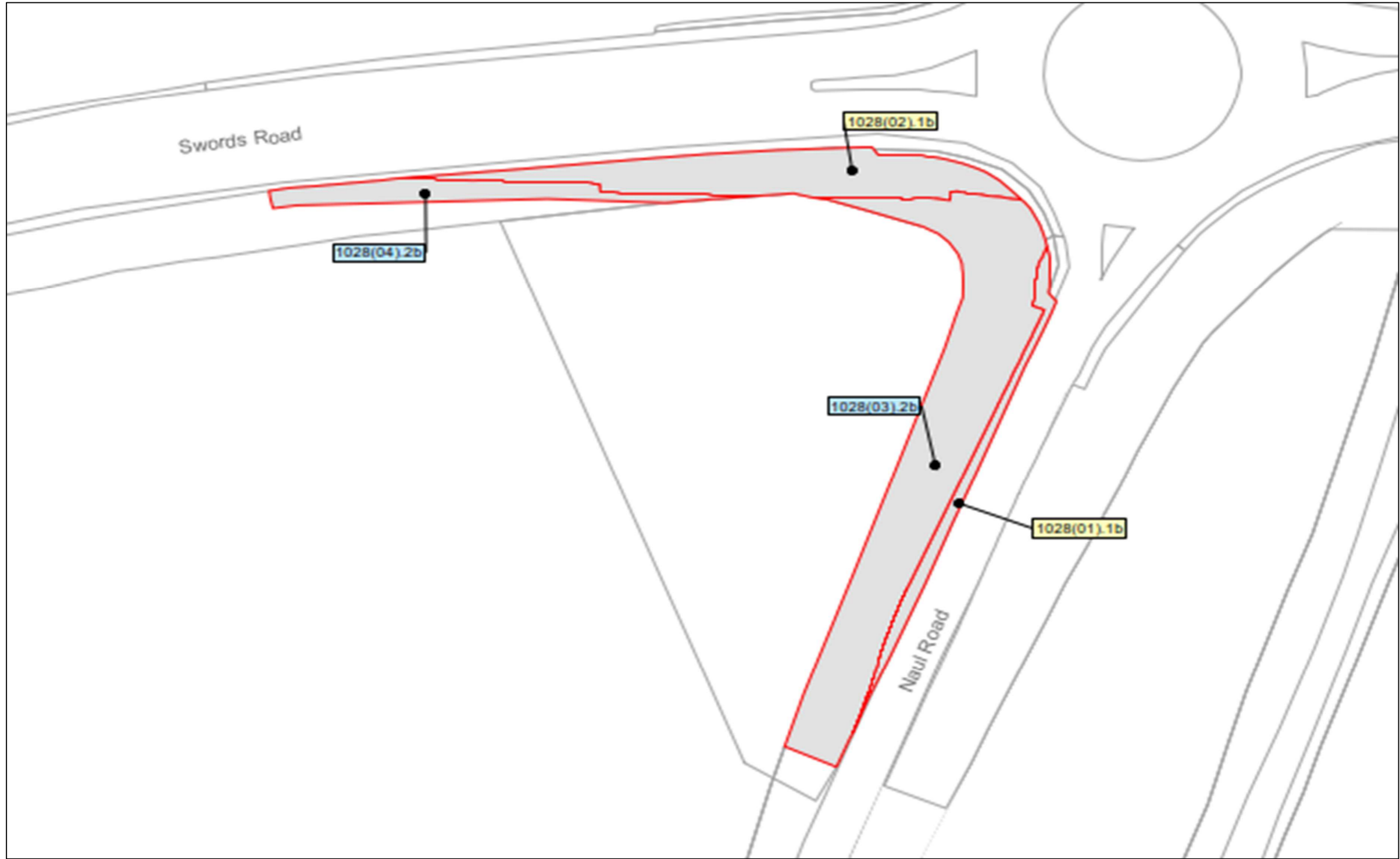
Date of erection of site notice: 18/05/2023

**SCHEDULE
PART I
Lands Being Permanently Acquired**










Number on map deposited at NTA	Quantity, Description and situation of land	Owners or Reputed Owners	Lessees or Reputed Lessees	Occupiers
1028(01).1b	Area (Ha): 0.01361 Area (m2): 136.1 Description: Agriculture County: Dublin Address: Land north-west of junction of R132 Dublin Rd. and Naul Road, Cloghran, Co. Dublin	VARIOUS – SEE WEBSITE FOR DETAILS	None	VARIOUS – SEE WEBSITE FOR DETAILS
1028(02).1b	Area (Ha): 0.04719 Area (m2): 471.9 Description: Agriculture County: Dublin Address: Land north-west of junction of R132 Dublin Rd. and Naul Road, Cloghran, Co. Dublin	VARIOUS – SEE WEBSITE FOR DETAILS	None	VARIOUS – SEE WEBSITE FOR DETAILS

SCHEDULE**PART II****Lands Being Temporarily Acquired**

Number on map deposited at NTA	Quantity, Description and situation of land		Owners or Reputed Owners	Lessees or Reputed Lessees	Occupiers
1028(03).2b	Area (Ha): Area (m2): Description: County: Address:	0.10931 1093.1 Agriculture Dublin Land north-west of junction of R132 Dublin Rd. and Naul Road, Cloghran, Co. Dublin	VARIOUS – SEE WEBSITE FOR DETAILS	None	VARIOUS – SEE WEBSITE FOR DETAILS
1028(04).2b	Area (Ha): Area (m2): Description: County: Address:	0.01945 194.5 Agriculture Dublin Land north-west of junction of R132 Dublin Rd. and Naul Road, Cloghran, Co. Dublin	VARIOUS – SEE WEBSITE FOR DETAILS	None	VARIOUS – SEE WEBSITE FOR DETAILS



Legend:

 LANDS BEING PERMANENTLY ACQUIRED* * SCHEDULE PART I (Shaded in Grey)  1001(1).1d	 LANDS BEING TEMPORARILY ACQUIRED** **SCHEDULE PART II (Shaded in Grey)  1001(2).2d	 Public rights of way to be extinguished listed in the SCHEDULE PART III (Section A)	 Public rights of way to be restricted or otherwise interfered with listed in the SCHEDULE PART III (Section B)	 Private rights to be acquired listed in the SCHEDULE PART IV (Section A)	 Private rights to be restricted or otherwise interfered with listed in the SCHEDULE PART IV (Section B)	 Private rights to be temporarily restricted or otherwise interfered with listed in the SCHEDULE PART IV (Section C)
---	---	--	---	---	--	--

**SWORDS TO CITY CENTRE
CORE BUS CORRIDOR SCHEME
COMPULSORY PURCHASE ORDER 2023
SITE NOTICE**

NOTICE IS HEREBY GIVEN THAT THE NATIONAL TRANSPORT AUTHORITY HAS MADE:

**SWORDS TO CITY CENTRE CORE BUS CORRIDOR SCHEME
COMPULSORY PURCHASE ORDER 2023**

WHICH IS BEING SUBMITTED TO AN BORD PLEANÁLA FOR CONFIRMATION

IF CONFIRMED, THIS ORDER WILL AUTHORISE THE NATIONAL TRANSPORT AUTHORITY TO ACQUIRE COMPULSORILY THE FOLLOWING LAND AS DESCRIBED IN PART I OF THE SCHEDULE (SEE ACCOMPANYING EXTRACT) FOR THE PURPOSES OF CONSTRUCTION OF THE SWORDS TO CITY CENTRE CORE BUS CORRIDOR SCHEME FOR THE PURPOSES OF FACILITATING PUBLIC TRANSPORT, AND TOGETHER WITH ALL ANCILLARY AND CONSEQUENTIAL WORKS ASSOCIATED THEREWITH.

A copy of the order and of the maps referred to in it may be seen at:

**National Transport Authority
Dún Scéine
Harcourt Lane
Dublin 2
D02 WT20**

**An Bord Pleanála,
64 Marlborough Street,
Dublin 1,
D01 V902**

on working days between the hours of **9:15am and 5:30pm from Tuesday 23rd of May 2023 to Tuesday 18th of July 2023.**

A copy of the order and of the maps referred to in it are also available on the National Transport Authority website for the Swords to City Centre Core Bus Corridor Scheme at: www.swordsscheme.ie

Any objection to the order should be made in writing to **An Bord Pleanála (Strategic Infrastructure Division), 64 Marlborough Street, Dublin 1, D01 V902**, so as to reach the said Board before **5.30pm on the Tuesday 18th of July 2023.**

Additional information in relation to the Swords to City Centre Core Bus Corridor Scheme including a copy of the Environmental Impact Assessment Report (EIAR) and the Natura Impact Statement (NIS) are also available at the above location for inspection and/or purchase (in the case of the EIAR/NIS) and for inspection and downloading on the above mentioned website. Submissions/observations may be made in writing to An Bord Pleanála in relation to (i) the likely effects on the environment of the proposed road development, if carried out, (ii) the implications of the proposed road development, if carried out, for proper planning and sustainable development in the area in which it is proposed to situate the proposed road development, and (iii) the likely significant effects of the proposed road development on a European site between **Tuesday 23rd May 2023 and Tuesday 18th July 2023.** Any submissions/observations must be accompanied by a fee of €50 (except for certain prescribed bodies) and must be received by the Board not later than 5.30 p.m. on the Tuesday 18th July 2023.

Such submissions/observations must also include the following information:

- The name of the person making the submission or observation, the name of the person acting on his or her behalf, if any, and the address to which any correspondence relating the application should be sent,
- The subject matter of the submission or observation, and

- The reasons, consideration and arguments on which the submission or observation is based in full (Article 217 of the Planning and Development Regulations 2001, as amended, refers)

Submissions/observations can also be made on the An Bord Pleanála website at the following address: <https://online.pleanala.ie/en-ie/sid/observation>. Any enquiries relating to the application process should be directed to the Strategic Infrastructure Development Section of An Bord Pleanála (Tel. 01-8588100).

A person may question the validity of any decision by the Board on a proposed road development by way of an application for judicial review under the Rules of the Superior Courts (and in particular Order 84 of the Rules of the Superior Courts contained in S.I. No. 15 of 1986 as amended) and in accordance with sections 50, 50A and 50B of the Planning and Development Act 2000 (as amended).

Practical information on the review mechanism can also be accessed under the heading: “Legal Notices - Judicial Review Notice” on An Bord Pleanála website www.pleanala.ie. This information is also available on the Citizens Information Service website www.citizensinformation.ie.

Signed:

Aidan Gallagher
Head of Bus Connects Dublin Infrastructure,
National Transport Authority

Date of erection of site notice: 18/05/2023

**SCHEDULE
PART I
Lands Being Permanently Acquired**

Number on map deposited at NTA	Quantity, Description and situation of land	Owners or Reputed Owners	Lessees or Reputed Lessees	Occupiers
1023(1).1i	Area (Ha): 0.03142 Area (m2): 314.2 Description: Community County: Dublin Address: Land West of Junction of R132 Dublin Rd and Naul Rd, Cloghran, Co. Dublin	VARIOUS – SEE WEBSITE FOR DETAILS	None	VARIOUS – SEE WEBSITE FOR DETAILS
1024(1).1i	Area (Ha): 0.04331 Area (m2): 433.1 Description: Community County: Dublin Address: Land to East of R132 Dublin Road, in front of Coachmans Inn, Cloghran, Co. Dublin	Fingal County Council, County Hall, Main Street, Swords, Co. Dublin, K67 X8Y2	None	Owner(s) DAA Public Limited Company, Three The Green, Dublin Airport Central, Dublin Airport, Swords, Co. Dublin, K67 X4X5

SCHEDULE

PART II

Lands Being Temporarily Acquired

Number on map deposited at NTA	Quantity, Description and situation of land		Owners or Reputed Owners	Lessees or Reputed Lessees	Occupiers
1023(2).2i	Area (Ha): Area (m2): Description: County: Address:	0.01092 109.2 Community Dublin Land West of Junction of R132 Dublin Rd and Naul Rd, Cloghran, Co. Dublin	VARIOUS – SEE WEBSITE FOR DETAILS	None	VARIOUS – SEE WEBSITE FOR DETAILS
1024(2).2i	Area (Ha): Area (m2): Description: County: Address:	0.01182 118.2 Community Dublin Land to East of R132 Dublin Road, in front of Coachmans Inn, Cloghran, Co. Dublin	Fingal County Council, County Hall, Main Street, Swords, Co. Dublin, K67 X8Y2	None	Owner(s) DAA Public Limited Company, Three The Green, Dublin Airport Central, Dublin Airport, Swords, Co. Dublin, K67 X4X5

SCHEDULE

PART IV (Section A)

Description of private rights to be acquired

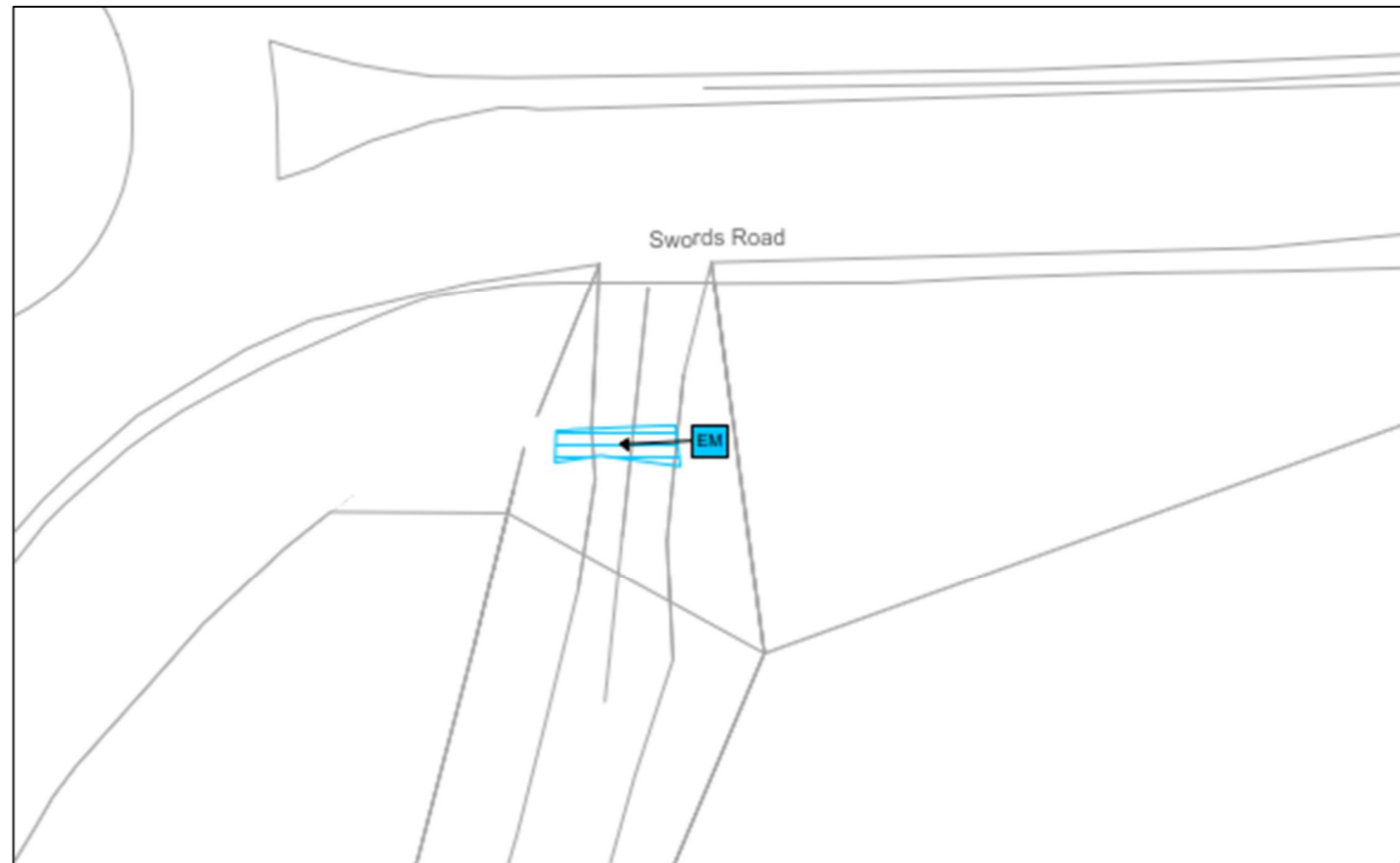
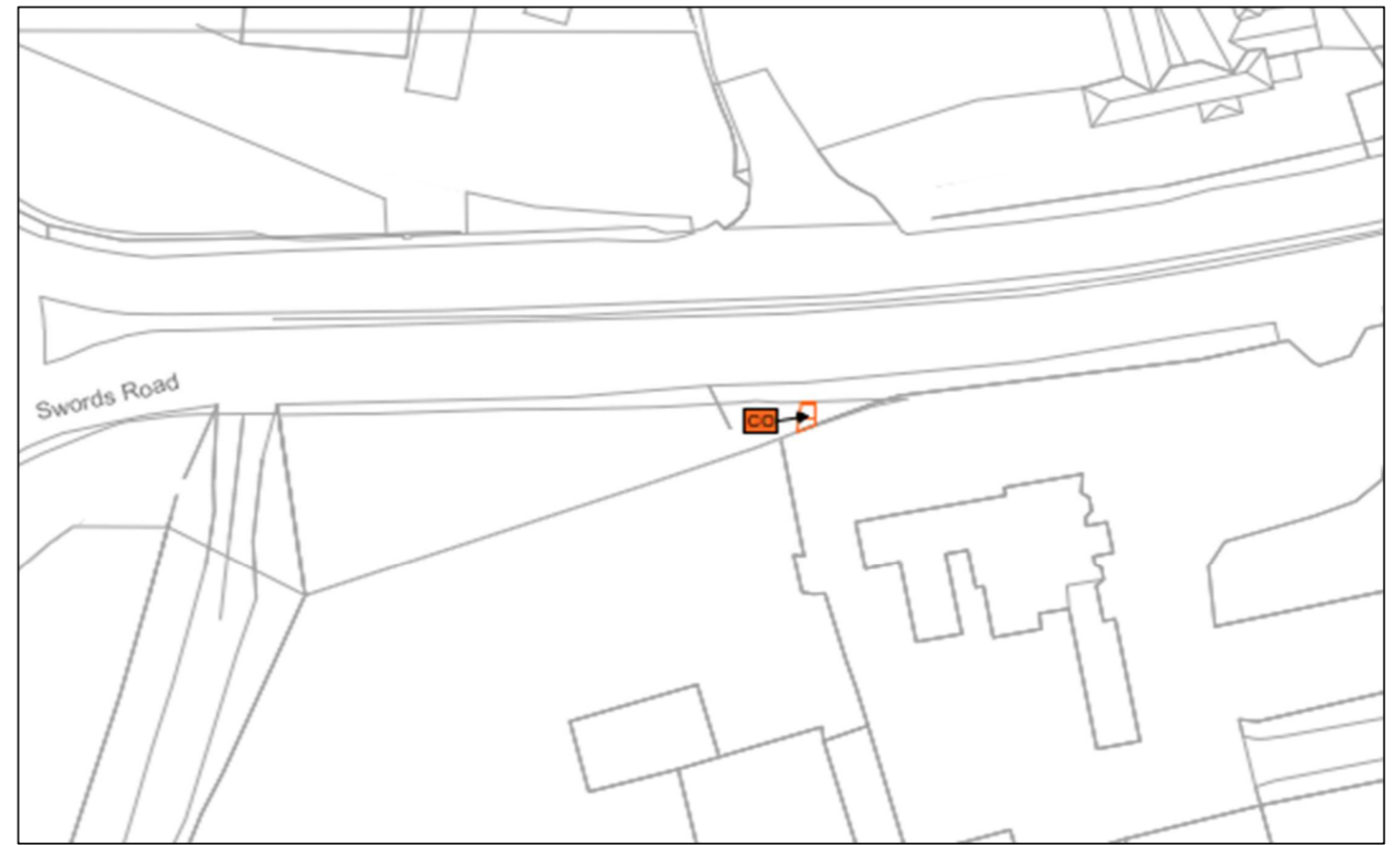
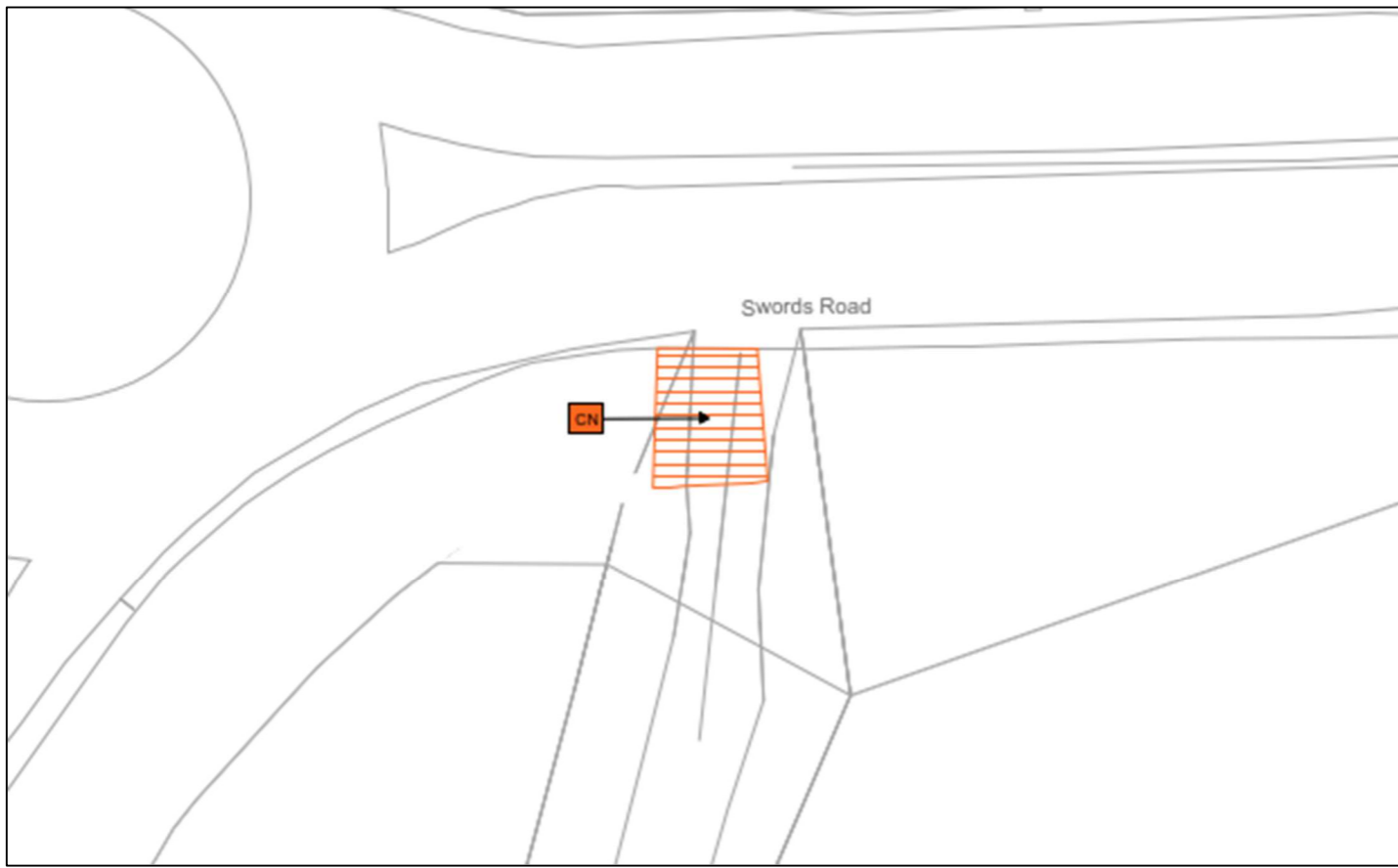
Reference	Description	Owners or Reputed Owners of the Right to be Acquired
CN	All private rights within the area shaded orange and labelled 'CN' on the deposit map reference 0002-DM-0007 associated with plot reference 1023(1).1i as described in Part I of the Schedule.	Irish Water, Colvill House, 24-26 Talbot Street, Dublin 1, D01 NP86
CO	All private rights within the area shaded orange and labelled 'CO' on the deposit map reference 0002-DM-0007 associated with plot reference 1024(1).1i as described in Part I of the Schedule.	DAA Public Limited Company, Three The Green, Dublin Airport Central, Dublin Airport, Swords, Co. Dublin, K67 X4X5

SCHEDULE

PART IV (Section C)

Description of private rights to be acquired

Reference	Description	Owners or Reputed Owners of the Right to be Acquired
EM	All private rights within the area shaded blue and labelled 'EM' on the deposit map reference 0002-DM-0007 associated with plot reference 1023(2).2i as described in Part II of the Schedule.	Irish Water, Colvill House, 24-26 Talbot Street, Dublin 1, D01 NP86



Legend:

- | | | | | | | |
|---|---|---|--|--|---|---|
| 
LANDS BEING PERMANENTLY ACQUIRED*
* SCHEDULE PART I (Shaded in Grey)
 1001(1).1d | 
LANDS BEING TEMPORARILY ACQUIRED**
**SCHEDULE PART II (Shaded in Grey)
 1001(2).2d |  Public rights of way to be extinguished listed in the SCHEDULE PART III (Section A) |  Public rights of way to be restricted or otherwise interfered with listed in the SCHEDULE PART III (Section B) |  Private rights to be acquired listed in the SCHEDULE PART IV (Section A) |  Private rights to be restricted or otherwise interfered with listed in the SCHEDULE PART IV (Section B) |  Private rights to be temporarily restricted or otherwise interfered with listed in the SCHEDULE PART IV (Section C) |
|---|---|---|--|--|---|---|

**SWORDS TO CITY CENTRE
CORE BUS CORRIDOR SCHEME
COMPULSORY PURCHASE ORDER 2023
SITE NOTICE**

NOTICE IS HEREBY GIVEN THAT THE NATIONAL TRANSPORT AUTHORITY HAS MADE:

**SWORDS TO CITY CENTRE CORE BUS CORRIDOR SCHEME
COMPULSORY PURCHASE ORDER 2023**

WHICH IS BEING SUBMITTED TO AN BORD PLEANÁLA FOR CONFIRMATION

IF CONFIRMED, THIS ORDER WILL AUTHORISE THE NATIONAL TRANSPORT AUTHORITY TO ACQUIRE COMPULSORILY THE FOLLOWING LAND AS DESCRIBED IN PART I OF THE SCHEDULE (SEE ACCOMPANYING EXTRACT) FOR THE PURPOSES OF CONSTRUCTION OF THE SWORDS TO CITY CENTRE CORE BUS CORRIDOR SCHEME FOR THE PURPOSES OF FACILITATING PUBLIC TRANSPORT, AND TOGETHER WITH ALL ANCILLARY AND CONSEQUENTIAL WORKS ASSOCIATED THEREWITH.

A copy of the order and of the maps referred to in it may be seen at:

**National Transport Authority
Dún Scéine
Harcourt Lane
Dublin 2
D02 WT20**

**An Bord Pleanála,
64 Marlborough Street,
Dublin 1,
D01 V902**

on working days between the hours of **9:15am and 5:30pm from Tuesday 23rd of May 2023 to Tuesday 18th of July 2023.**

A copy of the order and of the maps referred to in it are also available on the National Transport Authority website for the Swords to City Centre Core Bus Corridor Scheme at: www.swordsscheme.ie

Any objection to the order should be made in writing to **An Bord Pleanála (Strategic Infrastructure Division), 64 Marlborough Street, Dublin 1, D01 V902**, so as to reach the said Board before **5.30pm on the Tuesday 18th of July 2023.**

Additional information in relation to the Swords to City Centre Core Bus Corridor Scheme including a copy of the Environmental Impact Assessment Report (EIAR) and the Natura Impact Statement (NIS) are also available at the above location for inspection and/or purchase (in the case of the EIAR/NIS) and for inspection and downloading on the above mentioned website. Submissions/observations may be made in writing to An Bord Pleanála in relation to (i) the likely effects on the environment of the proposed road development, if carried out, (ii) the implications of the proposed road development, if carried out, for proper planning and sustainable development in the area in which it is proposed to situate the proposed road development, and (iii) the likely significant effects of the proposed road development on a European site between **Tuesday 23rd May 2023 and Tuesday 18th July 2023.** Any submissions/observations must be accompanied by a fee of €50 (except for certain prescribed bodies) and must be received by the Board not later than 5.30 p.m. on the Tuesday 18th July 2023.

Such submissions/observations must also include the following information:

- The name of the person making the submission or observation, the name of the person acting on his or her behalf, if any, and the address to which any correspondence relating the application should be sent,
- The subject matter of the submission or observation, and

- The reasons, consideration and arguments on which the submission or observation is based in full (Article 217 of the Planning and Development Regulations 2001, as amended, refers)

Submissions/observations can also be made on the An Bord Pleanála website at the following address: <https://online.pleanala.ie/en-ie/sid/observation>. Any enquiries relating to the application process should be directed to the Strategic Infrastructure Development Section of An Bord Pleanála (Tel. 01-8588100).

A person may question the validity of any decision by the Board on a proposed road development by way of an application for judicial review under the Rules of the Superior Courts (and in particular Order 84 of the Rules of the Superior Courts contained in S.I. No. 15 of 1986 as amended) and in accordance with sections 50, 50A and 50B of the Planning and Development Act 2000 (as amended).

Practical information on the review mechanism can also be accessed under the heading: “Legal Notices - Judicial Review Notice” on An Bord Pleanála website www.pleanala.ie. This information is also available on the Citizens Information Service website www.citizensinformation.ie.

Signed:

Aidan Gallagher
Head of Bus Connects Dublin Infrastructure,
National Transport Authority

Date of erection of site notice: 18/05/2023

**SCHEDULE
PART I**

Lands Being Permanently Acquired

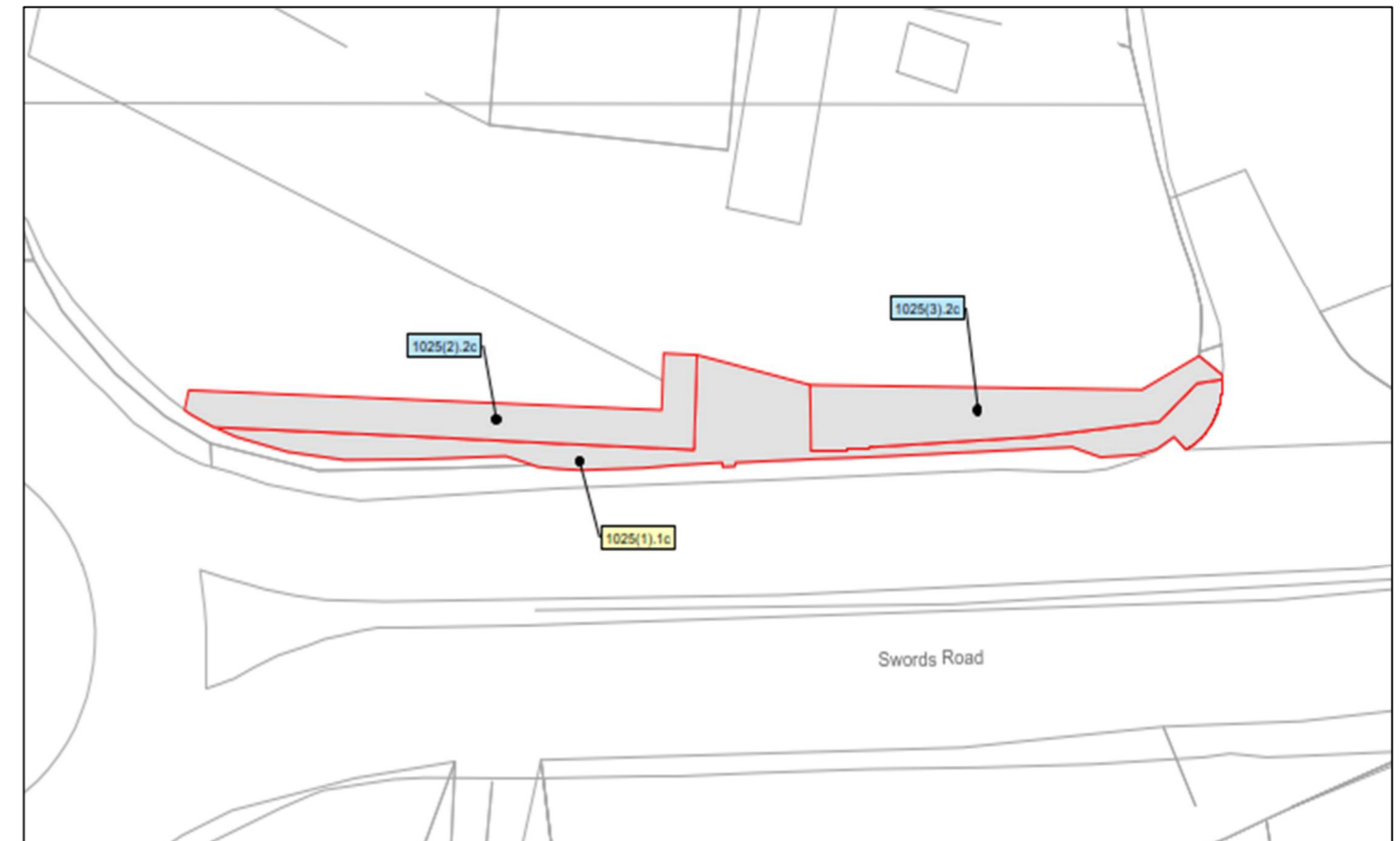
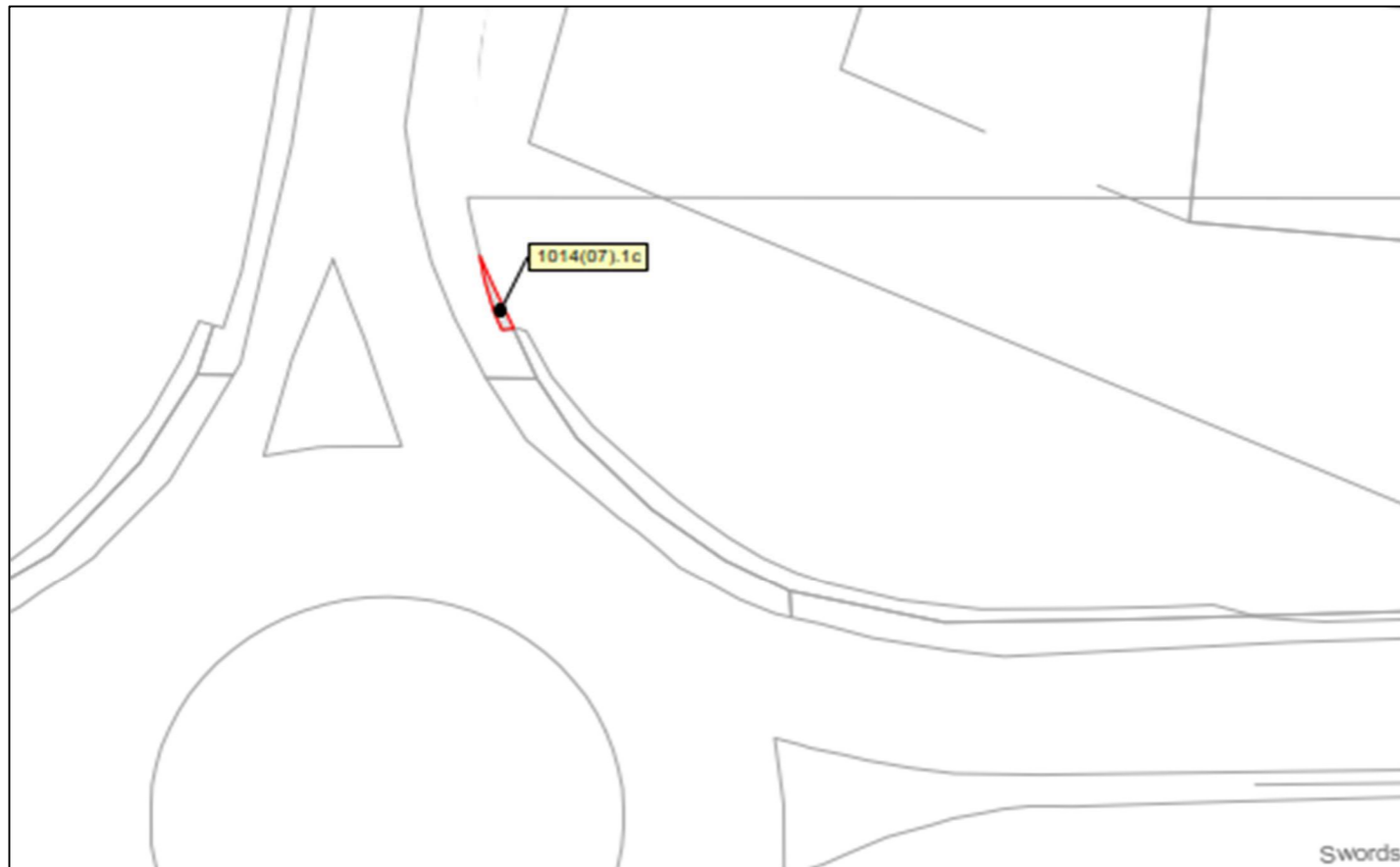
Number on map deposited at NTA	Quantity, Description and situation of land	Owners or Reputed Owners	Lessees or Reputed Lessees	Occupiers
1014(07).1c	Area (Ha): 0.00025 Area (m2): 2.5 Description: Commercial County: Dublin Address: Plot at Stockhole Lane, Cloghran, Co. Dublin	Fingal County Council, County Hall, Main Street, Swords, Co. Dublin, K67 X8Y2	None	Owner(s)
1025(1).1c	Area (Ha): 0.02000 Area (m2): 200.0 Description: Commercial County: Dublin Address: Land to East of R132 Dublin Road, in front of Coachmans Inn, Cloghran, Co. Dublin	Fingal County Council, County Hall, Main Street, Swords, Co. Dublin, K67 X8Y2	None	VARIOUS – SEE WEBSITE FOR DETAILS








**SCHEDULE
PART II**

Lands Being Temporarily Acquired

Number on map deposited at NTA	Quantity, Description and situation of land	Owners or Reputed Owners	Lessees or Reputed Lessees	Occupiers
1025(2).2c	Area (Ha): 0.01463 Area (m2): 146.3 Description: Commercial County: Dublin Address: Land to East of R132 Dublin Road, in front of Coachmans Inn, Cloghran, Co. Dublin	Fingal County Council, County Hall, Main Street, Swords, Co. Dublin, K67 X8Y2	None	VARIOUS – SEE WEBSITE FOR DETAILS

Number on map deposited at NTA	Quantity, Description and situation of land		Owners or Reputed Owners	Lessees or Reputed Lessees	Occupiers
1025(3).2c	Area (Ha): Area (m2): Description: County: Address:	0.01400 140.0 Commercial Dublin Land to East of R132 Dublin Road, in front of Coachmans Inn, Cloghran, Co. Dublin	Fingal County Council, County Hall, Main Street, Swords, Co. Dublin, K67 X8Y2	None	VARIOUS – SEE WEBSITE FOR DETAILS



Legend:	
 LANDS BEING PERMANENTLY ACQUIRED* * SCHEDULE PART I (Shaded in Grey) 1001(1).1d	 LANDS BEING TEMPORARILY ACQUIRED** **SCHEDULE PART II (Shaded in Grey) 1001(2).2d
 Public rights of way to be extinguished listed in the SCHEDULE PART III (Section A)	 Public rights of way to be restricted or otherwise interfered with listed in the SCHEDULE PART III (Section B)
 Private rights to be acquired listed in the SCHEDULE PART IV (Section A)	 Private rights to be restricted or otherwise interfered with listed in the SCHEDULE PART IV (Section B)
 Private rights to be temporarily restricted or otherwise interfered with listed in the SCHEDULE PART IV (Section C)	

SWORDS TO CITY CENTRE CORE BUS CORRIDOR SCHEME COMPULSORY PURCHASE ORDER 2023 SITE NOTICE

NOTICE IS HEREBY GIVEN THAT THE NATIONAL TRANSPORT AUTHORITY HAS MADE:

SWORDS TO CITY CENTRE CORE BUS CORRIDOR SCHEME COMPULSORY PURCHASE ORDER 2023

WHICH IS BEING SUBMITTED TO AN BORD PLEANÁLA FOR CONFIRMATION

IF CONFIRMED, THIS ORDER WILL AUTHORISE THE NATIONAL TRANSPORT AUTHORITY TO ACQUIRE COMPULSORILY THE FOLLOWING LAND AS DESCRIBED IN PART I OF THE SCHEDULE (SEE ACCOMPANYING EXTRACT) FOR THE PURPOSES OF CONSTRUCTION OF THE SWORDS TO CITY CENTRE CORE BUS CORRIDOR SCHEME FOR THE PURPOSES OF FACILITATING PUBLIC TRANSPORT, AND TOGETHER WITH ALL ANCILLARY AND CONSEQUENTIAL WORKS ASSOCIATED THEREWITH.

A copy of the order and of the maps referred to in it may be seen at:

National Transport Authority
Dún Scéine
Harcourt Lane
Dublin 2
D02 WT20

An Bord Pleanála,
64 Marlborough Street,
Dublin 1,
D01 V902

on working days between the hours of **9:15am and 5:30pm from Tuesday 23rd of May 2023 to Tuesday 18th of July 2023.**

A copy of the order and of the maps referred to in it are also available on the National Transport Authority website for the Swords to City Centre Core Bus Corridor Scheme at: www.swordsscheme.ie

Any objection to the order should be made in writing to **An Bord Pleanála (Strategic Infrastructure Division), 64 Marlborough Street, Dublin 1, D01 V902**, so as to reach the said Board before **5.30pm on the Tuesday 18th of July 2023.**

Additional information in relation to the Swords to City Centre Core Bus Corridor Scheme including a copy of the Environmental Impact Assessment Report (EIAR) and the Natura Impact Statement (NIS) are also available at the above location for inspection and/or purchase (in the case of the EIAR/NIS) and for inspection and downloading on the above mentioned website. Submissions/observations may be made in writing to An Bord Pleanála in relation to (i) the likely effects on the environment of the proposed road development, if carried out, (ii) the implications of the proposed road development, if carried out, for proper planning and sustainable development in the area in which it is proposed to situate the proposed road development, and (iii) the likely significant effects of the proposed road development on a European site between **Tuesday 23rd May 2023 and Tuesday 18th July 2023.** Any submissions/observations must be accompanied by a fee of €50 (except for certain prescribed bodies) and must be received by the Board not later than 5.30 p.m. on the Tuesday 18th July 2023.

Such submissions/observations must also include the following information:

- The name of the person making the submission or observation, the name of the person acting on his or her behalf, if any, and the address to which any correspondence relating the application should be sent,
- The subject matter of the submission or observation, and

- The reasons, consideration and arguments on which the submission or observation is based in full (Article 217 of the Planning and Development Regulations 2001, as amended, refers)

Submissions/observations can also be made on the An Bord Pleanála website at the following address: <https://online.pleanala.ie/en-ie/sid/observation>. Any enquiries relating to the application process should be directed to the Strategic Infrastructure Development Section of An Bord Pleanála (Tel. 01-8588100).

A person may question the validity of any decision by the Board on a proposed road development by way of an application for judicial review under the Rules of the Superior Courts (and in particular Order 84 of the Rules of the Superior Courts contained in S.I. No. 15 of 1986 as amended) and in accordance with sections 50, 50A and 50B of the Planning and Development Act 2000 (as amended).

Practical information on the review mechanism can also be accessed under the heading: “Legal Notices - Judicial Review Notice” on An Bord Pleanála website www.pleanala.ie. This information is also available on the Citizens Information Service website www.citizensinformation.ie.

Signed:

Aidan Gallagher
Head of Bus Connects Dublin Infrastructure,
National Transport Authority

Date of erection of site notice: 18/05/2023

SCHEDULE PART I

Lands Being Permanently Acquired

Number on map deposited at NTA	Quantity, Description and situation of land	Owners or Reputed Owners	Lessees or Reputed Lessees	Occupiers
1014(08).1a	Area (Ha): 0.01032 Area (m2): 103.2 Description: Access Road County: Dublin Address: Plot at Old Stockhole Lane, Cloghran, Co. Dublin	Fingal County Council, County Hall, Main Street, Swords, Co. Dublin, K67 X8Y2	None	Owner(s)
1026(1).1c	Area (Ha): 0.04180 Area (m2): 418.0 Description: Commercial County: Dublin Address: Land to East of R132 Dublin Road, in front of Coachmans Inn, Cloghran, Co. Dublin	VARIOUS – SEE WEBSITE FOR DETAILS	None	VARIOUS – SEE WEBSITE FOR DETAILS
1053(1).1a	Area (Ha): 0.04358 Area (m2): 435.8 Description: Access Road County: Dublin Address: Plot to east of R132 Dublin Rd., Cloghran, Co. Dublin	VARIOUS – SEE WEBSITE FOR DETAILS	The Coach Ltd., c/o Hugh Curran, College House, Rock Road, Blackrock, Co. Dublin, A94F9X9	VARIOUS – SEE WEBSITE FOR DETAILS

**SCHEDULE PART II
Lands Being Temporarily Acquired**

Number on map deposited at NTA	Quantity, Description and situation of land		Owners or Reputed Owners	Lessees or Reputed Lessees	Occupiers
1014(09).2a	Area (Ha): Area (m2): Description: County: Address:	0.01325 132.5 Access Road Dublin Plot at Old Stockhole Lane, Cloghran, Co. Dublin	Fingal County Council, County Hall, Main Street, Swords, Co. Dublin, K67 X8Y2	None	Owner(s)
1026(2).2c	Area (Ha): Area (m2): Description: County: Address:	0.03941 394.1 Commercial Dublin Land to East of R132 Dublin Road, in front of Coachmans Inn, Cloghran, Co. Dublin	VARIOUS – SEE WEBSITE FOR DETAILS	None	VARIOUS – SEE WEBSITE FOR DETAILS
1053(2).2a	Area (Ha): Area (m2): Description: County: Address:	0.02452 245.2 Access Road Dublin Plot to east of R132 Dublin Rd., Cloghran, Co. Dublin	VARIOUS – SEE WEBSITE FOR DETAILS	The Coach Ltd., c/o Hugh Curran, College House, Rock Road, Blackrock, Co. Dublin, A94F9X9	VARIOUS – SEE WEBSITE FOR DETAILS
1053(3).2c	Area (Ha): Area (m2): Description: County: Address:	0.01271 127.1 Commercial Dublin Plot to east of R132 Dublin Rd., Cloghran, Co. Dublin	VARIOUS – SEE WEBSITE FOR DETAILS	The Coach Ltd., c/o Hugh Curran, College House, Rock Road, Blackrock, Co. Dublin, A94F9X9	VARIOUS – SEE WEBSITE FOR DETAILS

	with plot reference 1053(2).2a as described in Part II of the Schedule.	
--	---	--

SCHEDULE

PART IV (Section A)

Description of private rights to be acquired

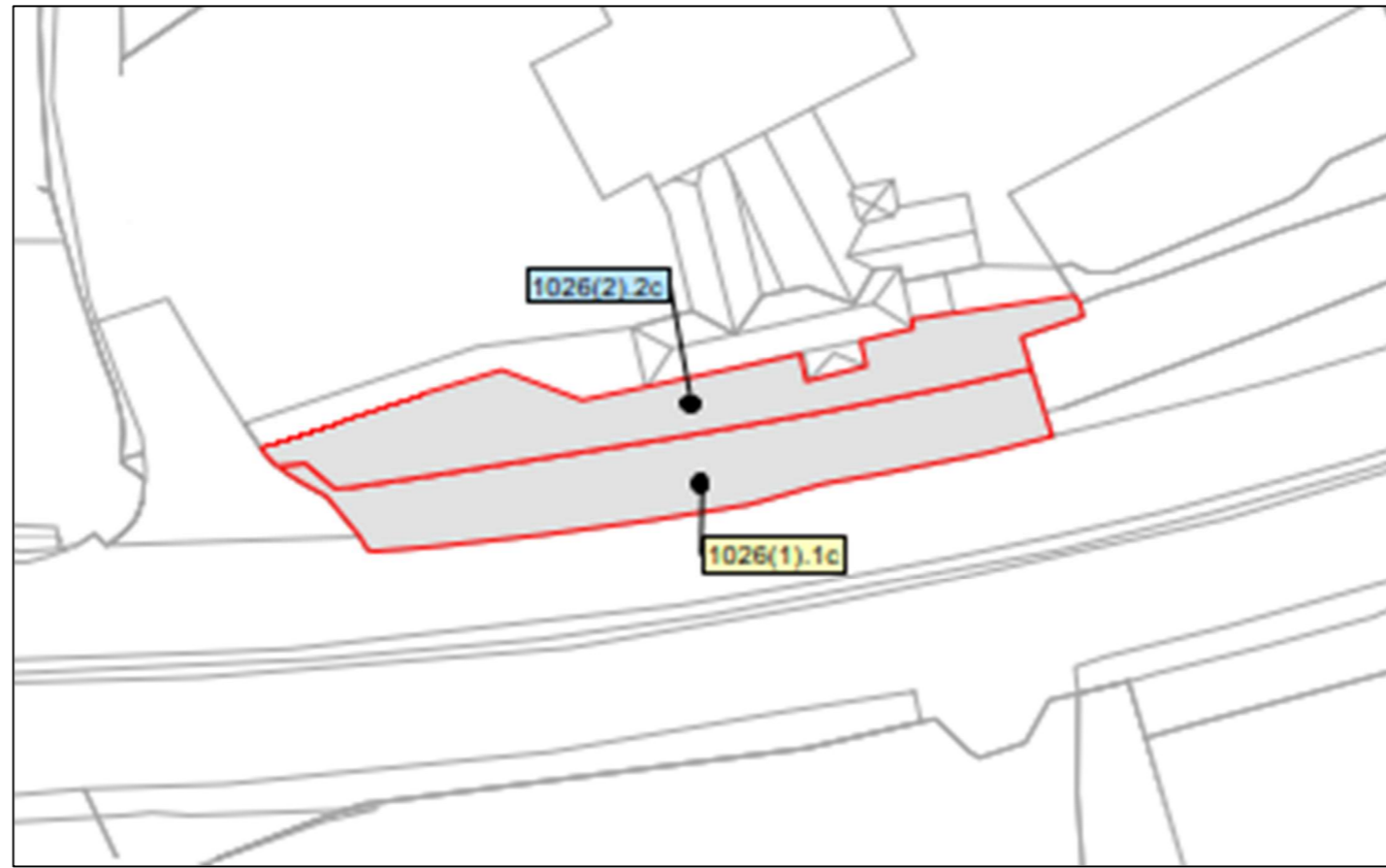
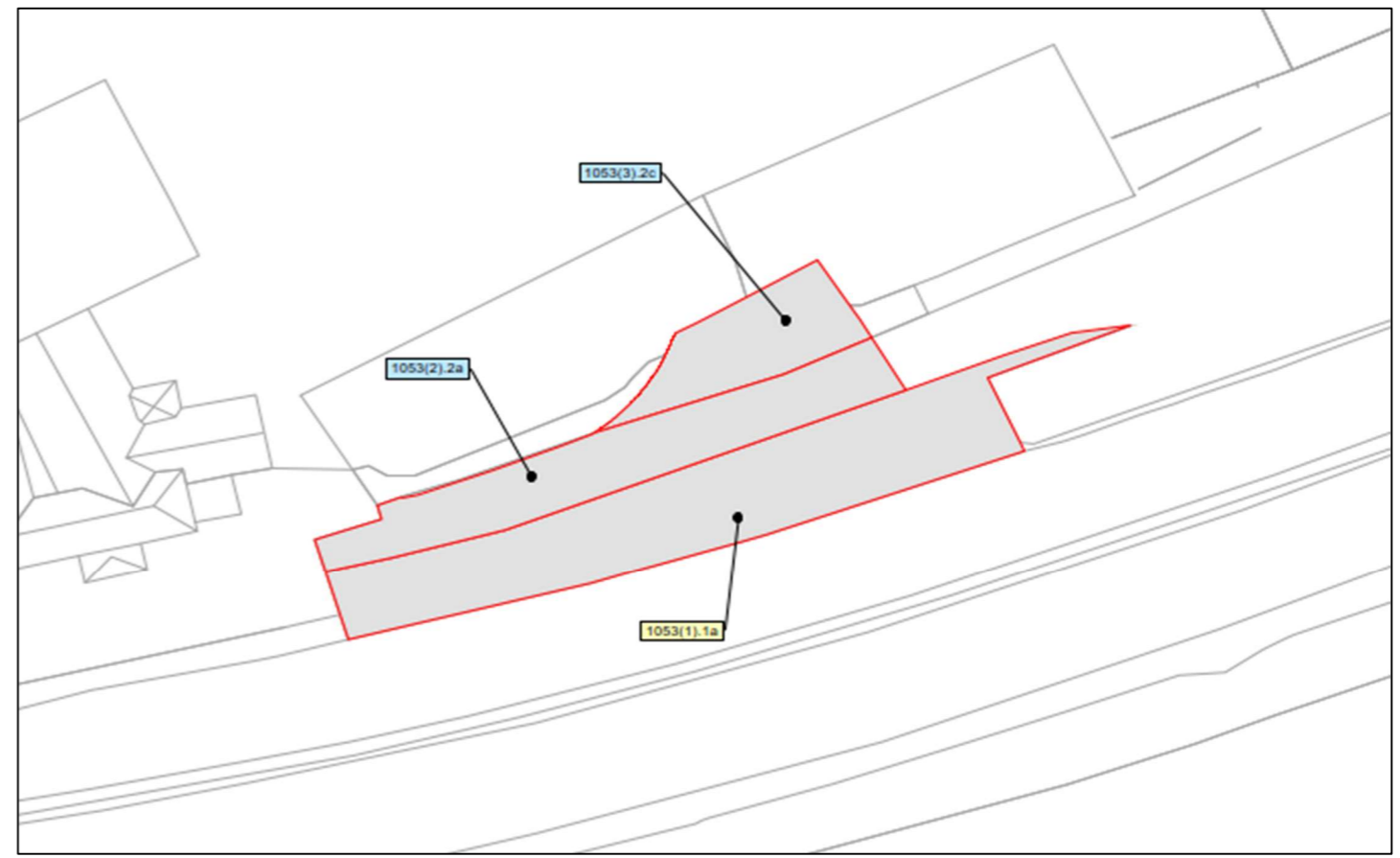
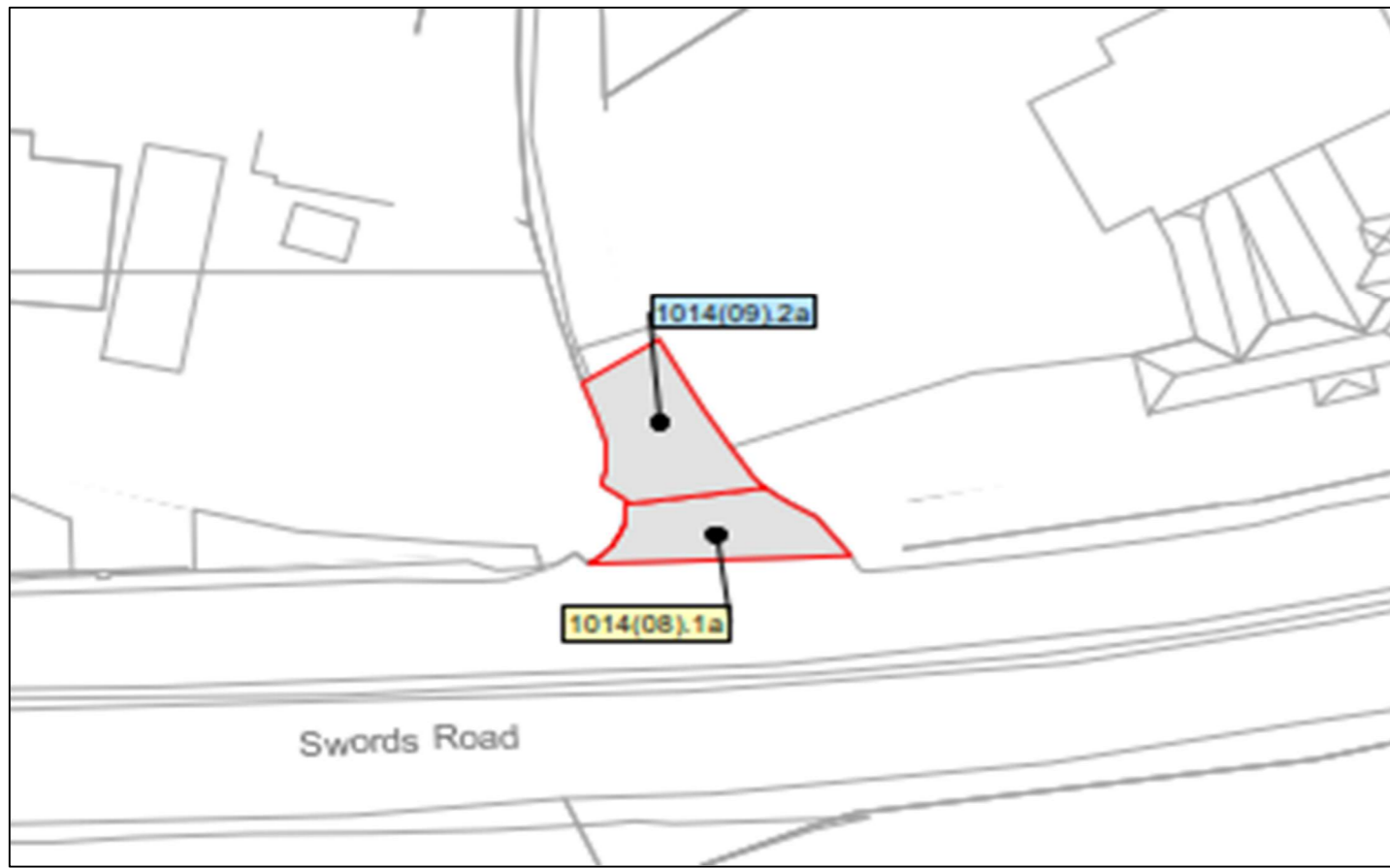
Reference	Description	Owners or Reputed Owners of the Right to be Acquired
CP	All private rights within the area shaded orange and labelled 'CP' on the deposit map reference 0002-DM-0007 associated with plot reference 1053(1).1a as described in Part I of the Schedule.	VARIOUS – SEE WEBSITE FOR DETAILS

SCHEDULE

PART IV (Section C)

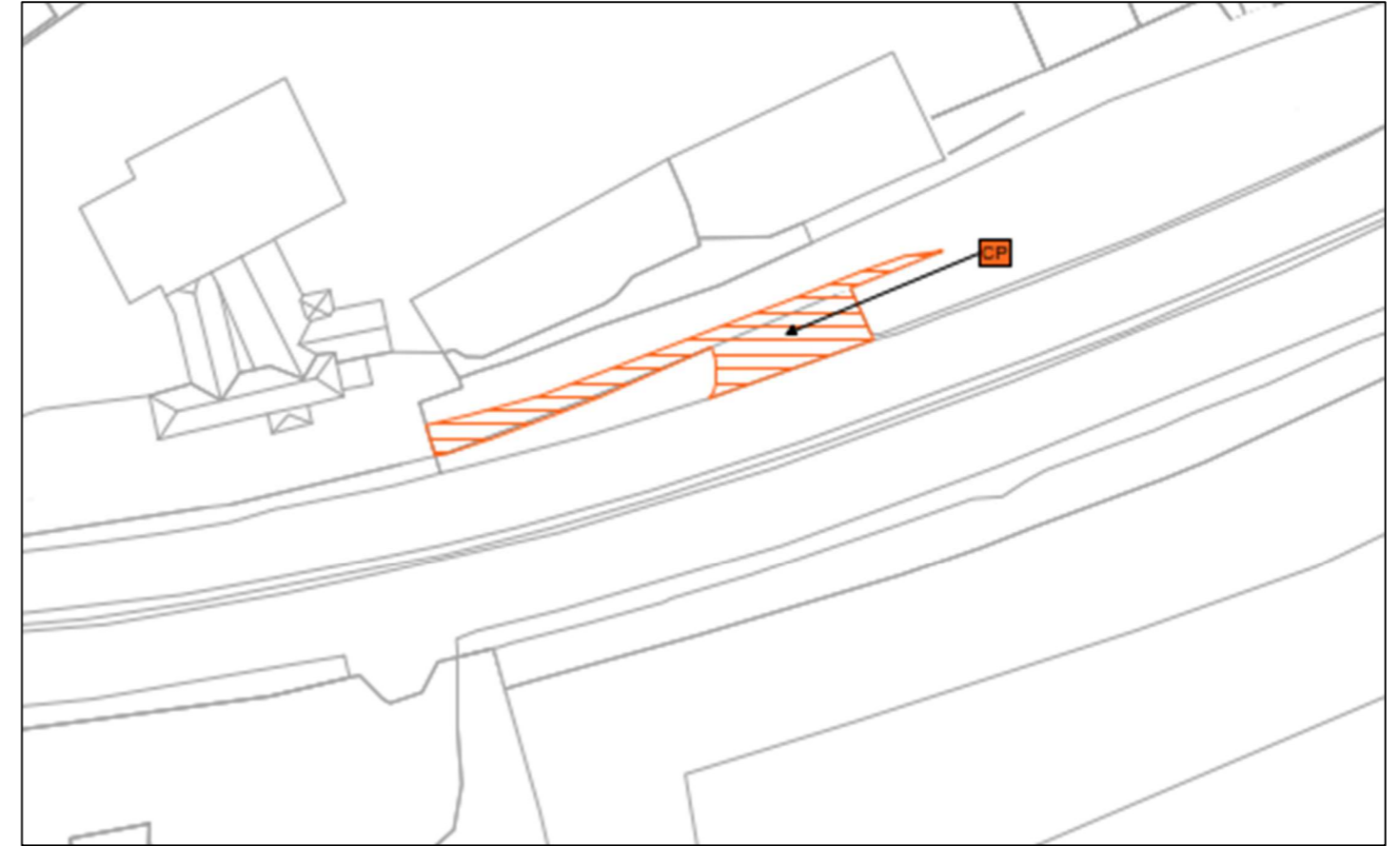
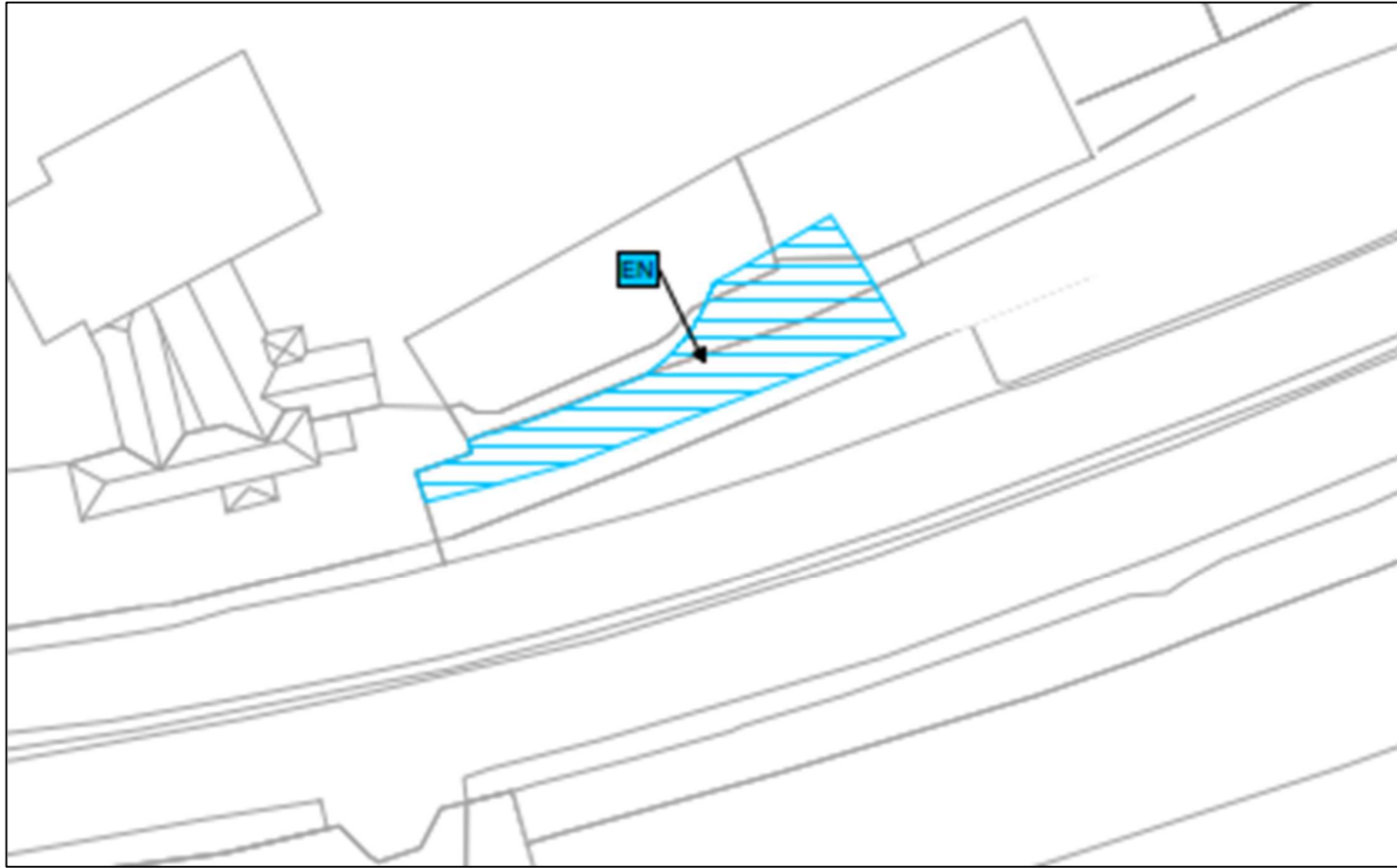
Description of private rights to be acquired

Reference	Description	Owners or Reputed Owners of the Right to be Acquired
EN	All private rights within the area shaded blue and labelled 'EN' on the deposit map reference 0002-DM-0007 associated	VARIOUS – SEE WEBSITE FOR DETAILS

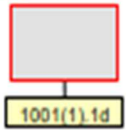


Legend:

- | | | | | | | |
|---|---|--|--|---|---|---|
| 
LANDS BEING PERMANENTLY ACQUIRED*
* SCHEDULE PART I (Shaded in Grey)
 1001(1).1d | 
LANDS BEING TEMPORARILY ACQUIRED**
**SCHEDULE PART II (Shaded in Grey)
 1001(2).2d | 
Public rights of way to be
extinguished listed in the
SCHEDULE PART III (Section A) | 
Public rights of way to be
restricted or otherwise interfered
with listed in the
SCHEDULE PART III (Section B) | 
Private rights to be acquired
listed in the
SCHEDULE PART IV (Section A) | 
Private rights to be restricted or
otherwise interfered with
listed in the
SCHEDULE PART IV (Section B) | 
Private rights to be temporarily
restricted or otherwise interfered
with listed in the
SCHEDULE PART IV (Section C) |
|---|---|--|--|---|---|---|

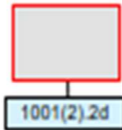


Legend:



LANDS BEING PERMANENTLY ACQUIRED*

* SCHEDULE PART I (Shaded in Grey)

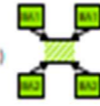


LANDS BEING TEMPORARILY ACQUIRED**

**SCHEDULE PART II (Shaded in Grey)



Public rights of way to be extinguished listed in the SCHEDULE PART III (Section A)



Public rights of way to be restricted or otherwise interfered with listed in the SCHEDULE PART III (Section B)



Private rights to be acquired listed in the SCHEDULE PART IV (Section A)



Private rights to be restricted or otherwise interfered with listed in the SCHEDULE PART IV (Section B)



Private rights to be temporarily restricted or otherwise interfered with listed in the SCHEDULE PART IV (Section C)

**SWORDS TO CITY CENTRE
CORE BUS CORRIDOR SCHEME
COMPULSORY PURCHASE ORDER 2023
SITE NOTICE**

NOTICE IS HEREBY GIVEN THAT THE NATIONAL TRANSPORT AUTHORITY HAS MADE:

**SWORDS TO CITY CENTRE CORE BUS CORRIDOR SCHEME
COMPULSORY PURCHASE ORDER 2023**

WHICH IS BEING SUBMITTED TO AN BORD PLEANÁLA FOR CONFIRMATION

IF CONFIRMED, THIS ORDER WILL AUTHORISE THE NATIONAL TRANSPORT AUTHORITY TO ACQUIRE COMPULSORILY THE FOLLOWING LAND AS DESCRIBED IN PART I OF THE SCHEDULE (SEE ACCOMPANYING EXTRACT) FOR THE PURPOSES OF CONSTRUCTION OF THE SWORDS TO CITY CENTRE CORE BUS CORRIDOR SCHEME FOR THE PURPOSES OF FACILITATING PUBLIC TRANSPORT, AND TOGETHER WITH ALL ANCILLARY AND CONSEQUENTIAL WORKS ASSOCIATED THEREWITH.

A copy of the order and of the maps referred to in it may be seen at:

**National Transport Authority
Dún Scéine
Harcourt Lane
Dublin 2
D02 WT20**

**An Bord Pleanála,
64 Marlborough Street,
Dublin 1,
D01 V902**

on working days between the hours of **9:15am and 5:30pm from Tuesday 23rd of May 2023 to Tuesday 18th of July 2023.**

A copy of the order and of the maps referred to in it are also available on the National Transport Authority website for the Swords to City Centre Core Bus Corridor Scheme at: www.swordsscheme.ie

Any objection to the order should be made in writing to **An Bord Pleanála (Strategic Infrastructure Division), 64 Marlborough Street, Dublin 1, D01 V902**, so as to reach the said Board before **5.30pm on the Tuesday 18th of July 2023.**

Additional information in relation to the Swords to City Centre Core Bus Corridor Scheme including a copy of the Environmental Impact Assessment Report (EIAR) and the Natura Impact Statement (NIS) are also available at the above location for inspection and/or purchase (in the case of the EIAR/NIS) and for inspection and downloading on the above mentioned website. Submissions/observations may be made in writing to An Bord Pleanála in relation to (i) the likely effects on the environment of the proposed road development, if carried out, (ii) the implications of the proposed road development, if carried out, for proper planning and sustainable development in the area in which it is proposed to situate the proposed road development, and (iii) the likely significant effects of the proposed road development on a European site between **Tuesday 23rd May 2023 and Tuesday 18th July 2023.** Any submissions/observations must be accompanied by a fee of €50 (except for certain prescribed bodies) and must be received by the Board not later than 5.30 p.m. on the Tuesday 18th July 2023.

Such submissions/observations must also include the following information:

- The name of the person making the submission or observation, the name of the person acting on his or her behalf, if any, and the address to which any correspondence relating the application should be sent,
- The subject matter of the submission or observation, and

- The reasons, consideration and arguments on which the submission or observation is based in full (Article 217 of the Planning and Development Regulations 2001, as amended, refers)

Submissions/observations can also be made on the An Bord Pleanála website at the following address: <https://online.pleanala.ie/en-ie/sid/observation>. Any enquiries relating to the application process should be directed to the Strategic Infrastructure Development Section of An Bord Pleanála (Tel. 01-8588100).

A person may question the validity of any decision by the Board on a proposed road development by way of an application for judicial review under the Rules of the Superior Courts (and in particular Order 84 of the Rules of the Superior Courts contained in S.I. No. 15 of 1986 as amended) and in accordance with sections 50, 50A and 50B of the Planning and Development Act 2000 (as amended).

Practical information on the review mechanism can also be accessed under the heading: “Legal Notices - Judicial Review Notice” on An Bord Pleanála website www.pleanala.ie. This information is also available on the Citizens Information Service website www.citizensinformation.ie.

Signed:

Aidan Gallagher
Head of Bus Connects Dublin Infrastructure,
National Transport Authority

Date of erection of site notice: 18/05/2023

**SCHEDULE
PART I**

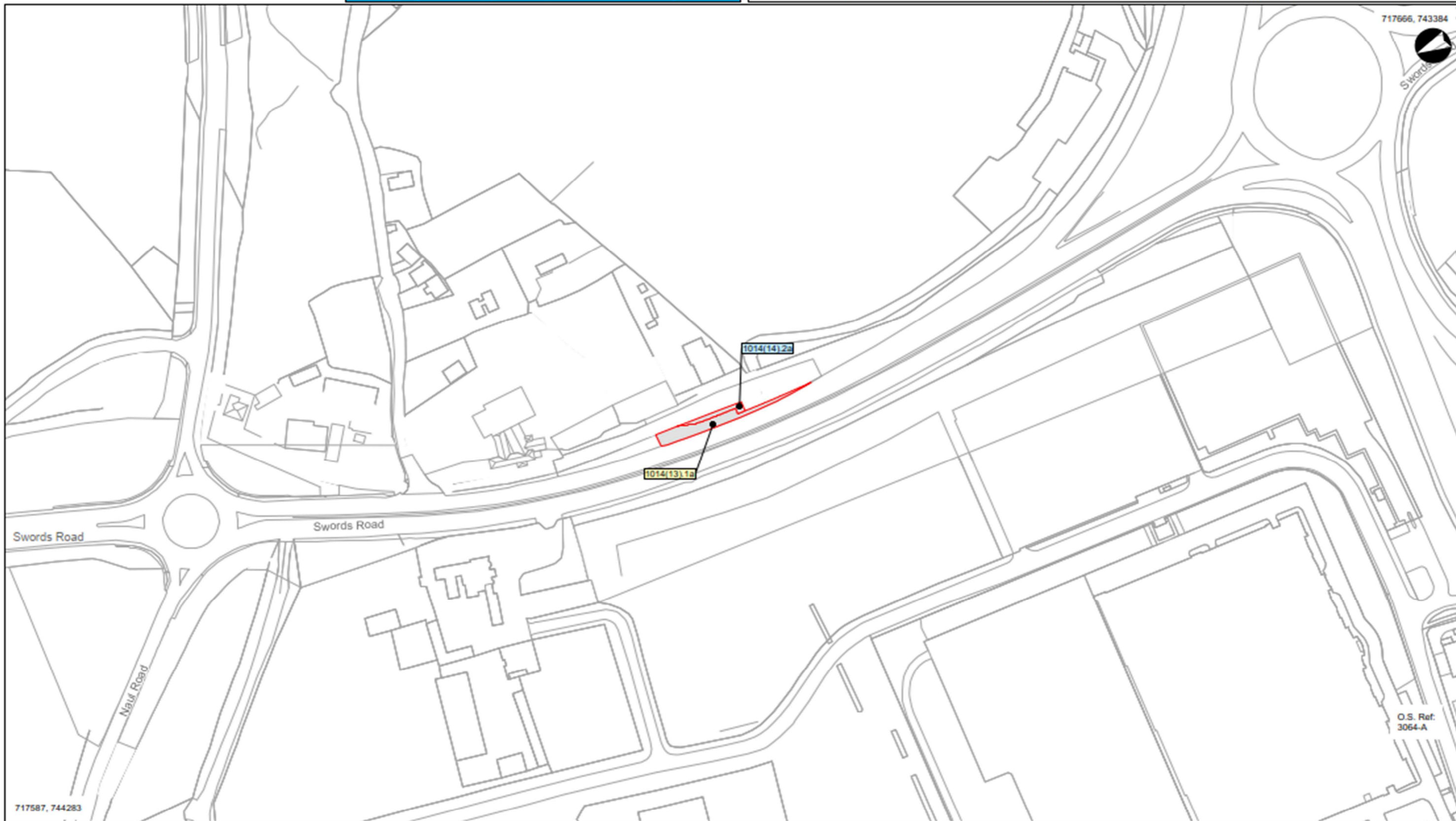
Lands Being Permanently Acquired

Number on map deposited at NTA	Quantity, Description and situation of land	Owners or Reputed Owners	Lessees or Reputed Lessees	Occupiers
1014(13).1a	Area (Ha): 0.03531 Area (m2): 353.1 Description: Access Road County: Dublin Address: Access road to Halpenny Golf, off R132, Swords, Co. Dublin	Fingal County Council, County Hall, Main Street, Swords, Co. Dublin, K67 X8Y2	None	Owner(s)

**SCHEDULE
PART II**

Lands Being Temporarily Acquired

Number on map deposited at NTA	Quantity, Description and situation of land	Owners or Reputed Owners	Lessees or Reputed Lessees	Occupiers
1014(14).2a	Area (Ha): 0.00867 Area (m2): 86.7 Description: Access Road County: Dublin Address: Access road to Halpenny Golf, off R132, Swords, Co. Dublin	Fingal County Council, County Hall, Main Street, Swords, Co. Dublin, K67 X8Y2	None	Owner(s)



Legend:

- LANDS BEING PERMANENTLY ACQUIRED***
* SCHEDULE PART I (Shaded in Grey)
- LANDS BEING TEMPORARILY ACQUIRED****
** SCHEDULE PART II (Shaded in Grey)
- Public rights of way to be extinguished listed in the SCHEDULE PART III (Section A)
- Public rights of way to be restricted or otherwise interfered with listed in the SCHEDULE PART III (Section B)
- Private rights to be acquired listed in the SCHEDULE PART IV (Section A)
- Private rights to be restricted or otherwise interfered with listed in the SCHEDULE PART IV (Section B)
- Private rights to be temporarily restricted or otherwise interfered with listed in the SCHEDULE PART IV (Section C)

National Transport Authority
Údarás Náisiúnta Iompair
National Transport Authority

**Swords to City Centre
Core Bus Corridor Scheme
Compulsory Purchase Order 2023
Land Acquisition Map**

Rev.	Date	Description	Appr.
M01	04/05/23	ISSUED FOR PLANNING APPLICATION	SN

Lands to be Compulsorily Acquired Server Map			
Royal County Council			
Designed: SK	File Name: R00B-CPO-POV_SP-002_XX_00-DR-GG-0073	Drawing No.	Rev.
Drawn: SR	Scale: 1:2000 (A3)	0002-SM-0073	M01
Checked: S	Date: 04/05/23		
Approved: SN			

**SWORDS TO CITY CENTRE
CORE BUS CORRIDOR SCHEME
COMPULSORY PURCHASE ORDER 2023
SITE NOTICE**

NOTICE IS HEREBY GIVEN THAT THE NATIONAL TRANSPORT AUTHORITY HAS MADE:

**SWORDS TO CITY CENTRE CORE BUS CORRIDOR SCHEME
COMPULSORY PURCHASE ORDER 2023**

WHICH IS BEING SUBMITTED TO AN BORD PLEANÁLA FOR CONFIRMATION

IF CONFIRMED, THIS ORDER WILL AUTHORISE THE NATIONAL TRANSPORT AUTHORITY TO ACQUIRE COMPULSORILY THE FOLLOWING LAND AS DESCRIBED IN PART I OF THE SCHEDULE (SEE ACCOMPANYING EXTRACT) FOR THE PURPOSES OF CONSTRUCTION OF THE SWORDS TO CITY CENTRE CORE BUS CORRIDOR SCHEME FOR THE PURPOSES OF FACILITATING PUBLIC TRANSPORT, AND TOGETHER WITH ALL ANCILLARY AND CONSEQUENTIAL WORKS ASSOCIATED THEREWITH.

A copy of the order and of the maps referred to in it may be seen at:

**National Transport Authority
Dún Scéine
Harcourt Lane
Dublin 2
D02 WT20**

**An Bord Pleanála,
64 Marlborough Street,
Dublin 1,
D01 V902**

on working days between the hours of **9:15am and 5:30pm from Tuesday 23rd of May 2023 to Tuesday 18th of July 2023.**

A copy of the order and of the maps referred to in it are also available on the National Transport Authority website for the Swords to City Centre Core Bus Corridor Scheme at: www.swordsscheme.ie

Any objection to the order should be made in writing to **An Bord Pleanála (Strategic Infrastructure Division), 64 Marlborough Street, Dublin 1, D01 V902**, so as to reach the said Board before **5.30pm on the Tuesday 18th of July 2023.**

Additional information in relation to the Swords to City Centre Core Bus Corridor Scheme including a copy of the Environmental Impact Assessment Report (EIAR) and the Natura Impact Statement (NIS) are also available at the above location for inspection and/or purchase (in the case of the EIAR/NIS) and for inspection and downloading on the above mentioned website. Submissions/observations may be made in writing to An Bord Pleanála in relation to (i) the likely effects on the environment of the proposed road development, if carried out, (ii) the implications of the proposed road development, if carried out, for proper planning and sustainable development in the area in which it is proposed to situate the proposed road development, and (iii) the likely significant effects of the proposed road development on a European site between **Tuesday 23rd May 2023 and Tuesday 18th July 2023.** Any submissions/observations must be accompanied by a fee of €50 (except for certain prescribed bodies) and must be received by the Board not later than 5.30 p.m. on the Tuesday 18th July 2023.

Such submissions/observations must also include the following information:

- The name of the person making the submission or observation, the name of the person acting on his or her behalf, if any, and the address to which any correspondence relating the application should be sent,
- The subject matter of the submission or observation, and

- The reasons, consideration and arguments on which the submission or observation is based in full (Article 217 of the Planning and Development Regulations 2001, as amended, refers)

Submissions/observations can also be made on the An Bord Pleanála website at the following address: <https://online.pleanala.ie/en-ie/sid/observation>. Any enquiries relating to the application process should be directed to the Strategic Infrastructure Development Section of An Bord Pleanála (Tel. 01-8588100).

A person may question the validity of any decision by the Board on a proposed road development by way of an application for judicial review under the Rules of the Superior Courts (and in particular Order 84 of the Rules of the Superior Courts contained in S.I. No. 15 of 1986 as amended) and in accordance with sections 50, 50A and 50B of the Planning and Development Act 2000 (as amended).

Practical information on the review mechanism can also be accessed under the heading: “Legal Notices - Judicial Review Notice” on An Bord Pleanála website www.pleanala.ie. This information is also available on the Citizens Information Service website www.citizensinformation.ie.

Signed:

Date of erection of site notice: 18/05/2023

Aidan Gallagher
Head of Bus Connects Dublin Infrastructure,
National Transport Authority

**SCHEDULE
PART I**

Lands Being Permanently Acquired

Number on map deposited at NTA	Quantity, Description and situation of land	Owners or Reputed Owners	Lessees or Reputed Lessees	Occupiers
1028(13).1i	Area (Ha): 0.12355 Area (m2): 1235.5 Description: Community County: Dublin Address: Grass area adjacent to R132, Dublin Road, Swords, Co. Dublin	DAA Public Limited Company, Three The Green, Dublin Airport Central, Dublin Airport, Swords, Co. Dublin, K67 X4X5 Fingal County Council, County Hall, Main Street, Swords, Co. Dublin, K67 X8Y2	None	Owner(s)

**SCHEDULE
PART II**

Lands Being Temporarily Acquired

Number on map deposited at NTA	Quantity, Description and situation of land	Owners or Reputed Owners	Lessees or Reputed Lessees	Occupiers
1054(1).2c	Area (Ha): 0.07800 Area (m2): 780.0 Description: Commercial County: Dublin Address: Dublin Airport lands, Cloghran, Co. Dublin	DAA Public Limited Company, Three The Green, Dublin Airport	None	Owner(s) Fingal County Council, County Hall, Main Street,

**SWORDS TO CITY CENTRE
CORE BUS CORRIDOR SCHEME
COMPULSORY PURCHASE ORDER 2023
SITE NOTICE**

NOTICE IS HEREBY GIVEN THAT THE NATIONAL TRANSPORT AUTHORITY HAS MADE:

**SWORDS TO CITY CENTRE CORE BUS CORRIDOR SCHEME
COMPULSORY PURCHASE ORDER 2023**

WHICH IS BEING SUBMITTED TO AN BORD PLEANÁLA FOR CONFIRMATION

IF CONFIRMED, THIS ORDER WILL AUTHORISE THE NATIONAL TRANSPORT AUTHORITY TO ACQUIRE COMPULSORILY THE FOLLOWING LAND AS DESCRIBED IN PART I OF THE SCHEDULE (SEE ACCOMPANYING EXTRACT) FOR THE PURPOSES OF CONSTRUCTION OF THE SWORDS TO CITY CENTRE CORE BUS CORRIDOR SCHEME FOR THE PURPOSES OF FACILITATING PUBLIC TRANSPORT, AND TOGETHER WITH ALL ANCILLARY AND CONSEQUENTIAL WORKS ASSOCIATED THEREWITH.

A copy of the order and of the maps referred to in it may be seen at:

**National Transport Authority
Dún Scéine
Harcourt Lane
Dublin 2
D02 WT20**

**An Bord Pleanála,
64 Marlborough Street,
Dublin 1,
D01 V902**

on working days between the hours of **9:15am and 5:30pm from Tuesday 23rd of May 2023 to Tuesday 18th of July 2023.**

A copy of the order and of the maps referred to in it are also available on the National Transport Authority website for the Swords to City Centre Core Bus Corridor Scheme at: www.swordsscheme.ie

Any objection to the order should be made in writing to **An Bord Pleanála (Strategic Infrastructure Division), 64 Marlborough Street, Dublin 1, D01 V902**, so as to reach the said Board before **5.30pm on the Tuesday 18th of July 2023.**

Additional information in relation to the Swords to City Centre Core Bus Corridor Scheme including a copy of the Environmental Impact Assessment Report (EIAR) and the Natura Impact Statement (NIS) are also available at the above location for inspection and/or purchase (in the case of the EIAR/NIS) and for inspection and downloading on the above mentioned website. Submissions/observations may be made in writing to An Bord Pleanála in relation to (i) the likely effects on the environment of the proposed road development, if carried out, (ii) the implications of the proposed road development, if carried out, for proper planning and sustainable development in the area in which it is proposed to situate the proposed road development, and (iii) the likely significant effects of the proposed road development on a European site between **Tuesday 23rd May 2023 and Tuesday 18th July 2023.** Any submissions/observations must be accompanied by a fee of €50 (except for certain prescribed bodies) and must be received by the Board not later than 5.30 p.m. on the Tuesday 18th July 2023.

Such submissions/observations must also include the following information:

- The name of the person making the submission or observation, the name of the person acting on his or her behalf, if any, and the address to which any correspondence relating the application should be sent,
- The subject matter of the submission or observation, and

- The reasons, consideration and arguments on which the submission or observation is based in full (Article 217 of the Planning and Development Regulations 2001, as amended, refers)

Submissions/observations can also be made on the An Bord Pleanála website at the following address: <https://online.pleanala.ie/en-ie/sid/observation>. Any enquiries relating to the application process should be directed to the Strategic Infrastructure Development Section of An Bord Pleanála (Tel. 01-8588100).

A person may question the validity of any decision by the Board on a proposed road development by way of an application for judicial review under the Rules of the Superior Courts (and in particular Order 84 of the Rules of the Superior Courts contained in S.I. No. 15 of 1986 as amended) and in accordance with sections 50, 50A and 50B of the Planning and Development Act 2000 (as amended).

Practical information on the review mechanism can also be accessed under the heading: “Legal Notices - Judicial Review Notice” on An Bord Pleanála website www.pleanala.ie. This information is also available on the Citizens Information Service website www.citizensinformation.ie.

Signed:

Aidan Gallagher
Head of Bus Connects Dublin Infrastructure,
National Transport Authority

Date of erection of site notice: 18/05/2023

**SCHEDULE
PART I**

Lands Being Permanently Acquired

Number on map deposited at NTA	Quantity, Description and situation of land	Owners or Reputed Owners	Lessees or Reputed Lessees	Occupiers
1028(11).1c	Area (Ha): 0.02578 Area (m2): 257.8 Description: Commercial County: Dublin Address: Land to South of Main Entrance to Dublin Airport and West of R 132 Swords Road, Cloghran, Co. Dublin	DAA Public Limited Company, Three The Green, Dublin Airport Central, Dublin Airport, Swords, Co. Dublin, K67 X4X5 Fingal County Council, County Hall, Main Street, Swords, Co. Dublin, K67 X8Y2	None	Owner(s)
1032(1).1c	Area (Ha): 0.00689 Area (m2): 68.9 Description: Commercial County: Dublin Address: Grass verge at R132 Swords Road, Co. Dublin	Fingal County Council, County Hall, Main Street, Swords, Co. Dublin, K67 X8Y2	None	DAA Public Limited Company, Three The Green, Dublin Airport Central, Dublin Airport, Swords, Co. Dublin, K67 X4X5

SWORDS TO CITY CENTRE CORE BUS CORRIDOR SCHEME COMPULSORY PURCHASE ORDER 2023 SITE NOTICE

NOTICE IS HEREBY GIVEN THAT THE NATIONAL TRANSPORT AUTHORITY HAS MADE:

SWORDS TO CITY CENTRE CORE BUS CORRIDOR SCHEME COMPULSORY PURCHASE ORDER 2023

WHICH IS BEING SUBMITTED TO AN BORD PLEANÁLA FOR CONFIRMATION

IF CONFIRMED, THIS ORDER WILL AUTHORISE THE NATIONAL TRANSPORT AUTHORITY TO ACQUIRE COMPULSORILY THE FOLLOWING LAND AS DESCRIBED IN PART I OF THE SCHEDULE (SEE ACCOMPANYING EXTRACT) FOR THE PURPOSES OF CONSTRUCTION OF THE SWORDS TO CITY CENTRE CORE BUS CORRIDOR SCHEME FOR THE PURPOSES OF FACILITATING PUBLIC TRANSPORT, AND TOGETHER WITH ALL ANCILLARY AND CONSEQUENTIAL WORKS ASSOCIATED THEREWITH.

A copy of the order and of the maps referred to in it may be seen at:

National Transport Authority
Dún Scéine
Harcourt Lane
Dublin 2
D02 WT20

An Bord Pleanála,
64 Marlborough Street,
Dublin 1,
D01 V902

on working days between the hours of **9:15am and 5:30pm** from **Tuesday 23rd of May 2023 to Tuesday 18th of July 2023.**

A copy of the order and of the maps referred to in it are also available on the National Transport Authority website for the Swords to City Centre Core Bus Corridor Scheme at: www.swordsscheme.ie

Any objection to the order should be made in writing to **An Bord Pleanála (Strategic Infrastructure Division), 64 Marlborough Street, Dublin 1, D01 V902**, so as to reach the said Board before **5.30pm on the Tuesday 18th of July 2023.**

Additional information in relation to the Swords to City Centre Core Bus Corridor Scheme including a copy of the Environmental Impact Assessment Report (EIAR) and the Natura Impact Statement (NIS) are also available at the above location for inspection and/or purchase (in the case of the EIAR/NIS) and for inspection and downloading on the above mentioned website. Submissions/observations may be made in writing to An Bord Pleanála in relation to (i) the likely effects on the environment of the proposed road development, if carried out, (ii) the implications of the proposed road development, if carried out, for proper planning and sustainable development in the area in which it is proposed to situate the proposed road development, and (iii) the likely significant effects of the proposed road development on a European site between **Tuesday 23rd May 2023 and Tuesday 18th July 2023.** Any submissions/observations must be accompanied by a fee of €50 (except for certain prescribed bodies) and must be received by the Board not later than 5.30 p.m. on the Tuesday 18th July 2023.

Such submissions/observations must also include the following information:

- The name of the person making the submission or observation, the name of the person acting on his or her behalf, if any, and the address to which any correspondence relating the application should be sent,
- The subject matter of the submission or observation, and

- The reasons, consideration and arguments on which the submission or observation is based in full (Article 217 of the Planning and Development Regulations 2001, as amended, refers)

Submissions/observations can also be made on the An Bord Pleanála website at the following address: <https://online.pleanala.ie/en-ie/sid/observation>. Any enquiries relating to the application process should be directed to the Strategic Infrastructure Development Section of An Bord Pleanála (Tel. 01-8588100).

A person may question the validity of any decision by the Board on a proposed road development by way of an application for judicial review under the Rules of the Superior Courts (and in particular Order 84 of the Rules of the Superior Courts contained in S.I. No. 15 of 1986 as amended) and in accordance with sections 50, 50A and 50B of the Planning and Development Act 2000 (as amended).

Practical information on the review mechanism can also be accessed under the heading: “Legal Notices - Judicial Review Notice” on An Bord Pleanála website www.pleanala.ie. This information is also available on the Citizens Information Service website www.citizensinformation.ie.

Signed:

Aidan Gallagher
Head of Bus Connects Dublin Infrastructure,
National Transport Authority

Date of erection of site notice: 18/05/2023

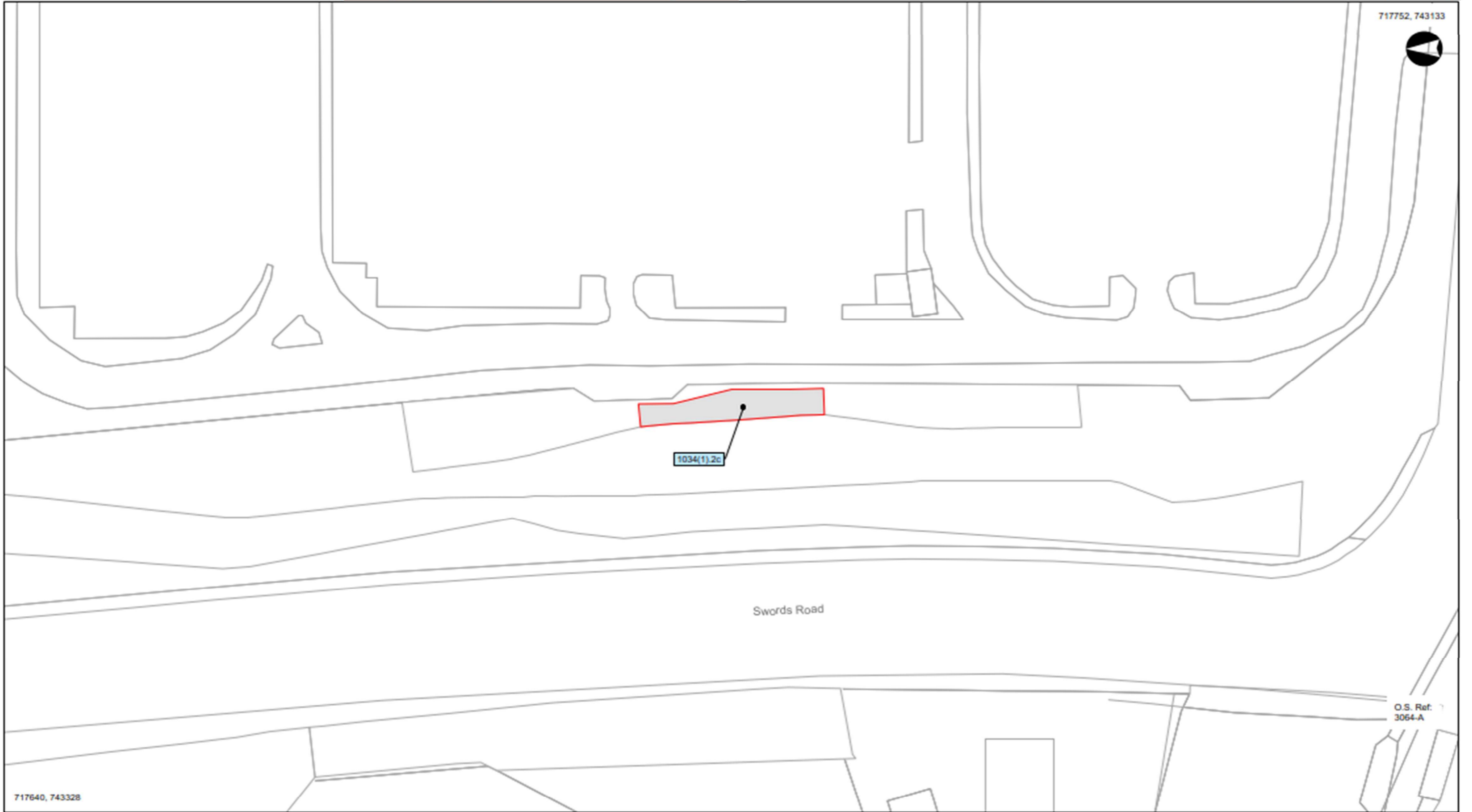
SCHEDULE PART II Lands Being Temporarily Acquired

Number on map deposited at NTA	Quantity, Description and situation of land	Owners or Reputed Owners	Lessees or Reputed Lessees	Occupiers
1034(1).2c	Area (Ha): 0.00909 Area (m2): 90.9 Description: Commercial County: Dublin Address: Grass verge adjacent to Dublin Airport Green Car Park, Swords Road, Co. Dublin	DAA Public Limited Company, Three The Green, Dublin Airport Central, Dublin Airport, Swords, Co. Dublin, K67 X4X5	None	Fingal County Council, County Hall, Main Street, Swords, Co. Dublin, K67 X8Y2








OSI Mapping has been adjusted in accordance with survey evidence.

© Ordnance Survey Ireland/ Government of Ireland. All rights reserved. Licence Number 2022/OSi_NMA_180 National Transport Authority

717752, 743133



Legend:

 LANDS BEING PERMANENTLY ACQUIRED* * SCHEDULE PART I (Shaded in Grey) 1001(1).1d	 LANDS BEING TEMPORARILY ACQUIRED** **SCHEDULE PART II (Shaded in Grey) 1001(2).2d	 Public rights of way to be distinguished listed in the SCHEDULE PART III (Section A)	 Public rights of way to be restricted or otherwise interfered with listed in the SCHEDULE PART III (Section B)	 Private rights to be acquired listed in the SCHEDULE PART IV (Section A)	 Private rights to be restricted or otherwise interfered with listed in the SCHEDULE PART IV (Section B)	 Private rights to be temporarily restricted or otherwise interfered with listed in the SCHEDULE PART IV (Section C)
--	--	--	--	--	---	---



National Transport Authority
Údarás Náisiúnta Iompair
National Transport Authority

**Swords to City Centre
Core Bus Corridor Scheme
Compulsory Purchase Order 2023
Land Acquisition Map**

Rev.	Date	Description	Appr.
M01	06/05/23	ISSUED FOR PLANNING APPLICATION	SN

Lands to be Compulsorily Acquired Server Map			
NTA Public Limited Company			
Designed: SK	File Name:		
Drawn: GR	B00B-CPO-PDV_SP-002_XX_00-DR-GG-0048	Drawing No:	
Checked: S	Scale: 1:500 (A3)	0002-SM-0048	Rev: M01
Approved: SN	Date: 06/05/23		

**SWORDS TO CITY CENTRE
CORE BUS CORRIDOR SCHEME
COMPULSORY PURCHASE ORDER 2023
SITE NOTICE**

NOTICE IS HEREBY GIVEN THAT THE NATIONAL TRANSPORT AUTHORITY HAS MADE:

**SWORDS TO CITY CENTRE CORE BUS CORRIDOR SCHEME
COMPULSORY PURCHASE ORDER 2023**

WHICH IS BEING SUBMITTED TO AN BORD PLEANÁLA FOR CONFIRMATION

IF CONFIRMED, THIS ORDER WILL AUTHORISE THE NATIONAL TRANSPORT AUTHORITY TO ACQUIRE COMPULSORILY THE FOLLOWING LAND AS DESCRIBED IN PART I OF THE SCHEDULE (SEE ACCOMPANYING EXTRACT) FOR THE PURPOSES OF CONSTRUCTION OF THE SWORDS TO CITY CENTRE CORE BUS CORRIDOR SCHEME FOR THE PURPOSES OF FACILITATING PUBLIC TRANSPORT, AND TOGETHER WITH ALL ANCILLARY AND CONSEQUENTIAL WORKS ASSOCIATED THEREWITH.

A copy of the order and of the maps referred to in it may be seen at:

**National Transport Authority
Dún Scéine
Harcourt Lane
Dublin 2
D02 WT20**

**An Bord Pleanála,
64 Marlborough Street,
Dublin 1,
D01 V902**

on working days between the hours of **9:15am and 5:30pm from Tuesday 23rd of May 2023 to Tuesday 18th of July 2023.**

A copy of the order and of the maps referred to in it are also available on the National Transport Authority website for the Swords to City Centre Core Bus Corridor Scheme at: www.swordsscheme.ie

Any objection to the order should be made in writing to **An Bord Pleanála (Strategic Infrastructure Division), 64 Marlborough Street, Dublin 1, D01 V902**, so as to reach the said Board before **5.30pm on the Tuesday 18th of July 2023.**

Additional information in relation to the Swords to City Centre Core Bus Corridor Scheme including a copy of the Environmental Impact Assessment Report (EIAR) and the Natura Impact Statement (NIS) are also available at the above location for inspection and/or purchase (in the case of the EIAR/NIS) and for inspection and downloading on the above mentioned website. Submissions/observations may be made in writing to An Bord Pleanála in relation to (i) the likely effects on the environment of the proposed road development, if carried out, (ii) the implications of the proposed road development, if carried out, for proper planning and sustainable development in the area in which it is proposed to situate the proposed road development, and (iii) the likely significant effects of the proposed road development on a European site between **Tuesday 23rd May 2023 and Tuesday 18th July 2023.** Any submissions/observations must be accompanied by a fee of €50 (except for certain prescribed bodies) and must be received by the Board not later than 5.30 p.m. on the Tuesday 18th July 2023.

Such submissions/observations must also include the following information:

- The name of the person making the submission or observation, the name of the person acting on his or her behalf, if any, and the address to which any correspondence relating the application should be sent,
- The subject matter of the submission or observation, and

- The reasons, consideration and arguments on which the submission or observation is based in full (Article 217 of the Planning and Development Regulations 2001, as amended, refers)

Submissions/observations can also be made on the An Bord Pleanála website at the following address: <https://online.pleanala.ie/en-ie/sid/observation>. Any enquiries relating to the application process should be directed to the Strategic Infrastructure Development Section of An Bord Pleanála (Tel. 01-8588100).

A person may question the validity of any decision by the Board on a proposed road development by way of an application for judicial review under the Rules of the Superior Courts (and in particular Order 84 of the Rules of the Superior Courts contained in S.I. No. 15 of 1986 as amended) and in accordance with sections 50, 50A and 50B of the Planning and Development Act 2000 (as amended).

Practical information on the review mechanism can also be accessed under the heading: “Legal Notices - Judicial Review Notice” on An Bord Pleanála website www.pleanala.ie. This information is also available on the Citizens Information Service website www.citizensinformation.ie.

Signed:

Aidan Gallagher
Head of Bus Connects Dublin Infrastructure,
National Transport Authority

Date of erection of site notice: 18/05/2023

SCHEDULE

PART I

Lands Being Permanently Acquired

Number on map deposited at NTA	Quantity, Description and situation of land	Owners or Reputed Owners	Lessees or Reputed Lessees	Occupiers
1035(1).1c	Area (Ha): 0.00540 Area (m2): 54.0 Description: Commercial County: Dublin Address: Pavement to front of Kealy's of Cloghran, Swords Road, Co. Dublin	VARIOUS – SEE WEBSITE FOR DETAILS	None	Fingal County Council, County Hall, Main Street, Swords, Co. Dublin, K67 X8Y2

SCHEDULE

PART II

Lands Being Temporarily Acquired








Number on map deposited at NTA	Quantity, Description and situation of land	Owners or Reputed Owners	Lessees or Reputed Lessees	Occupiers
1035(2).2c	Area (Ha): 0.00576 Area (m2): 57.6 Description: Commercial County: Dublin Address: Pavement to front of Kealy's of Cloghran, Swords Road, Co. Dublin	VARIOUS – SEE WEBSITE FOR DETAILS Dublin, K67P957	None	Fingal County Council, County Hall, Main Street, Swords, Co. Dublin, K67 X8Y2



717595, 743209

O.S. Ref:
3064-A

Legend:

- 
LANDS BEING PERMANENTLY ACQUIRED*
* SCHEDULE PART I (Shaded in Grey)
1001(1).1d
- 
LANDS BEING TEMPORARILY ACQUIRED**
**SCHEDULE PART II (Shaded in Grey)
1001(2).2d
- 
 Public rights of way to be extinguished listed in the SCHEDULE PART III (Section A)
- 
 Public rights of way to be restricted or otherwise interfered with listed in the SCHEDULE PART III (Section B)
- 
 Private rights to be acquired listed in the SCHEDULE PART IV (Section A)
- 
 Private rights to be restricted or otherwise interfered with listed in the SCHEDULE PART IV (Section B)
- 
 Private rights to be temporarily restricted or otherwise interfered with listed in the SCHEDULE PART IV (Section C)



National Transport Authority
 Údarás Náisiúnta Iompair
 National Transport Authority

**Swords to City Centre
 Core Bus Corridor Scheme
 Compulsory Purchase Order 2023
 Land Acquisition Map**

Rev.	Date	Description	Appr.
M01	29/05/23	ISSUED FOR PLANNING APPLICATION	SK

Lands to be Compulsorily Acquired Server Map			
<small>Henry's of Clapham, Transport Limited</small>			
Designed: SK Drawn: SK Checked: E Approved: SK	File Name: B008-CPO-POV_SP-0002_XX_00-OR-00-0049 Scale: 1:500 (A3) Date: 29/05/23	Drawing No: 0002-SM-0049	Rev: M01

SWORDS TO CITY CENTRE CORE BUS CORRIDOR SCHEME COMPULSORY PURCHASE ORDER 2023 SITE NOTICE

NOTICE IS HEREBY GIVEN THAT THE NATIONAL TRANSPORT AUTHORITY HAS MADE:

SWORDS TO CITY CENTRE CORE BUS CORRIDOR SCHEME COMPULSORY PURCHASE ORDER 2023

WHICH IS BEING SUBMITTED TO AN BORD PLEANÁLA FOR CONFIRMATION

IF CONFIRMED, THIS ORDER WILL AUTHORISE THE NATIONAL TRANSPORT AUTHORITY TO ACQUIRE COMPULSORILY THE FOLLOWING LAND AS DESCRIBED IN PART I OF THE SCHEDULE (SEE ACCOMPANYING EXTRACT) FOR THE PURPOSES OF CONSTRUCTION OF THE SWORDS TO CITY CENTRE CORE BUS CORRIDOR SCHEME FOR THE PURPOSES OF FACILITATING PUBLIC TRANSPORT, AND TOGETHER WITH ALL ANCILLARY AND CONSEQUENTIAL WORKS ASSOCIATED THEREWITH.

A copy of the order and of the maps referred to in it may be seen at:

National Transport Authority
Dún Scéine
Harcourt Lane
Dublin 2
D02 WT20

An Bord Pleanála,
64 Marlborough Street,
Dublin 1,
D01 V902

on working days between the hours of **9:15am and 5:30pm from Tuesday 23rd of May 2023 to Tuesday 18th of July 2023.**

A copy of the order and of the maps referred to in it are also available on the National Transport Authority website for the Swords to City Centre Core Bus Corridor Scheme at: www.swordsscheme.ie

Any objection to the order should be made in writing to **An Bord Pleanála (Strategic Infrastructure Division), 64 Marlborough Street, Dublin 1, D01 V902**, so as to reach the said Board before **5.30pm on the Tuesday 18th of July 2023.**

Additional information in relation to the Swords to City Centre Core Bus Corridor Scheme including a copy of the Environmental Impact Assessment Report (EIAR) and the Natura Impact Statement (NIS) are also available at the above location for inspection and/or purchase (in the case of the EIAR/NIS) and for inspection and downloading on the above mentioned website. Submissions/observations may be made in writing to An Bord Pleanála in relation to (i) the likely effects on the environment of the proposed road development, if carried out, (ii) the implications of the proposed road development, if carried out, for proper planning and sustainable development in the area in which it is proposed to situate the proposed road development, and (iii) the likely significant effects of the proposed road development on a European site between **Tuesday 23rd May 2023 and Tuesday 18th July 2023.** Any submissions/observations must be accompanied by a fee of €50 (except for certain prescribed bodies) and must be received by the Board not later than 5.30 p.m. on the Tuesday 18th July 2023.

Such submissions/observations must also include the following information:

- The name of the person making the submission or observation, the name of the person acting on his or her behalf, if any, and the address to which any correspondence relating the application should be sent,
- The subject matter of the submission or observation, and

- The reasons, consideration and arguments on which the submission or observation is based in full (Article 217 of the Planning and Development Regulations 2001, as amended, refers)

Submissions/observations can also be made on the An Bord Pleanála website at the following address: <https://online.pleanala.ie/en-ie/sid/observation>. Any enquiries relating to the application process should be directed to the Strategic Infrastructure Development Section of An Bord Pleanála (Tel. 01-8588100).

A person may question the validity of any decision by the Board on a proposed road development by way of an application for judicial review under the Rules of the Superior Courts (and in particular Order 84 of the Rules of the Superior Courts contained in S.I. No. 15 of 1986 as amended) and in accordance with sections 50, 50A and 50B of the Planning and Development Act 2000 (as amended).

Practical information on the review mechanism can also be accessed under the heading: “Legal Notices - Judicial Review Notice” on An Bord Pleanála website www.pleanala.ie. This information is also available on the Citizens Information Service website www.citizensinformation.ie.

Signed:

Aidan Gallagher
Head of Bus Connects Dublin Infrastructure,
National Transport Authority

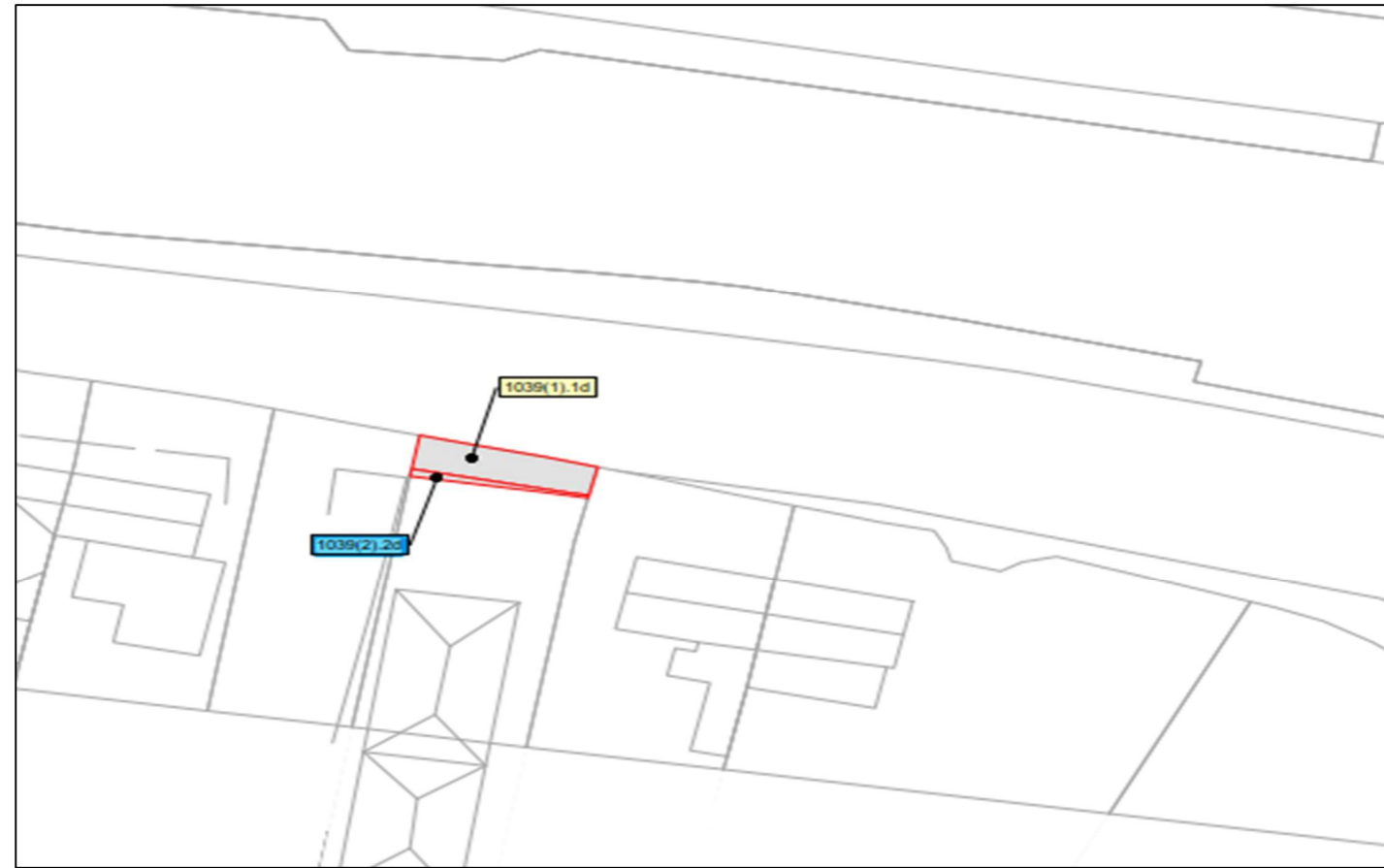
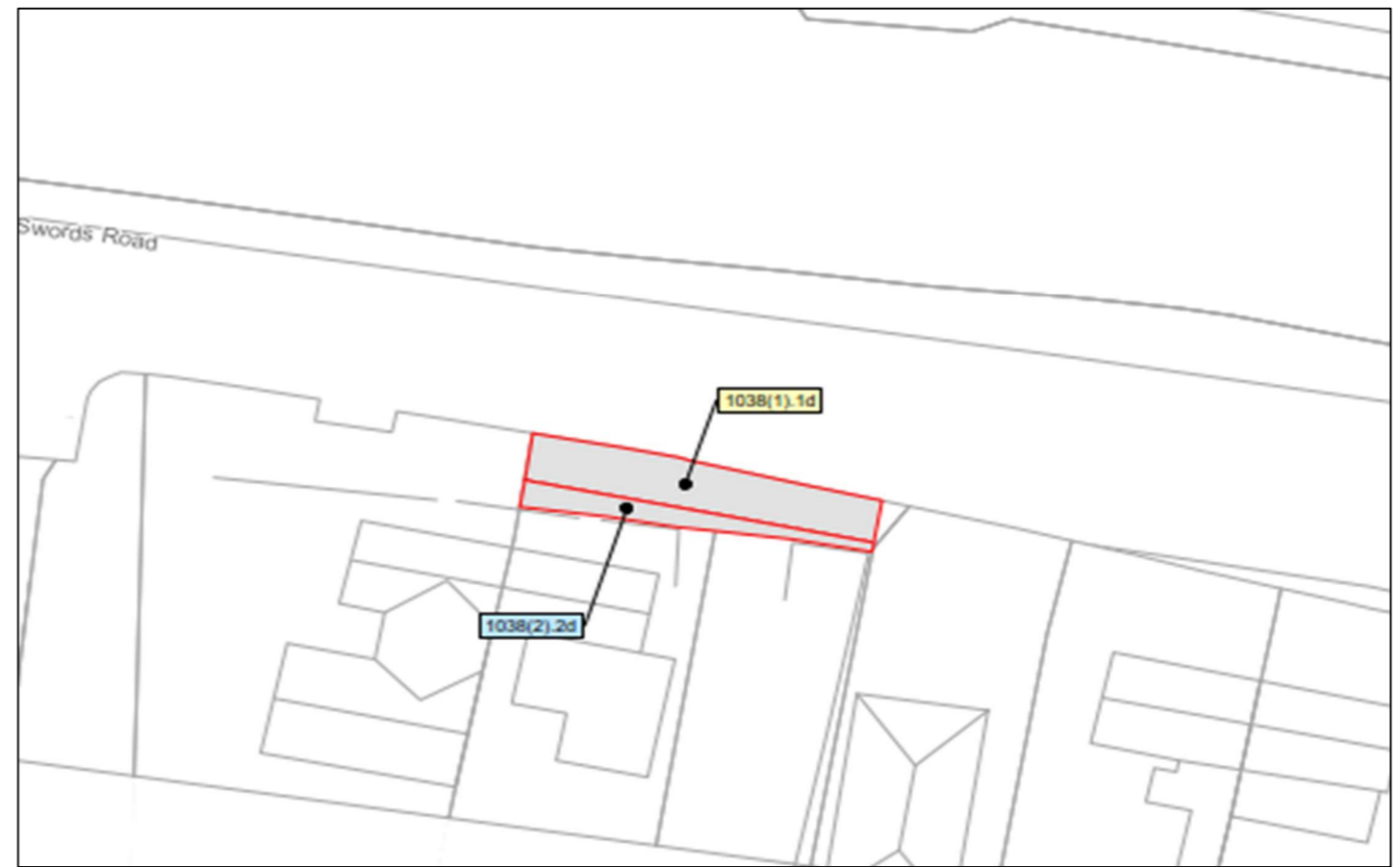
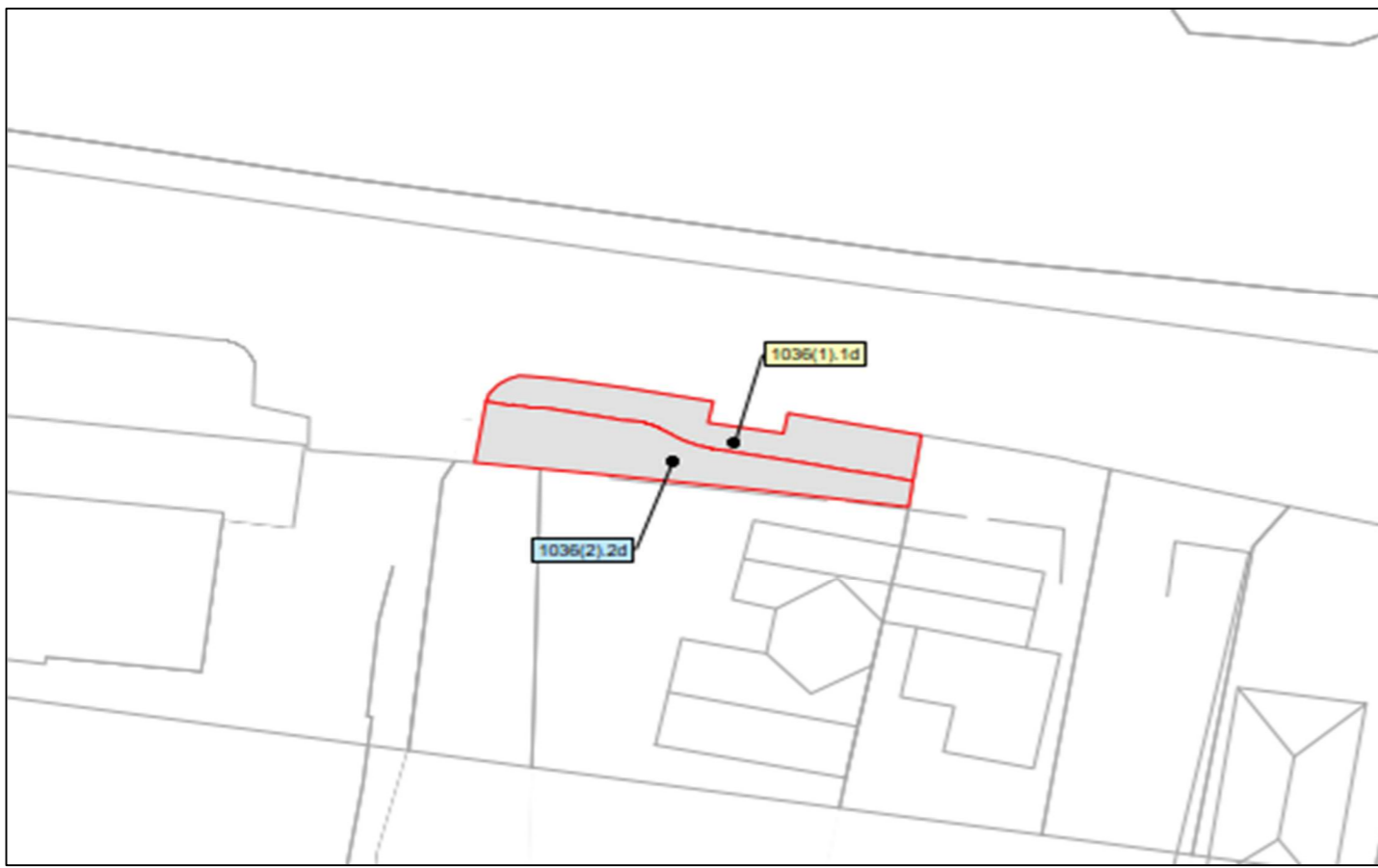
Date of erection of site notice: 18/05/2023

SCHEDULE PART I Lands Being Permanently Acquired

Number on map deposited at NTA	Quantity, Description and situation of land	Owners or Reputed Owners	Lessees or Reputed Lessees	Occupiers
1036(1).1d	Area (Ha): 0.00779 Area (m2): 77.9 Description: House Garden County: Dublin Address: Corballis, Cloghran, Co. Dublin	VARIOUS – SEE WEBSITE FOR DETAILS	None	VARIOUS – SEE WEBSITE FOR DETAILS
1038(1).1d	Area (Ha): 0.00796 Area (m2): 79.6 Description: House Garden County: Dublin Address: San Antoine and Tig Mór, Swords Road, Corballis, Co. Dublin	VARIOUS – SEE WEBSITE FOR DETAILS	None	VARIOUS – SEE WEBSITE FOR DETAILS
1039(1).1d	Area (Ha): 0.00372 Area (m2): 37.2 Description: House Garden County: Dublin Address: Cloghran Guest House, Swords Road, Corballis, Swords, Co. Dublin, K67EA03	VARIOUS – SEE WEBSITE FOR DETAILS	None	VARIOUS – SEE WEBSITE FOR DETAILS

SCHEDULE**PART II****Lands Being Temporarily Acquired**

Number on map deposited at NTA	Quantity, Description and situation of land	Owners or Reputed Owners	Lessees or Reputed Lessees	Occupiers
1036(2).2d	Area (Ha): 0.00961 Area (m2): 96.1 Description: House Garden County: Dublin Address: Corballis, Cloghran, Co. Dublin	VARIOUS – SEE WEBSITE FOR DETAILS	None	VARIOUS – SEE WEBSITE FOR DETAILS
1038(2).2d	Area (Ha): 0.00298 Area (m2): 29.8 Description: House Garden County: Dublin Address: San Antoine and Tig Mór, Swords Road, Corballis, Co. Dublin	VARIOUS – SEE WEBSITE FOR DETAILS	None	VARIOUS – SEE WEBSITE FOR DETAILS
1039(2).2d	Area (Ha): 0.00054 Area (m2): 5.4 Description: House Garden County: Dublin Address: Cloghran Guest House, Swords Road, Corballis, Swords, Co. Dublin, K67EA03	VARIOUS – SEE WEBSITE FOR DETAILS	None	VARIOUS – SEE WEBSITE FOR DETAILS



Legend:

- | | | | | | | |
|---|---|--|--|---|---|---|
| 
LANDS BEING PERMANENTLY ACQUIRED*
* SCHEDULE PART I (Shaded in Grey)
 1001(1).1d | 
LANDS BEING TEMPORARILY ACQUIRED**
**SCHEDULE PART II (Shaded in Grey)
 1001(2).2d | 
Public rights of way to be
extinguished listed in the
SCHEDULE PART III (Section A) | 
Public rights of way to be
restricted or otherwise interfered
with listed in the
SCHEDULE PART III (Section B) | 
Private rights to be acquired
listed in the
SCHEDULE PART IV (Section A) | 
Private rights to be restricted or
otherwise interfered with
listed in the
SCHEDULE PART IV (Section B) | 
Private rights to be temporarily
restricted or otherwise interfered
with listed in the
SCHEDULE PART IV (Section C) |
|---|---|--|--|---|---|---|

**SWORDS TO CITY CENTRE
CORE BUS CORRIDOR SCHEME
COMPULSORY PURCHASE ORDER 2023
SITE NOTICE**

NOTICE IS HEREBY GIVEN THAT THE NATIONAL TRANSPORT AUTHORITY HAS MADE:

**SWORDS TO CITY CENTRE CORE BUS CORRIDOR SCHEME
COMPULSORY PURCHASE ORDER 2023**

WHICH IS BEING SUBMITTED TO AN BORD PLEANÁLA FOR CONFIRMATION

IF CONFIRMED, THIS ORDER WILL AUTHORISE THE NATIONAL TRANSPORT AUTHORITY TO ACQUIRE COMPULSORILY THE FOLLOWING LAND AS DESCRIBED IN PART I OF THE SCHEDULE (SEE ACCOMPANYING EXTRACT) FOR THE PURPOSES OF CONSTRUCTION OF THE SWORDS TO CITY CENTRE CORE BUS CORRIDOR SCHEME FOR THE PURPOSES OF FACILITATING PUBLIC TRANSPORT, AND TOGETHER WITH ALL ANCILLARY AND CONSEQUENTIAL WORKS ASSOCIATED THEREWITH.

A copy of the order and of the maps referred to in it may be seen at:

**National Transport Authority
Dún Scéine
Harcourt Lane
Dublin 2
D02 WT20**

**An Bord Pleanála,
64 Marlborough Street,
Dublin 1,
D01 V902**

on working days between the hours of **9:15am and 5:30pm from Tuesday 23rd of May 2023 to Tuesday 18th of July 2023.**

A copy of the order and of the maps referred to in it are also available on the National Transport Authority website for the Swords to City Centre Core Bus Corridor Scheme at: www.swordsscheme.ie

Any objection to the order should be made in writing to **An Bord Pleanála (Strategic Infrastructure Division), 64 Marlborough Street, Dublin 1, D01 V902**, so as to reach the said Board before **5.30pm on the Tuesday 18th of July 2023.**

Additional information in relation to the Swords to City Centre Core Bus Corridor Scheme including a copy of the Environmental Impact Assessment Report (EIAR) and the Natura Impact Statement (NIS) are also available at the above location for inspection and/or purchase (in the case of the EIAR/NIS) and for inspection and downloading on the above mentioned website. Submissions/observations may be made in writing to An Bord Pleanála in relation to (i) the likely effects on the environment of the proposed road development, if carried out, (ii) the implications of the proposed road development, if carried out, for proper planning and sustainable development in the area in which it is proposed to situate the proposed road development, and (iii) the likely significant effects of the proposed road development on a European site between **Tuesday 23rd May 2023 and Tuesday 18th July 2023.** Any submissions/observations must be accompanied by a fee of €50 (except for certain prescribed bodies) and must be received by the Board not later than 5.30 p.m. on the Tuesday 18th July 2023.

Such submissions/observations must also include the following information:

- The name of the person making the submission or observation, the name of the person acting on his or her behalf, if any, and the address to which any correspondence relating the application should be sent,
- The subject matter of the submission or observation, and

- The reasons, consideration and arguments on which the submission or observation is based in full (Article 217 of the Planning and Development Regulations 2001, as amended, refers)

Submissions/observations can also be made on the An Bord Pleanála website at the following address: <https://online.pleanala.ie/en-ie/sid/observation>. Any enquiries relating to the application process should be directed to the Strategic Infrastructure Development Section of An Bord Pleanála (Tel. 01-8588100).

A person may question the validity of any decision by the Board on a proposed road development by way of an application for judicial review under the Rules of the Superior Courts (and in particular Order 84 of the Rules of the Superior Courts contained in S.I. No. 15 of 1986 as amended) and in accordance with sections 50, 50A and 50B of the Planning and Development Act 2000 (as amended).

Practical information on the review mechanism can also be accessed under the heading: “Legal Notices - Judicial Review Notice” on An Bord Pleanála website www.pleanala.ie. This information is also available on the Citizens Information Service website www.citizensinformation.ie.

Signed:

Aidan Gallagher
Head of Bus Connects Dublin Infrastructure,
National Transport Authority

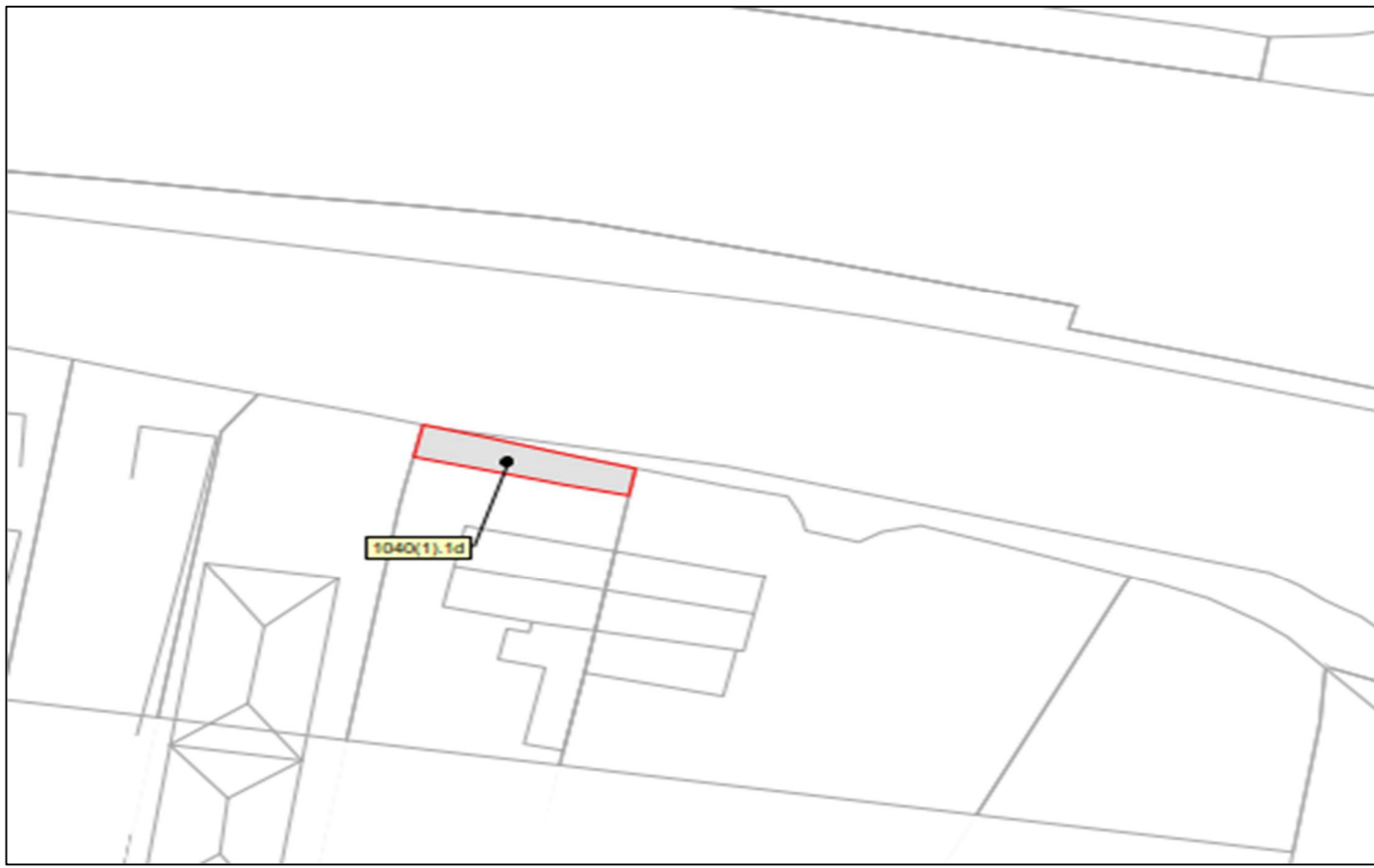
Date of erection of site notice: 18/05/2023

SCHEDULE

PART I

Lands Being Permanently Acquired

Number on map deposited at NTA	Quantity, Description and situation of land	Owners or Reputed Owners	Lessees or Reputed Lessees	Occupiers
1034(2).1c	Area (Ha): 0.00335 Area (m2): 33.5 Description: Commercial County: Dublin Address: Airport car park and path, Swords Road, Co. Dublin	DAA Public Limited Company, Three The Green, Dublin Airport Central, Dublin Airport, Swords, Co. Dublin, K67 X4X5	None	Fingal County Council, County Hall, Main Street, Swords, Co. Dublin, K67 X8Y2
1040(1).1d	Area (Ha): 0.00354 Area (m2): 35.4 Description: House Garden County: Dublin Address: Lowlands', 2, Swords Road, Corballis, Cloghran, Swords, Co. Dublin	Mr. Sean Smith, Lowlands, 2 Swords Road, Corballis, Cloghran, Co. Dublin	None	VARIOUS – SEE WEBSITE FOR DETAILS
1041(1).1d	Area (Ha): 0.00264 Area (m2): 26.4 Description: House Garden County: Dublin Address: 1 Swords Road, Corballis, Swords, Co. Dublin, K67H0F4	VARIOUS – SEE WEBSITE FOR DETAILS	None	VARIOUS – SEE WEBSITE FOR DETAILS
1041(2).1d	Area (Ha): 0.00246 Area (m2): 24.6 Description: House Garden County: Dublin Address: 1 Swords Road, Corballis, Swords, Co. Dublin, K67H0F4	VARIOUS – SEE WEBSITE FOR DETAILS	None	VARIOUS – SEE WEBSITE FOR DETAILS



Legend:

- | | | | | | | |
|---|---|---|--|--|---|---|
| 
LANDS BEING PERMANENTLY ACQUIRED*
* SCHEDULE PART I (Shaded in Grey)
 1001(1).1d | 
LANDS BEING TEMPORARILY ACQUIRED**
**SCHEDULE PART II (Shaded in Grey)
 1001(2).2d |  Public rights of way to be extinguished listed in the SCHEDULE PART III (Section A) |  Public rights of way to be restricted or otherwise interfered with listed in the SCHEDULE PART III (Section B) |  Private rights to be acquired listed in the SCHEDULE PART IV (Section A) |  Private rights to be restricted or otherwise interfered with listed in the SCHEDULE PART IV (Section B) |  Private rights to be temporarily restricted or otherwise interfered with listed in the SCHEDULE PART IV (Section C) |
|---|---|---|--|--|---|---|

**SWORDS TO CITY CENTRE
CORE BUS CORRIDOR SCHEME
COMPULSORY PURCHASE ORDER 2023
SITE NOTICE**

NOTICE IS HEREBY GIVEN THAT THE NATIONAL TRANSPORT AUTHORITY HAS MADE:

**SWORDS TO CITY CENTRE CORE BUS CORRIDOR SCHEME
COMPULSORY PURCHASE ORDER 2023**

WHICH IS BEING SUBMITTED TO AN BORD PLEANÁLA FOR CONFIRMATION

IF CONFIRMED, THIS ORDER WILL AUTHORISE THE NATIONAL TRANSPORT AUTHORITY TO ACQUIRE COMPULSORILY THE FOLLOWING LAND AS DESCRIBED IN PART I OF THE SCHEDULE (SEE ACCOMPANYING EXTRACT) FOR THE PURPOSES OF CONSTRUCTION OF THE SWORDS TO CITY CENTRE CORE BUS CORRIDOR SCHEME FOR THE PURPOSES OF FACILITATING PUBLIC TRANSPORT, AND TOGETHER WITH ALL ANCILLARY AND CONSEQUENTIAL WORKS ASSOCIATED THEREWITH.

A copy of the order and of the maps referred to in it may be seen at:

**National Transport Authority
Dún Scéine
Harcourt Lane
Dublin 2
D02 WT20**

**An Bord Pleanála,
64 Marlborough Street,
Dublin 1,
D01 V902**

on working days between the hours of **9:15am and 5:30pm from Tuesday 23rd of May 2023 to Tuesday 18th of July 2023.**

A copy of the order and of the maps referred to in it are also available on the National Transport Authority website for the Swords to City Centre Core Bus Corridor Scheme at: www.swordsscheme.ie

Any objection to the order should be made in writing to **An Bord Pleanála (Strategic Infrastructure Division), 64 Marlborough Street, Dublin 1, D01 V902**, so as to reach the said Board before **5.30pm on the Tuesday 18th of July 2023.**

Additional information in relation to the Swords to City Centre Core Bus Corridor Scheme including a copy of the Environmental Impact Assessment Report (EIAR) and the Natura Impact Statement (NIS) are also available at the above location for inspection and/or purchase (in the case of the EIAR/NIS) and for inspection and downloading on the above mentioned website. Submissions/observations may be made in writing to An Bord Pleanála in relation to (i) the likely effects on the environment of the proposed road development, if carried out, (ii) the implications of the proposed road development, if carried out, for proper planning and sustainable development in the area in which it is proposed to situate the proposed road development, and (iii) the likely significant effects of the proposed road development on a European site between **Tuesday 23rd May 2023 and Tuesday 18th July 2023.** Any submissions/observations must be accompanied by a fee of €50 (except for certain prescribed bodies) and must be received by the Board not later than 5.30 p.m. on the Tuesday 18th July 2023.

Such submissions/observations must also include the following information:

- The name of the person making the submission or observation, the name of the person acting on his or her behalf, if any, and the address to which any correspondence relating the application should be sent,
- The subject matter of the submission or observation, and

- The reasons, consideration and arguments on which the submission or observation is based in full (Article 217 of the Planning and Development Regulations 2001, as amended, refers)

Submissions/observations can also be made on the An Bord Pleanála website at the following address: <https://online.pleanala.ie/en-ie/sid/observation>. Any enquiries relating to the application process should be directed to the Strategic Infrastructure Development Section of An Bord Pleanála (Tel. 01-8588100).

A person may question the validity of any decision by the Board on a proposed road development by way of an application for judicial review under the Rules of the Superior Courts (and in particular Order 84 of the Rules of the Superior Courts contained in S.I. No. 15 of 1986 as amended) and in accordance with sections 50, 50A and 50B of the Planning and Development Act 2000 (as amended).

Practical information on the review mechanism can also be accessed under the heading: “Legal Notices - Judicial Review Notice” on An Bord Pleanála website www.pleanala.ie. This information is also available on the Citizens Information Service website www.citizensinformation.ie.

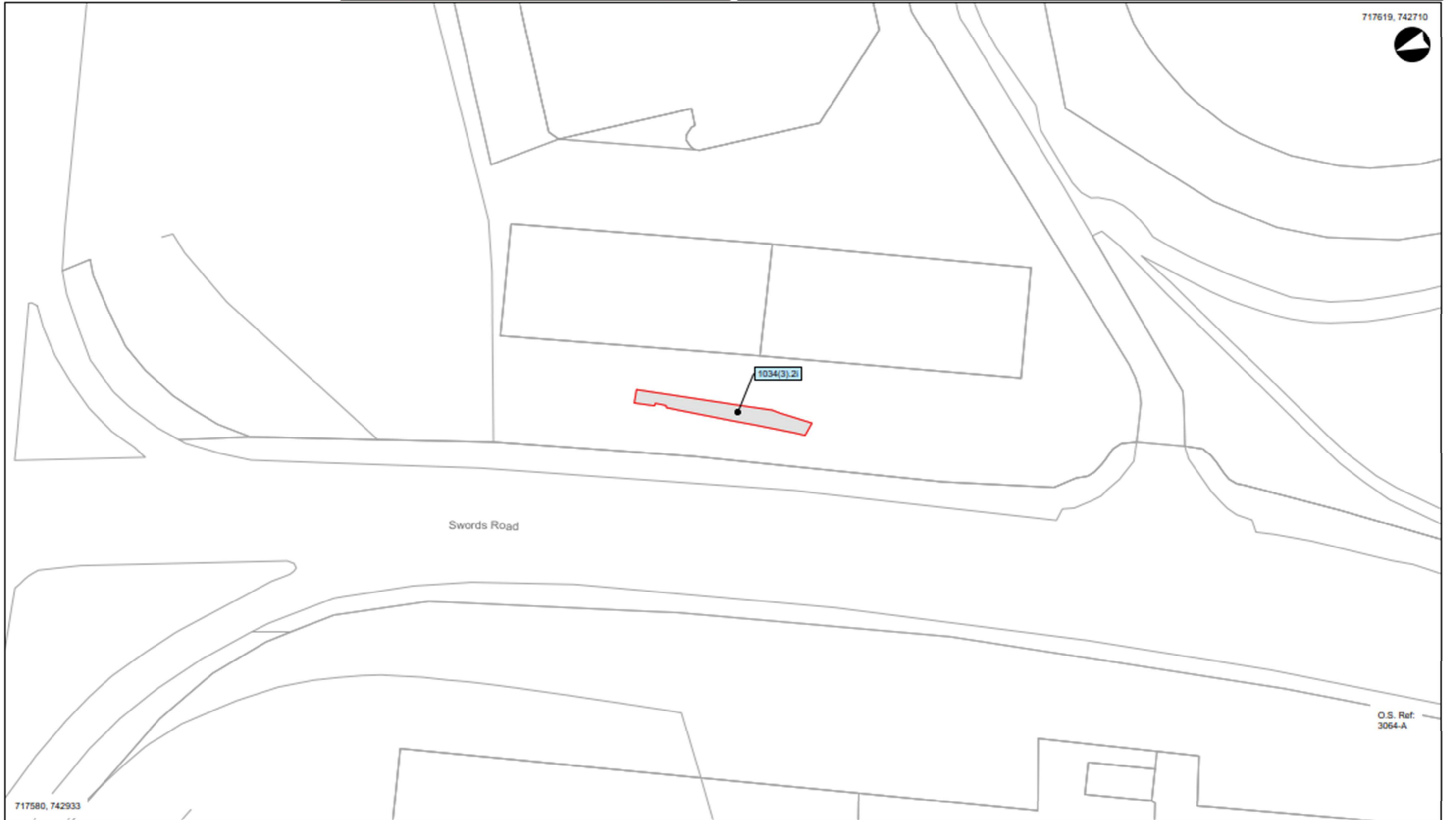
Signed:

Aidan Gallagher
Head of Bus Connects Dublin Infrastructure,
National Transport Authority

Date of erection of site notice: 18/05/2023

**SCHEDULE
PART II
Lands Being Temporarily Acquired**

Number on map deposited at NTA	Quantity, Description and situation of land	Owners or Reputed Owners	Lessees or Reputed Lessees	Occupiers
1034(3).2i	Area (Ha): 0.00493 Area (m2): 49.3 Description: Community County: Dublin Address: Green area adjacent to ALSAA, Old Airport Road, Co. Dublin	DAA Public Limited Company, Three The Green, Dublin Airport Central, Dublin Airport, Swords, Co. Dublin, K67 X4X5	None	Fingal County Council, County Hall, Main Street, Swords, Co. Dublin, K67 X8Y2



Legend:

- LANDS BEING PERMANENTLY ACQUIRED***
* SCHEDULE PART I (Shaded in Grey)
1001(1).1d
- LANDS BEING TEMPORARILY ACQUIRED****
**SCHEDULE PART II (Shaded in Grey)
1001(2).2d
- Public rights of way to be extinguished listed in the SCHEDULE PART III (Section A)
- Public rights of way to be restricted or otherwise interfered with listed in the SCHEDULE PART III (Section B)
- Private rights to be acquired listed in the SCHEDULE PART IV (Section A)
- Private rights to be restricted or otherwise interfered with listed in the SCHEDULE PART IV (Section B)
- Private rights to be temporarily restricted or otherwise interfered with listed in the SCHEDULE PART IV (Section C)



**Swords to City Centre
Core Bus Corridor Scheme
Compulsory Purchase Order 2023
Land Acquisition Map**

Rev.	Date	Description	Appr.
M01	06/05/23	ISSUED FOR PLANNING APPLICATION	SN

Lands to be Compulsorily Acquired Server Map			
S&A Public Limited Company			
Designed: SK	File Name: SCOR-CPO-POV_SP-002_XX_00-OR-GG-0057	Drawing No:	Rev:
Drawn: SK	Scale: 1:500 (A3)	0002-S&A-0057	M01
Checked: IL	Date: 06/05/23		
Approved: SN			

**SWORDS TO CITY CENTRE
CORE BUS CORRIDOR SCHEME
COMPULSORY PURCHASE ORDER 2023
SITE NOTICE**

NOTICE IS HEREBY GIVEN THAT THE NATIONAL TRANSPORT AUTHORITY HAS MADE:

**SWORDS TO CITY CENTRE CORE BUS CORRIDOR SCHEME
COMPULSORY PURCHASE ORDER 2023**

WHICH IS BEING SUBMITTED TO AN BORD PLEANÁLA FOR CONFIRMATION

IF CONFIRMED, THIS ORDER WILL AUTHORISE THE NATIONAL TRANSPORT AUTHORITY TO ACQUIRE COMPULSORILY THE FOLLOWING LAND AS DESCRIBED IN PART I OF THE SCHEDULE (SEE ACCOMPANYING EXTRACT) FOR THE PURPOSES OF CONSTRUCTION OF THE SWORDS TO CITY CENTRE CORE BUS CORRIDOR SCHEME FOR THE PURPOSES OF FACILITATING PUBLIC TRANSPORT, AND TOGETHER WITH ALL ANCILLARY AND CONSEQUENTIAL WORKS ASSOCIATED THEREWITH.

A copy of the order and of the maps referred to in it may be seen at:

**National Transport Authority
Dún Scéine
Harcourt Lane
Dublin 2
D02 WT20**

**An Bord Pleanála,
64 Marlborough Street,
Dublin 1,
D01 V902**

on working days between the hours of **9:15am and 5:30pm from Tuesday 23rd of May 2023 to Tuesday 18th of July 2023.**

A copy of the order and of the maps referred to in it are also available on the National Transport Authority website for the Swords to City Centre Core Bus Corridor Scheme at: www.swordsscheme.ie

Any objection to the order should be made in writing to **An Bord Pleanála (Strategic Infrastructure Division), 64 Marlborough Street, Dublin 1, D01 V902**, so as to reach the said Board before **5.30pm on the Tuesday 18th of July 2023.**

Additional information in relation to the Swords to City Centre Core Bus Corridor Scheme including a copy of the Environmental Impact Assessment Report (EIAR) and the Natura Impact Statement (NIS) are also available at the above location for inspection and/or purchase (in the case of the EIAR/NIS) and for inspection and downloading on the above mentioned website. Submissions/observations may be made in writing to An Bord Pleanála in relation to (i) the likely effects on the environment of the proposed road development, if carried out, (ii) the implications of the proposed road development, if carried out, for proper planning and sustainable development in the area in which it is proposed to situate the proposed road development, and (iii) the likely significant effects of the proposed road development on a European site between **Tuesday 23rd May 2023 and Tuesday 18th July 2023.** Any submissions/observations must be accompanied by a fee of €50 (except for certain prescribed bodies) and must be received by the Board not later than 5.30 p.m. on the Tuesday 18th July 2023.

Such submissions/observations must also include the following information:

- The name of the person making the submission or observation, the name of the person acting on his or her behalf, if any, and the address to which any correspondence relating the application should be sent,
- The subject matter of the submission or observation, and

- The reasons, consideration and arguments on which the submission or observation is based in full (Article 217 of the Planning and Development Regulations 2001, as amended, refers)

Submissions/observations can also be made on the An Bord Pleanála website at the following address: <https://online.pleanala.ie/en-ie/sid/observation>. Any enquiries relating to the application process should be directed to the Strategic Infrastructure Development Section of An Bord Pleanála (Tel. 01-8588100).

A person may question the validity of any decision by the Board on a proposed road development by way of an application for judicial review under the Rules of the Superior Courts (and in particular Order 84 of the Rules of the Superior Courts contained in S.I. No. 15 of 1986 as amended) and in accordance with sections 50, 50A and 50B of the Planning and Development Act 2000 (as amended).

Practical information on the review mechanism can also be accessed under the heading: “Legal Notices - Judicial Review Notice” on An Bord Pleanála website www.pleanala.ie. This information is also available on the Citizens Information Service website www.citizensinformation.ie.

Signed:

Aidan Gallagher
Head of Bus Connects Dublin Infrastructure,
National Transport Authority

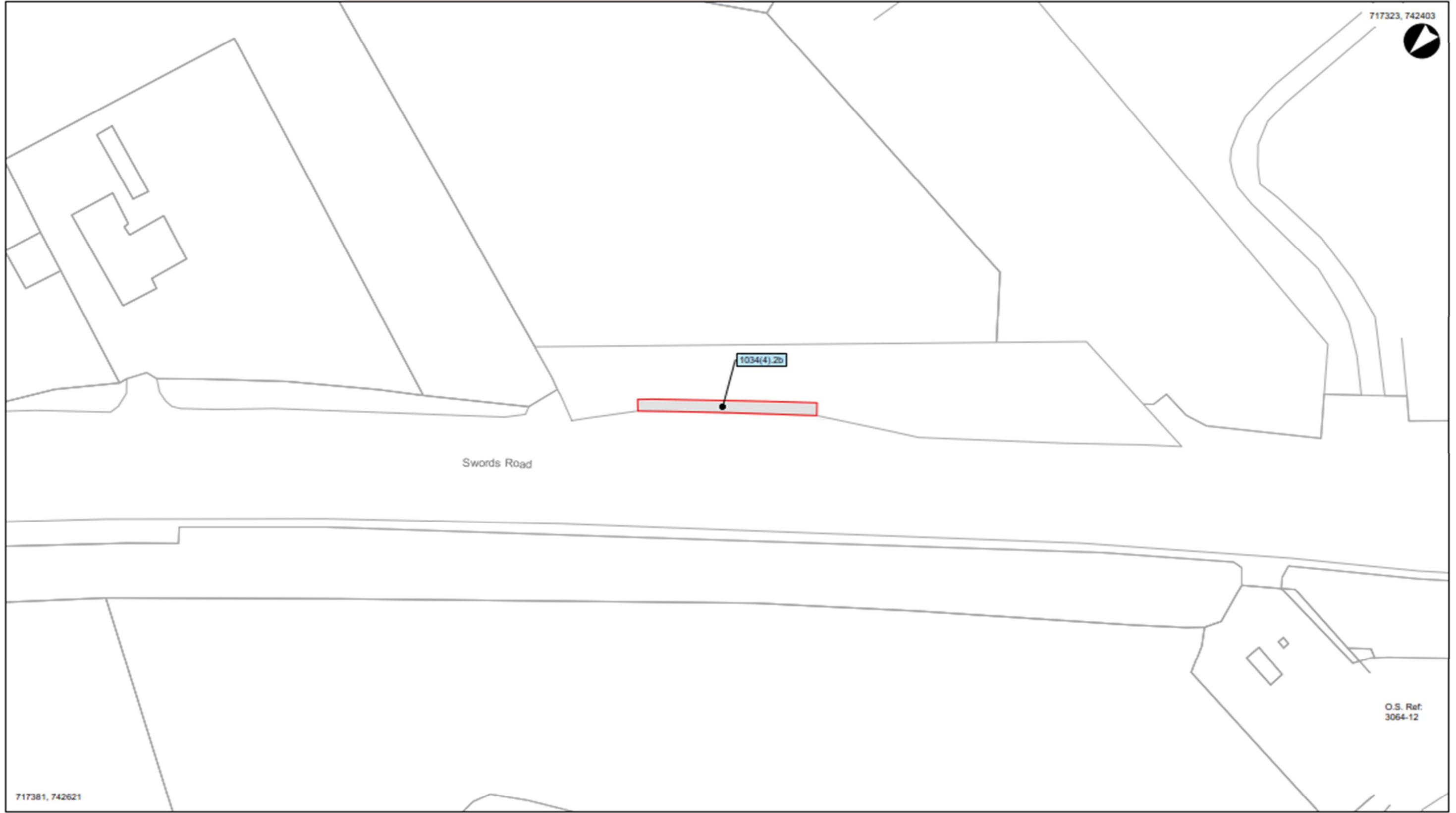
Date of erection of site notice: 18/05/2023

**SCHEDULE
PART II
Lands Being Temporarily Acquired**

Number on map deposited at NTA	Quantity, Description and situation of land	Owners or Reputed Owners	Lessees or Reputed Lessees	Occupiers
1034(4).2b	Area (Ha): 0.00412 Area (m2): 41.2 Description: Agriculture County: Dublin Address: Grass Verge, Swords Road, Co. Dublin	DAA Public Limited Company, Three The Green, Dublin Airport Central, Dublin Airport, Swords, Co. Dublin, K67 X4X5	None	Fingal County Council, County Hall, Main Street, Swords, Co. Dublin, K67 X8Y2

OSI Mapping has been adjusted in accordance with survey evidence.

© Ordnance Survey Ireland/ Government of Ireland. All rights reserved. Licence Number 2022/OSi_NMA_180 National Transport Authority



Legend:

- LANDS BEING PERMANENTLY ACQUIRED***
* SCHEDULE PART I (Shaded in Grey)
1001(1).1d
- LANDS BEING TEMPORARILY ACQUIRED****
**SCHEDULE PART II (Shaded in Grey)
1001(2).2d
- Public rights of way to be extinguished listed in the SCHEDULE PART III (Section A)
- Public rights of way to be restricted or otherwise interfered with listed in the SCHEDULE PART III (Section B)
- Private rights to be acquired listed in the SCHEDULE PART IV (Section A)
- Private rights to be restricted or otherwise interfered with listed in the SCHEDULE PART IV (Section B)
- Private rights to be temporarily restricted or otherwise interfered with listed in the SCHEDULE PART IV (Section C)



**Swords to City Centre
Core Bus Corridor Scheme
Compulsory Purchase Order 2023
Land Acquisition Map**

Rev.	Date	Description	Appr.
M01	06/05/23	ISSUED FOR PLANNING APPLICATION	SN

Lands to be Compulsorily Acquired Server Map			
Designed: SN	File Name: BODS-CPO-POV_SP-002_XX_00-OR-GG-0058	Drawing No: 0002-SM-0058	Rev: M01
Drawn: GK	Scale: 1:500 (A3)		
Checked: IL	Date: 06/05/23		
Approved: SN			

SWORDS TO CITY CENTRE CORE BUS CORRIDOR SCHEME COMPULSORY PURCHASE ORDER 2023 SITE NOTICE

NOTICE IS HEREBY GIVEN THAT THE NATIONAL TRANSPORT AUTHORITY HAS MADE:

SWORDS TO CITY CENTRE CORE BUS CORRIDOR SCHEME COMPULSORY PURCHASE ORDER 2023

WHICH IS BEING SUBMITTED TO AN BORD PLEANÁLA FOR CONFIRMATION

IF CONFIRMED, THIS ORDER WILL AUTHORISE THE NATIONAL TRANSPORT AUTHORITY TO ACQUIRE COMPULSORILY THE FOLLOWING LAND AS DESCRIBED IN PART I OF THE SCHEDULE (SEE ACCOMPANYING EXTRACT) FOR THE PURPOSES OF CONSTRUCTION OF THE SWORDS TO CITY CENTRE CORE BUS CORRIDOR SCHEME FOR THE PURPOSES OF FACILITATING PUBLIC TRANSPORT, AND TOGETHER WITH ALL ANCILLARY AND CONSEQUENTIAL WORKS ASSOCIATED THEREWITH.

A copy of the order and of the maps referred to in it may be seen at:

National Transport Authority
Dún Scéine
Harcourt Lane
Dublin 2
D02 WT20

An Bord Pleanála,
64 Marlborough Street,
Dublin 1,
D01 V902

on working days between the hours of **9:15am and 5:30pm from Tuesday 23rd of May 2023 to Tuesday 18th of July 2023.**

A copy of the order and of the maps referred to in it are also available on the National Transport Authority website for the Swords to City Centre Core Bus Corridor Scheme at: www.swordsscheme.ie

Any objection to the order should be made in writing to **An Bord Pleanála (Strategic Infrastructure Division), 64 Marlborough Street, Dublin 1, D01 V902**, so as to reach the said Board before **5.30pm on the Tuesday 18th of July 2023.**

Additional information in relation to the Swords to City Centre Core Bus Corridor Scheme including a copy of the Environmental Impact Assessment Report (EIAR) and the Natura Impact Statement (NIS) are also available at the above location for inspection and/or purchase (in the case of the EIAR/NIS) and for inspection and downloading on the above mentioned website. Submissions/observations may be made in writing to An Bord Pleanála in relation to (i) the likely effects on the environment of the proposed road development, if carried out, (ii) the implications of the proposed road development, if carried out, for proper planning and sustainable development in the area in which it is proposed to situate the proposed road development, and (iii) the likely significant effects of the proposed road development on a European site between **Tuesday 23rd May 2023 and Tuesday 18th July 2023.** Any submissions/observations must be accompanied by a fee of €50 (except for certain prescribed bodies) and must be received by the Board not later than 5.30 p.m. on the Tuesday 18th July 2023.

Such submissions/observations must also include the following information:

- The name of the person making the submission or observation, the name of the person acting on his or her behalf, if any, and the address to which any correspondence relating the application should be sent,
- The subject matter of the submission or observation, and

- The reasons, consideration and arguments on which the submission or observation is based in full (Article 217 of the Planning and Development Regulations 2001, as amended, refers)

Submissions/observations can also be made on the An Bord Pleanála website at the following address: <https://online.pleanala.ie/en-ie/sid/observation>. Any enquiries relating to the application process should be directed to the Strategic Infrastructure Development Section of An Bord Pleanála (Tel. 01-8588100).

A person may question the validity of any decision by the Board on a proposed road development by way of an application for judicial review under the Rules of the Superior Courts (and in particular Order 84 of the Rules of the Superior Courts contained in S.I. No. 15 of 1986 as amended) and in accordance with sections 50, 50A and 50B of the Planning and Development Act 2000 (as amended).

Practical information on the review mechanism can also be accessed under the heading: “Legal Notices - Judicial Review Notice” on An Bord Pleanála website www.pleanala.ie. This information is also available on the Citizens Information Service website www.citizensinformation.ie.

Signed:

Aidan Gallagher
Head of Bus Connects Dublin Infrastructure,
National Transport Authority

Date of erection of site notice: 18/05/2023

SCHEDULE

PART I

Lands Being Permanently Acquired

Number on map deposited at NTA	Quantity, Description and situation of land		Owners or Reputed Owners	Lessees or Reputed Lessees	Occupiers
1043(1).1b	Area (Ha): Area (m2): Description: County: Address:	0.00720 72.0 Agriculture Dublin Lands adjacent to entrance to Dardistown Cemetery, Swords Road, Co. Dublin	VARIOUS – SEE WEBSITE FOR DETAILS	None	VARIOUS – SEE WEBSITE FOR DETAILS

SCHEDULE

PART II

Lands Being Temporarily Acquired

Number on map deposited at NTA	Quantity, Description and situation of land		Owners or Reputed Owners	Lessees or Reputed Lessees	Occupiers
1043(2).2b	Area (Ha): Area (m2): Description: County: Address:	0.00464 46.4 Agriculture Dublin Lands adjacent to entrance to Dardistown Cemetery, Swords Road, Co. Dublin	VARIOUS – SEE WEBSITE FOR DETAILS	None	VARIOUS – SEE WEBSITE FOR DETAILS
1043(3).2b	Area (Ha): Area (m2): Description: County: Address:	0.00139 13.9 Agriculture Dublin Lands adjacent to entrance to Dardistown Cemetery, Swords Road, Co. Dublin	VARIOUS – SEE WEBSITE FOR DETAILS	None	VARIOUS – SEE WEBSITE FOR DETAILS



Legend:

- LANDS BEING PERMANENTLY ACQUIRED*
* SCHEDULE PART I (Shaded in Grey)
1001(1).1d
- LANDS BEING TEMPORARILY ACQUIRED**
**SCHEDULE PART II (Shaded in Grey)
1001(2).2d
- Public rights of way to be extinguished listed in the SCHEDULE PART III (Section A)
- Public rights of way to be restricted or otherwise interfered with listed in the SCHEDULE PART III (Section B)
- Private rights to be acquired listed in the SCHEDULE PART IV (Section A)
- Private rights to be restricted or otherwise interfered with listed in the SCHEDULE PART IV (Section B)
- Private rights to be temporarily restricted or otherwise interfered with listed in the SCHEDULE PART IV (Section C)



**Swords to City Centre
Core Bus Corridor Scheme
Compulsory Purchase Order 2023
Land Acquisition Map**

Rev.	Date	Description	Appr.
M01	06/05/23	ISSUED FOR PLANNING APPLICATION	SN

Lands to be Compulsorily Acquired Server Map			
Designed: SK	File Name: SCDB-CPO-POV_SP-002_XK_00-DR-GG-0060	Drawing No:	Rev:
Drawn: SK	Scale: 1:500 (A3)	0002-SM-0060	M01
Checked: IL	Date: 06/05/23		
Approved: SN			

**SWORDS TO CITY CENTRE
CORE BUS CORRIDOR SCHEME
COMPULSORY PURCHASE ORDER 2023
SITE NOTICE**

NOTICE IS HEREBY GIVEN THAT THE NATIONAL TRANSPORT AUTHORITY HAS MADE:

**SWORDS TO CITY CENTRE CORE BUS CORRIDOR SCHEME
COMPULSORY PURCHASE ORDER 2023**

WHICH IS BEING SUBMITTED TO AN BORD PLEANÁLA FOR CONFIRMATION

IF CONFIRMED, THIS ORDER WILL AUTHORISE THE NATIONAL TRANSPORT AUTHORITY TO ACQUIRE COMPULSORILY THE FOLLOWING LAND AS DESCRIBED IN PART I OF THE SCHEDULE (SEE ACCOMPANYING EXTRACT) FOR THE PURPOSES OF CONSTRUCTION OF THE SWORDS TO CITY CENTRE CORE BUS CORRIDOR SCHEME FOR THE PURPOSES OF FACILITATING PUBLIC TRANSPORT, AND TOGETHER WITH ALL ANCILLARY AND CONSEQUENTIAL WORKS ASSOCIATED THEREWITH.

A copy of the order and of the maps referred to in it may be seen at:

**National Transport Authority
Dún Scéine
Harcourt Lane
Dublin 2
D02 WT20**

**An Bord Pleanála,
64 Marlborough Street,
Dublin 1,
D01 V902**

on working days between the hours of **9:15am and 5:30pm from Tuesday 23rd of May 2023 to Tuesday 18th of July 2023.**

A copy of the order and of the maps referred to in it are also available on the National Transport Authority website for the Swords to City Centre Core Bus Corridor Scheme at: www.swordsscheme.ie

Any objection to the order should be made in writing to **An Bord Pleanála (Strategic Infrastructure Division), 64 Marlborough Street, Dublin 1, D01 V902**, so as to reach the said Board before **5.30pm on the Tuesday 18th of July 2023.**

Additional information in relation to the Swords to City Centre Core Bus Corridor Scheme including a copy of the Environmental Impact Assessment Report (EIAR) and the Natura Impact Statement (NIS) are also available at the above location for inspection and/or purchase (in the case of the EIAR/NIS) and for inspection and downloading on the above mentioned website. Submissions/observations may be made in writing to An Bord Pleanála in relation to (i) the likely effects on the environment of the proposed road development, if carried out, (ii) the implications of the proposed road development, if carried out, for proper planning and sustainable development in the area in which it is proposed to situate the proposed road development, and (iii) the likely significant effects of the proposed road development on a European site between **Tuesday 23rd May 2023 and Tuesday 18th July 2023.** Any submissions/observations must be accompanied by a fee of €50 (except for certain prescribed bodies) and must be received by the Board not later than 5.30 p.m. on the Tuesday 18th July 2023.

Such submissions/observations must also include the following information:

- The name of the person making the submission or observation, the name of the person acting on his or her behalf, if any, and the address to which any correspondence relating the application should be sent,
- The subject matter of the submission or observation, and

- The reasons, consideration and arguments on which the submission or observation is based in full (Article 217 of the Planning and Development Regulations 2001, as amended, refers)

Submissions/observations can also be made on the An Bord Pleanála website at the following address: <https://online.pleanala.ie/en-ie/sid/observation>. Any enquiries relating to the application process should be directed to the Strategic Infrastructure Development Section of An Bord Pleanála (Tel. 01-8588100).

A person may question the validity of any decision by the Board on a proposed road development by way of an application for judicial review under the Rules of the Superior Courts (and in particular Order 84 of the Rules of the Superior Courts contained in S.I. No. 15 of 1986 as amended) and in accordance with sections 50, 50A and 50B of the Planning and Development Act 2000 (as amended).

Practical information on the review mechanism can also be accessed under the heading: “Legal Notices - Judicial Review Notice” on An Bord Pleanála website www.pleanala.ie. This information is also available on the Citizens Information Service website www.citizensinformation.ie.

Signed:

Date of erection of site notice: 18/05/2023

Aidan Gallagher

Head of Bus Connects Dublin Infrastructure,
National Transport Authority

SCHEDULE

PART I

Lands Being Permanently Acquired

Number on map deposited at NTA	Quantity, Description and situation of land		Owners or Reputed Owners	Lessees or Reputed Lessees	Occupiers
1042(1).1c	Area (Ha): Area (m2): Description: County: Address:	0.00455 45.5 Commercial Dublin Property at Airport, Swords Road, Co. Dublin	DAA Public Limited Company, Three The Green, Dublin Airport Central, Dublin Airport, Swords, Co. Dublin, K67 X4X5	None	Ervia, Webworks, Eglinton Street, Cork, T12YHR3 Fingal County Council, County Hall, Main Street, Swords, Co. Dublin, K67 X8Y2

SCHEDULE

PART II

Lands Being Temporarily Acquired

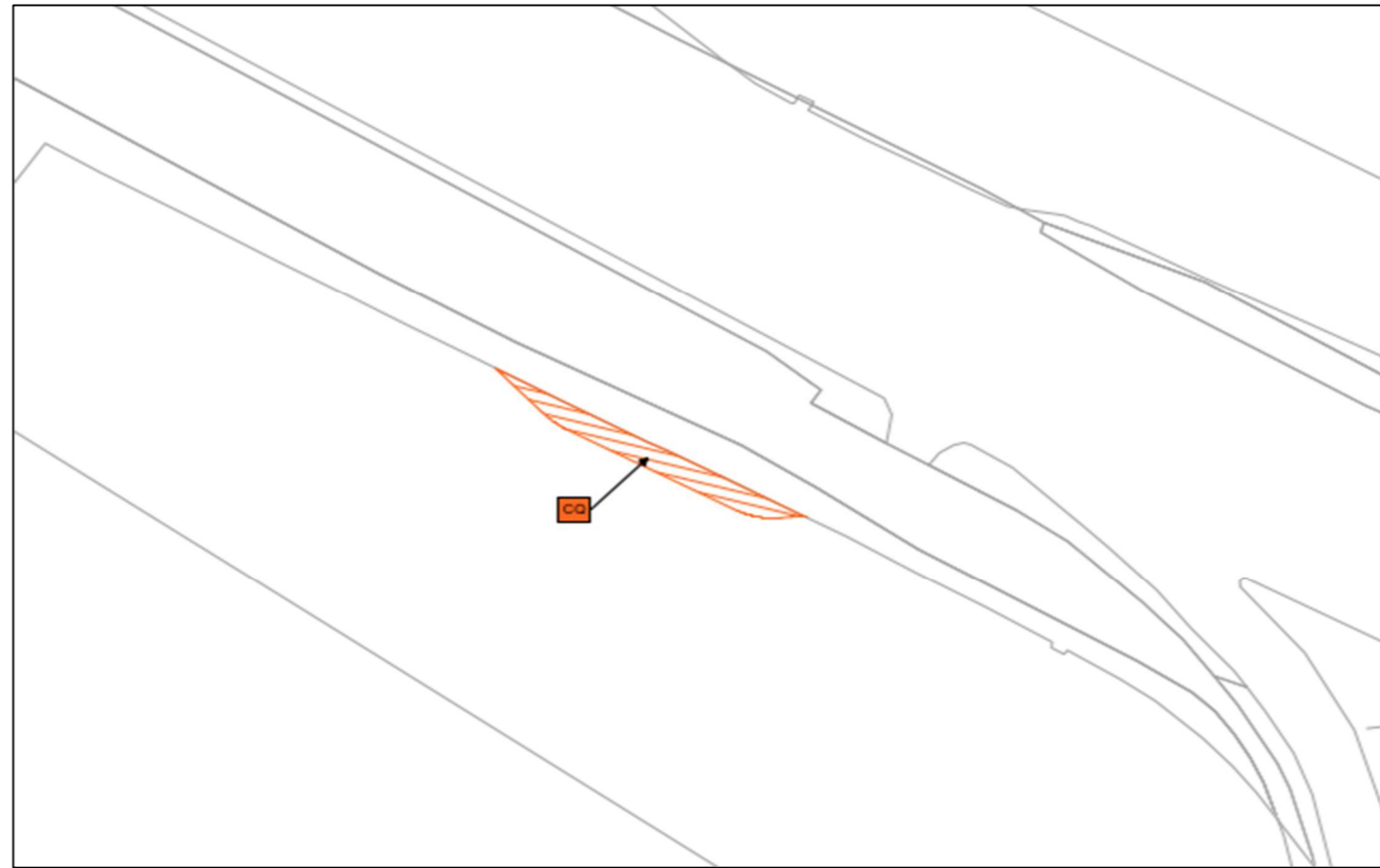
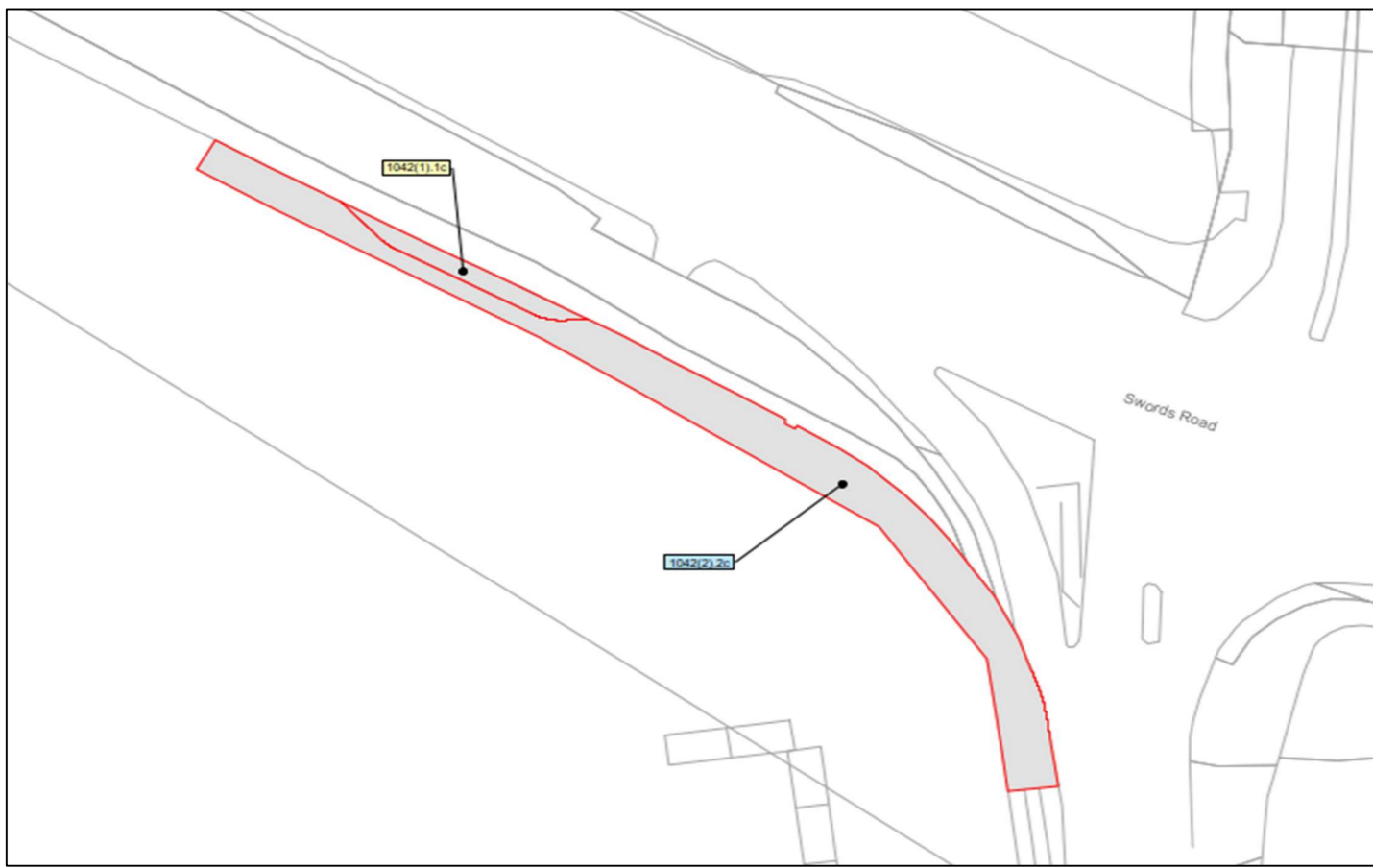
Number on map deposited at NTA	Quantity, Description and situation of land		Owners or Reputed Owners	Lessees or Reputed Lessees	Occupiers
1042(2).2c	Area (Ha): Area (m2): Description: County: Address:	0.04435 443.5 Commercial Dublin Property at Airport, Swords Road, Co. Dublin	DAA Public Limited Company, Three The Green, Dublin Airport Central, Dublin Airport, Swords, Co. Dublin, K67 X4X5	None	Ervia, Webworks, Eglinton Street, Cork, T12YHR3 Fingal County Council, County Hall, Main Street, Swords, Co. Dublin, K67 X8Y2

**SCHEDULE
PART IV (Section A)
Description of private rights to be acquired**

Reference	Description	Owners or Reputed Owners of the Right to be Acquired
CQ	All private rights within the area shaded orange and labelled 'CQ' on the deposit map reference 0002-DM-0012 associated with plot reference 1042(1).1c as described in Part I of the Schedule.	Ervia, Webworks, Eglinton Street, Cork, T12YHR3

**SCHEDULE
PART IV (Section C)
Description of private rights to be acquired**

Reference	Description	Owners or Reputed Owners of the Right to be Acquired
EO	All private rights within the area shaded blue and labelled 'EO' on the deposit map reference 0002-DM-0012 associated with plot reference 1042(2).2c as described in Part II of the Schedule.	Ervia, Webworks, Eglinton Street, Cork, T12YHR3



Legend:

- | | | | | | | |
|--|--|--|---|---|--|--|
|  <p>LANDS BEING PERMANENTLY ACQUIRED*
* SCHEDULE PART I (Shaded in Grey)
</p> |  <p>LANDS BEING TEMPORARILY ACQUIRED**
**SCHEDULE PART II (Shaded in Grey)
</p> |  <p>Public rights of way to be extinguished listed in the SCHEDULE PART III (Section A)</p> |  <p>Public rights of way to be restricted or otherwise interfered with listed in the SCHEDULE PART III (Section B)</p> |  <p>Private rights to be acquired listed in the SCHEDULE PART IV (Section A)</p> |  <p>Private rights to be restricted or otherwise interfered with listed in the SCHEDULE PART IV (Section B)</p> |  <p>Private rights to be temporarily restricted or otherwise interfered with listed in the SCHEDULE PART IV (Section C)</p> |
|--|--|--|---|---|--|--|

SWORDS TO CITY CENTRE CORE BUS CORRIDOR SCHEME COMPULSORY PURCHASE ORDER 2023 SITE NOTICE

NOTICE IS HEREBY GIVEN THAT THE NATIONAL TRANSPORT AUTHORITY HAS MADE:

SWORDS TO CITY CENTRE CORE BUS CORRIDOR SCHEME COMPULSORY PURCHASE ORDER 2023

WHICH IS BEING SUBMITTED TO AN BORD PLEANÁLA FOR CONFIRMATION

IF CONFIRMED, THIS ORDER WILL AUTHORISE THE NATIONAL TRANSPORT AUTHORITY TO ACQUIRE COMPULSORILY THE FOLLOWING LAND AS DESCRIBED IN PART I OF THE SCHEDULE (SEE ACCOMPANYING EXTRACT) FOR THE PURPOSES OF CONSTRUCTION OF THE SWORDS TO CITY CENTRE CORE BUS CORRIDOR SCHEME FOR THE PURPOSES OF FACILITATING PUBLIC TRANSPORT, AND TOGETHER WITH ALL ANCILLARY AND CONSEQUENTIAL WORKS ASSOCIATED THEREWITH.

A copy of the order and of the maps referred to in it may be seen at:

National Transport Authority
Dún Scéine
Harcourt Lane
Dublin 2
D02 WT20

An Bord Pleanála,
64 Marlborough Street,
Dublin 1,
D01 V902

on working days between the hours of **9:15am and 5:30pm from Tuesday 23rd of May 2023 to Tuesday 18th of July 2023.**

A copy of the order and of the maps referred to in it are also available on the National Transport Authority website for the Swords to City Centre Core Bus Corridor Scheme at: www.swordsscheme.ie

Any objection to the order should be made in writing to **An Bord Pleanála (Strategic Infrastructure Division), 64 Marlborough Street, Dublin 1, D01 V902**, so as to reach the said Board before **5.30pm on the Tuesday 18th of July 2023.**

Additional information in relation to the Swords to City Centre Core Bus Corridor Scheme including a copy of the Environmental Impact Assessment Report (EIAR) and the Natura Impact Statement (NIS) are also available at the above location for inspection and/or purchase (in the case of the EIAR/NIS) and for inspection and downloading on the above mentioned website. Submissions/observations may be made in writing to An Bord Pleanála in relation to (i) the likely effects on the environment of the proposed road development, if carried out, (ii) the implications of the proposed road development, if carried out, for proper planning and sustainable development in the area in which it is proposed to situate the proposed road development, and (iii) the likely significant effects of the proposed road development on a European site between **Tuesday 23rd May 2023 and Tuesday 18th July 2023.** Any submissions/observations must be accompanied by a fee of €50 (except for certain prescribed bodies) and must be received by the Board not later than 5.30 p.m. on the Tuesday 18th July 2023.

Such submissions/observations must also include the following information:

- The name of the person making the submission or observation, the name of the person acting on his or her behalf, if any, and the address to which any correspondence relating the application should be sent,
- The subject matter of the submission or observation, and

- The reasons, consideration and arguments on which the submission or observation is based in full (Article 217 of the Planning and Development Regulations 2001, as amended, refers)

Submissions/observations can also be made on the An Bord Pleanála website at the following address: <https://online.pleanala.ie/en-ie/sid/observation>. Any enquiries relating to the application process should be directed to the Strategic Infrastructure Development Section of An Bord Pleanála (Tel. 01-8588100).

A person may question the validity of any decision by the Board on a proposed road development by way of an application for judicial review under the Rules of the Superior Courts (and in particular Order 84 of the Rules of the Superior Courts contained in S.I. No. 15 of 1986 as amended) and in accordance with sections 50, 50A and 50B of the Planning and Development Act 2000 (as amended).

Practical information on the review mechanism can also be accessed under the heading: “Legal Notices - Judicial Review Notice” on An Bord Pleanála website www.pleanala.ie. This information is also available on the Citizens Information Service website www.citizensinformation.ie.

Signed:

Aidan Gallagher
Head of Bus Connects Dublin Infrastructure,
National Transport Authority

Date of erection of site notice: 18/05/2023

SCHEDULE

PART I

Lands Being Permanently Acquired

Number on map deposited at NTA	Quantity, Description and situation of land	Owners or Reputed Owners	Lessees or Reputed Lessees	Occupiers
1052(5).1i	Area (Ha): 0.02543 Area (m2): 254.3 Description: Community County: Dublin Address: Lands at Collinstown Cross, Swords Road, Cloghran, Co. Dublin	VARIOUS – SEE WEBSITE FOR DETAILS	None	VARIOUS – SEE WEBSITE FOR DETAILS
1052(6).1i	Area (Ha): 0.00645 Area (m2): 64.5 Description: Community County: Dublin Address: Lands at Collinstown Cross, Swords Road, Cloghran, Co. Dublin	VARIOUS – SEE WEBSITE FOR DETAILS	None	VARIOUS – SEE WEBSITE FOR DETAILS
1052(4).1c	Area (Ha): 0.00375 Area (m2): 37.5 Description: Commercial County: Dublin Address: Lands at Collinstown Cross, Swords Road, Cloghran, Co. Dublin	VARIOUS – SEE WEBSITE FOR DETAILS	None	VARIOUS – SEE WEBSITE FOR DETAILS
1052(1).1a	Area (Ha): 0.00120 Area (m2): 12.0 Description: Access Road County: Dublin Address: Lands at Collinstown Cross, Swords Road, Cloghran, Co. Dublin	VARIOUS – SEE WEBSITE FOR DETAILS	None	VARIOUS – SEE WEBSITE FOR DETAILS
1052(3).1c	Area (Ha): 0.05488 Area (m2): 548.8 Description: Commercial County: Dublin	VARIOUS – SEE WEBSITE FOR DETAILS	None	VARIOUS – SEE WEBSITE FOR DETAILS

Number on map deposited at NTA	Quantity, Description and situation of land		Owners or Reputed Owners	Lessees or Reputed Lessees	Occupiers
	County: Address:	Lands at Collinstown Cross, Swords Road, Cloghran, Co. Dublin			
1052(2).1a	Area (Ha): Area (m2): Description: County: Address:	0.00221 22.1 Access Road Dublin Lands at Collinstown Cross, Swords Road, Cloghran, Co. Dublin	VARIOUS – SEE WEBSITE FOR DETAILS	None	VARIOUS – SEE WEBSITE FOR DETAILS

SCHEDULE

PART II

Lands Being Temporarily Acquired

Number on map deposited at NTA	Quantity, Description and situation of land		Owners or Reputed Owners	Lessees or Reputed Lessees	Occupiers
1052(9).2i	Area (Ha): Area (m2): Description: County: Address:	0.01510 151.0 Community Dublin Lands at Collinstown Cross, Swords Road, Cloghran, Co. Dublin	VARIOUS – SEE WEBSITE FOR DETAILS	None	VARIOUS – SEE WEBSITE FOR DETAILS
1052(7).2a	Area (Ha): Area (m2): Description: County: Address:	0.02610 261.0 Access Road Dublin Lands at Collinstown Cross, Swords Road, Cloghran, Co. Dublin	VARIOUS – SEE WEBSITE FOR DETAILS	None	VARIOUS – SEE WEBSITE FOR DETAILS
1052(8).2c	Area (Ha): Area (m2): Description: County: Address:	0.07700 770.0 Commercial Dublin Lands at Collinstown Cross, Swords Road, Cloghran, Co. Dublin	VARIOUS – SEE WEBSITE FOR DETAILS	None	VARIOUS – SEE WEBSITE FOR DETAILS

SCHEDULE

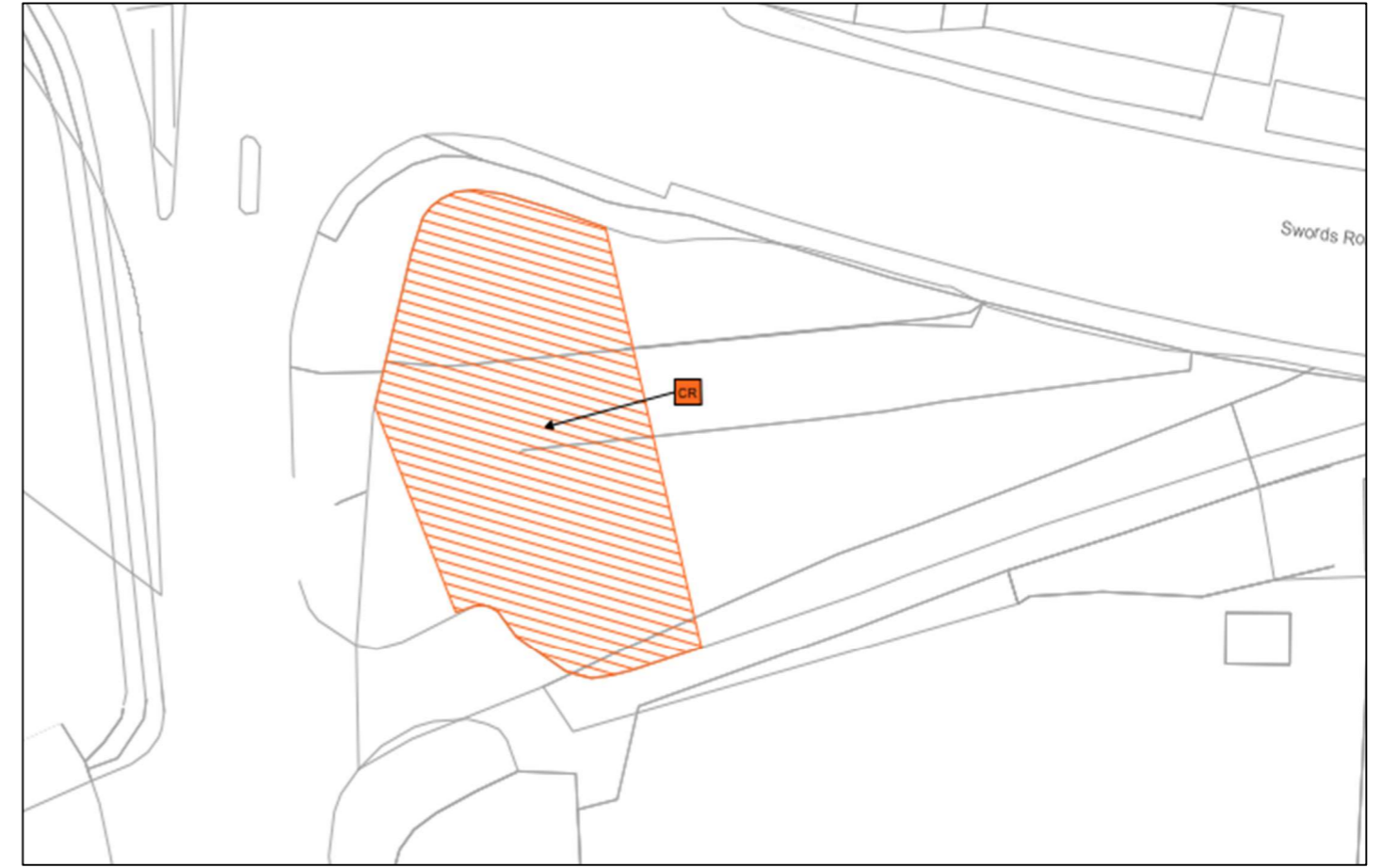
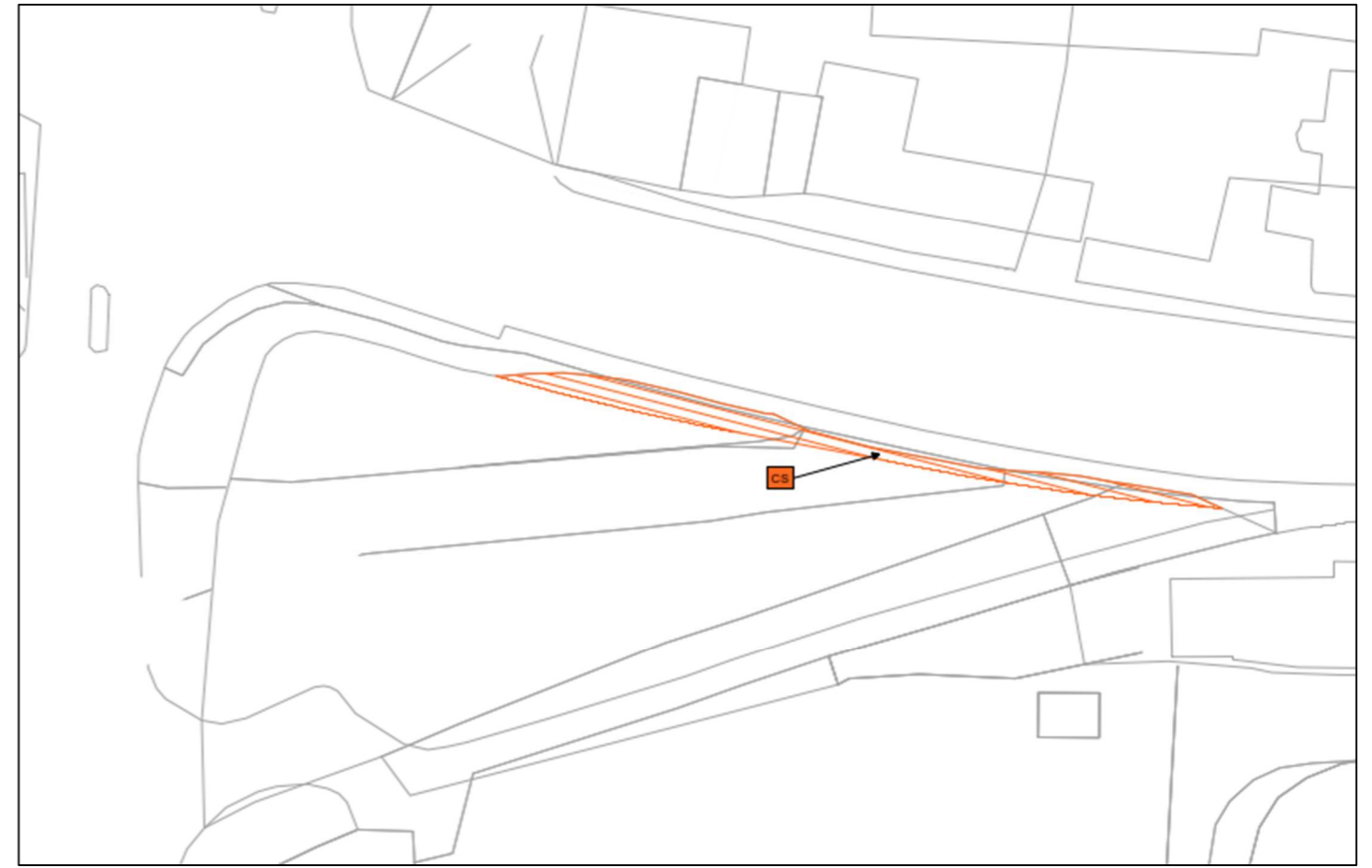
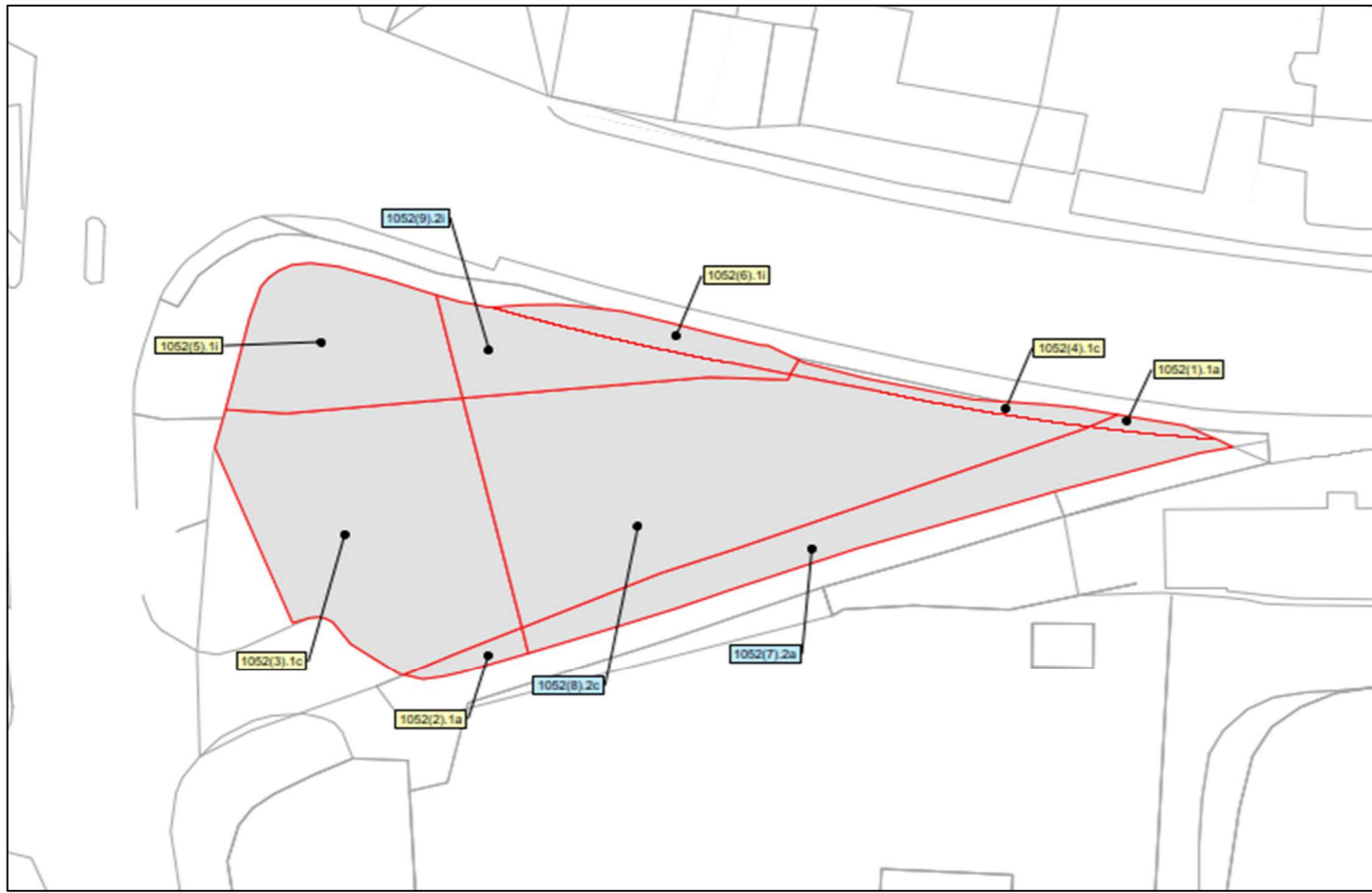
PART IV (Section A)

Description of private rights to be acquired

Reference	Description	Owners or Reputed Owners of the Right to be Acquired
CR	All private rights within the area shaded orange and labelled 'CR' on the deposit map reference 0002-DM-0012 associated with plot reference 1052(3).1c as described in Part I of the Schedule.	Ervia, Colvill House, 24-26 Talbot Street, Dublin 1, D01NP86
CS	All private rights within the area shaded orange and labelled 'CS' on the deposit map reference 0002-DM-0012 associated with plot reference 1052(6).1i as described in Part I of the Schedule.	Ervia, Colvill House, 24-26 Talbot Street, Dublin 1, D01NP86

**SCHEDULE
PART IV (Section C)
Description of private rights to be acquired**

Reference	Description	Owners or Reputed Owners of the Right to be Acquired
EP	All private rights within the area shaded blue and labelled 'EP' on the deposit map reference 0002-DM-0012 associated with plot reference 1052(8).2c as described in Part II of the Schedule.	Ervia, Colvill House, 24-26 Talbot Street, Dublin 1, D01NP86



Legend:

- | | | | | | | |
|---|---|--|---|---|--|--|
|  <p>LANDS BEING PERMANENTLY ACQUIRED*</p> <p>* SCHEDULE PART I (Shaded in Grey)</p>  <p>1001(1).1d</p> |  <p>LANDS BEING TEMPORARILY ACQUIRED**</p> <p>**SCHEDULE PART II (Shaded in Grey)</p>  <p>1001(2).2d</p> |  <p>Public rights of way to be extinguished listed in the SCHEDULE PART III (Section A)</p> |  <p>Public rights of way to be restricted or otherwise interfered with listed in the SCHEDULE PART III (Section B)</p> |  <p>Private rights to be acquired listed in the SCHEDULE PART IV (Section A)</p> |  <p>Private rights to be restricted or otherwise interfered with listed in the SCHEDULE PART IV (Section B)</p> |  <p>Private rights to be temporarily restricted or otherwise interfered with listed in the SCHEDULE PART IV (Section C)</p> |
|---|---|--|---|---|--|--|

**SWORDS TO CITY CENTRE
CORE BUS CORRIDOR SCHEME
COMPULSORY PURCHASE ORDER 2023
SITE NOTICE**

NOTICE IS HEREBY GIVEN THAT THE NATIONAL TRANSPORT AUTHORITY HAS MADE:

**SWORDS TO CITY CENTRE CORE BUS CORRIDOR SCHEME
COMPULSORY PURCHASE ORDER 2023**

WHICH IS BEING SUBMITTED TO AN BORD PLEANÁLA FOR CONFIRMATION

IF CONFIRMED, THIS ORDER WILL AUTHORISE THE NATIONAL TRANSPORT AUTHORITY TO ACQUIRE COMPULSORILY THE FOLLOWING LAND AS DESCRIBED IN PART I OF THE SCHEDULE (SEE ACCOMPANYING EXTRACT) FOR THE PURPOSES OF CONSTRUCTION OF THE SWORDS TO CITY CENTRE CORE BUS CORRIDOR SCHEME FOR THE PURPOSES OF FACILITATING PUBLIC TRANSPORT, AND TOGETHER WITH ALL ANCILLARY AND CONSEQUENTIAL WORKS ASSOCIATED THEREWITH.

A copy of the order and of the maps referred to in it may be seen at:

**National Transport Authority
Dún Scéine
Harcourt Lane
Dublin 2
D02 WT20**

**An Bord Pleanála,
64 Marlborough Street,
Dublin 1,
D01 V902**

on working days between the hours of **9:15am and 5:30pm from Tuesday 23rd of May 2023 to Tuesday 18th of July 2023.**

A copy of the order and of the maps referred to in it are also available on the National Transport Authority website for the Swords to City Centre Core Bus Corridor Scheme at: www.swordsscheme.ie

Any objection to the order should be made in writing to **An Bord Pleanála (Strategic Infrastructure Division), 64 Marlborough Street, Dublin 1, D01 V902**, so as to reach the said Board before **5.30pm on the Tuesday 18th of July 2023.**

Additional information in relation to the Swords to City Centre Core Bus Corridor Scheme including a copy of the Environmental Impact Assessment Report (EIAR) and the Natura Impact Statement (NIS) are also available at the above location for inspection and/or purchase (in the case of the EIAR/NIS) and for inspection and downloading on the above mentioned website. Submissions/observations may be made in writing to An Bord Pleanála in relation to (i) the likely effects on the environment of the proposed road development, if carried out, (ii) the implications of the proposed road development, if carried out, for proper planning and sustainable development in the area in which it is proposed to situate the proposed road development, and (iii) the likely significant effects of the proposed road development on a European site between **Tuesday 23rd May 2023 and Tuesday 18th July 2023.** Any submissions/observations must be accompanied by a fee of €50 (except for certain prescribed bodies) and must be received by the Board not later than 5.30 p.m. on the Tuesday 18th July 2023.

Such submissions/observations must also include the following information:

- The name of the person making the submission or observation, the name of the person acting on his or her behalf, if any, and the address to which any correspondence relating the application should be sent,
- The subject matter of the submission or observation, and

- The reasons, consideration and arguments on which the submission or observation is based in full (Article 217 of the Planning and Development Regulations 2001, as amended, refers)

Submissions/observations can also be made on the An Bord Pleanála website at the following address: <https://online.pleanala.ie/en-ie/sid/observation>. Any enquiries relating to the application process should be directed to the Strategic Infrastructure Development Section of An Bord Pleanála (Tel. 01-8588100).

A person may question the validity of any decision by the Board on a proposed road development by way of an application for judicial review under the Rules of the Superior Courts (and in particular Order 84 of the Rules of the Superior Courts contained in S.I. No. 15 of 1986 as amended) and in accordance with sections 50, 50A and 50B of the Planning and Development Act 2000 (as amended).

Practical information on the review mechanism can also be accessed under the heading: “Legal Notices - Judicial Review Notice” on An Bord Pleanála website www.pleanala.ie. This information is also available on the Citizens Information Service website www.citizensinformation.ie.

Signed:

Aidan Gallagher
Head of Bus Connects Dublin Infrastructure,
National Transport Authority

Date of erection of site notice: 18/05/2023

SCHEDULE

PART I

Lands Being Permanently Acquired

Number on map deposited at NTA	Quantity, Description and situation of land	Owners or Reputed Owners	Lessees or Reputed Lessees	Occupiers
1049(2).2c	Area (Ha): 0.00887 Area (m2): 88.7 Description: Commercial County: Dublin Address: Land at entrance to Car Park, Swords Road, Cloghran, Swords, Co. Dublin	VARIOUS – SEE WEBSITE FOR DETAILS	None	VARIOUS – SEE WEBSITE FOR DETAILS
1049(1).1c	Area (Ha): 0.03620 Area (m2): 362.0 Description: Commercial County: Dublin Address: Land at entrance to Car Park, Swords Road, Cloghran, Swords, Co. Dublin	VARIOUS – SEE WEBSITE FOR DETAILS	None	VARIOUS – SEE WEBSITE FOR DETAILS

SCHEDULE

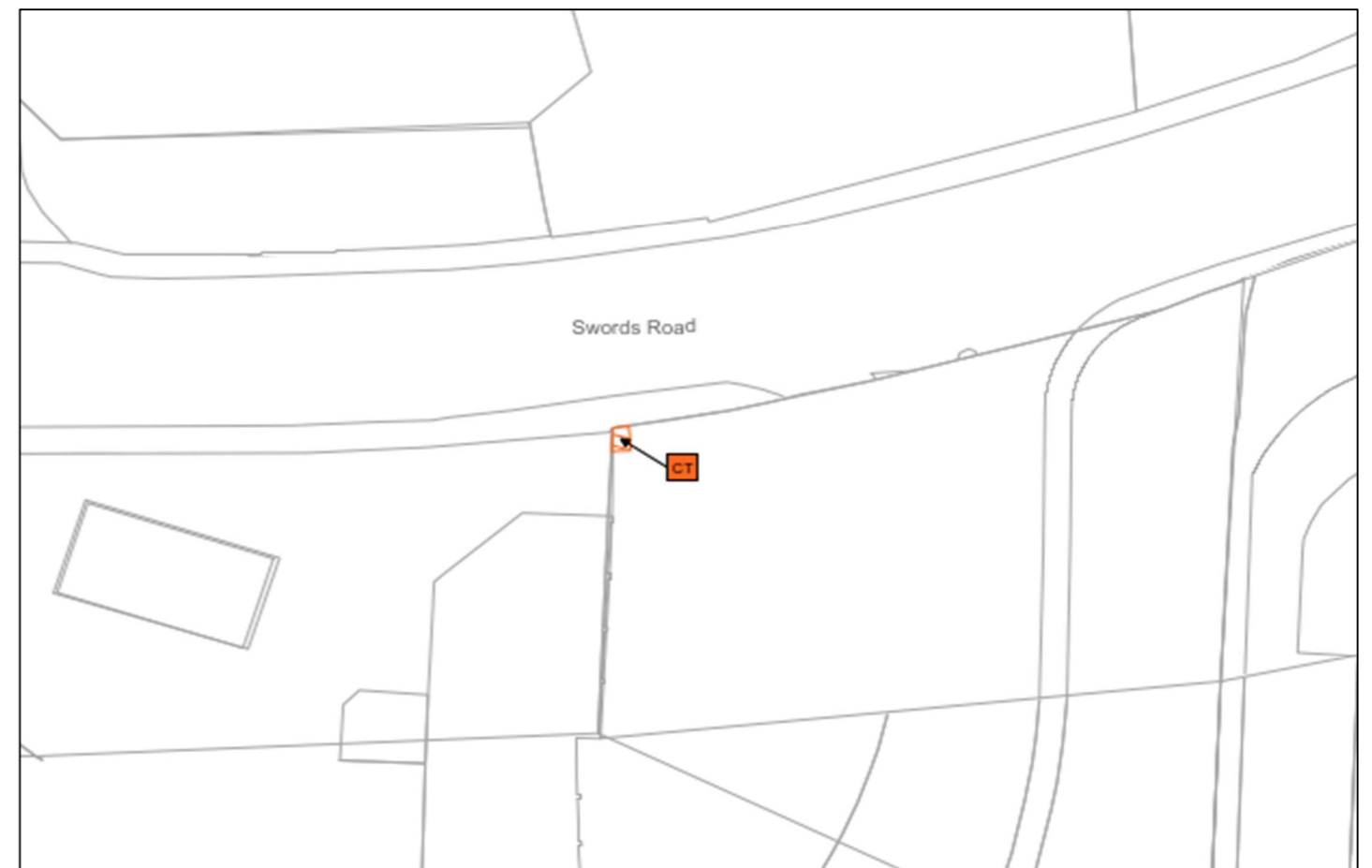
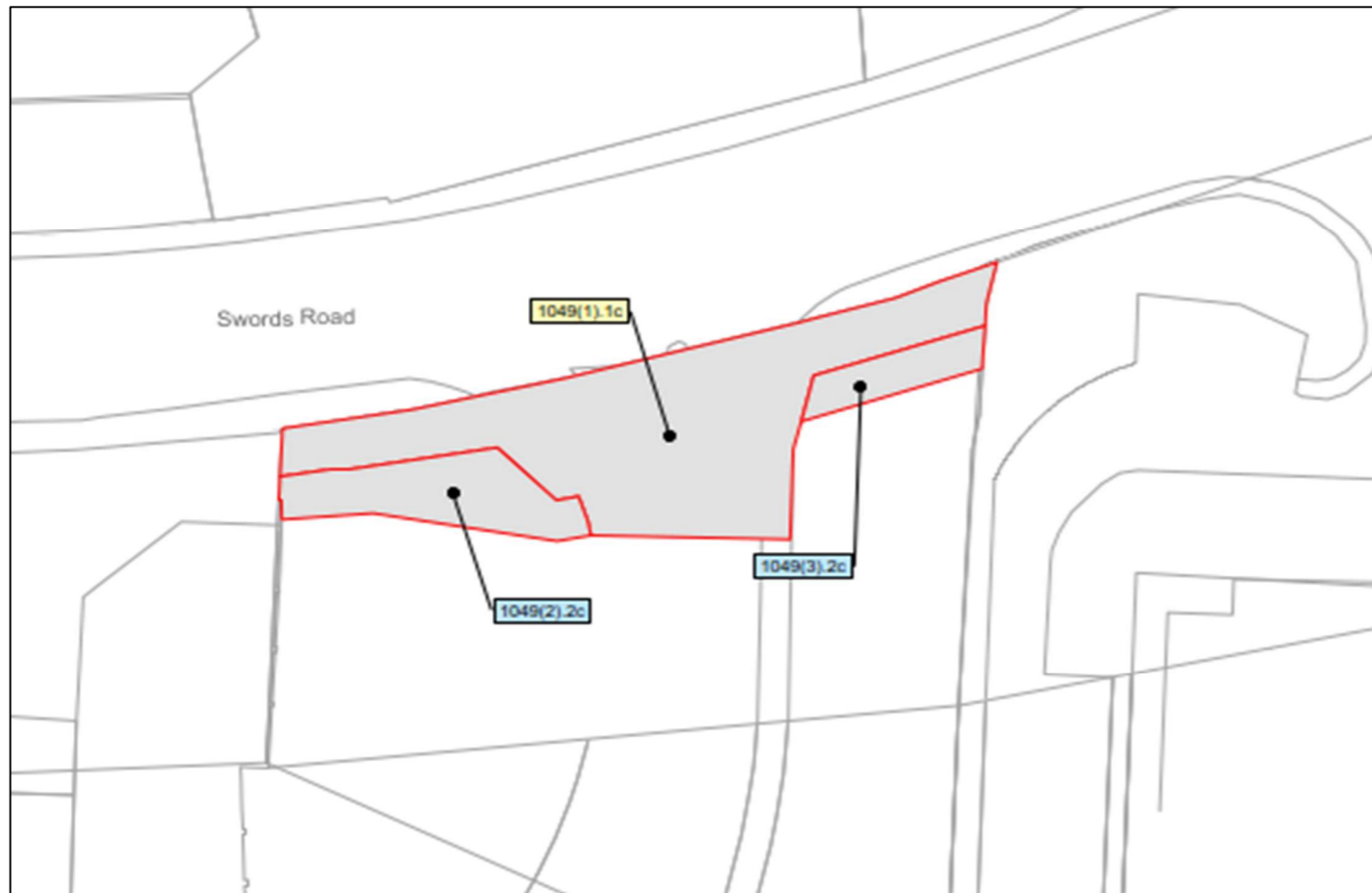
PART II

Lands Being Temporarily Acquired










Number on map deposited at NTA	Quantity, Description and situation of land	Owners or Reputed Owners	Lessees or Reputed Lessees	Occupiers
1049(3).2c	Area (Ha): 0.00381 Area (m2): 38.1 Description: Commercial County: Dublin Address: Land at entrance to Car Park, Swords Road, Cloghran, Swords, Co. Dublin	VARIOUS – SEE WEBSITE FOR DETAILS	None	VARIOUS – SEE WEBSITE FOR DETAILS

**SCHEDULE
PART IV (Section A)
Description of private rights to be acquired**

Reference	Description	Owners or Reputed Owners of the Right to be Acquired
CT	All private rights within the area shaded orange and labelled 'CT' on the deposit map reference 0002-DM-0012 associated with plot reference 1049(1).1c as described in Part I of the Schedule.	Electricity Supply Board, ESB Head Office, 27 Fitzwilliam Street Lower, Dublin 2, D02KT92



Legend:

 LANDS BEING PERMANENTLY ACQUIRED* * SCHEDULE PART I (Shaded in Grey)  1001(1).1d	 LANDS BEING TEMPORARILY ACQUIRED** **SCHEDULE PART II (Shaded in Grey)  1001(2).2d	 Public rights of way to be extinguished listed in the SCHEDULE PART III (Section A)	 Public rights of way to be restricted or otherwise interfered with listed in the SCHEDULE PART III (Section B)	 Private rights to be acquired listed in the SCHEDULE PART IV (Section A)	 Private rights to be restricted or otherwise interfered with listed in the SCHEDULE PART IV (Section B)	 Private rights to be temporarily restricted or otherwise interfered with listed in the SCHEDULE PART IV (Section C)
--	--	---	--	--	---	---

**SWORDS TO CITY CENTRE
CORE BUS CORRIDOR SCHEME
COMPULSORY PURCHASE ORDER 2023
SITE NOTICE**

NOTICE IS HEREBY GIVEN THAT THE NATIONAL TRANSPORT AUTHORITY HAS MADE:

**SWORDS TO CITY CENTRE CORE BUS CORRIDOR SCHEME
COMPULSORY PURCHASE ORDER 2023**

WHICH IS BEING SUBMITTED TO AN BORD PLEANÁLA FOR CONFIRMATION

IF CONFIRMED, THIS ORDER WILL AUTHORISE THE NATIONAL TRANSPORT AUTHORITY TO ACQUIRE COMPULSORILY THE FOLLOWING LAND AS DESCRIBED IN PART I OF THE SCHEDULE (SEE ACCOMPANYING EXTRACT) FOR THE PURPOSES OF CONSTRUCTION OF THE SWORDS TO CITY CENTRE CORE BUS CORRIDOR SCHEME FOR THE PURPOSES OF FACILITATING PUBLIC TRANSPORT, AND TOGETHER WITH ALL ANCILLARY AND CONSEQUENTIAL WORKS ASSOCIATED THEREWITH.

A copy of the order and of the maps referred to in it may be seen at:

**National Transport Authority
Dún Scéine
Harcourt Lane
Dublin 2
D02 WT20**

**An Bord Pleanála,
64 Marlborough Street,
Dublin 1,
D01 V902**

on working days between the hours of **9:15am and 5:30pm from Tuesday 23rd of May 2023 to Tuesday 18th of July 2023.**

A copy of the order and of the maps referred to in it are also available on the National Transport Authority website for the Swords to City Centre Core Bus Corridor Scheme at: www.swordsscheme.ie

Any objection to the order should be made in writing to **An Bord Pleanála (Strategic Infrastructure Division), 64 Marlborough Street, Dublin 1, D01 V902**, so as to reach the said Board before **5.30pm on the Tuesday 18th of July 2023.**

Additional information in relation to the Swords to City Centre Core Bus Corridor Scheme including a copy of the Environmental Impact Assessment Report (EIAR) and the Natura Impact Statement (NIS) are also available at the above location for inspection and/or purchase (in the case of the EIAR/NIS) and for inspection and downloading on the above mentioned website. Submissions/observations may be made in writing to An Bord Pleanála in relation to (i) the likely effects on the environment of the proposed road development, if carried out, (ii) the implications of the proposed road development, if carried out, for proper planning and sustainable development in the area in which it is proposed to situate the proposed road development, and (iii) the likely significant effects of the proposed road development on a European site between **Tuesday 23rd May 2023 and Tuesday 18th July 2023.** Any submissions/observations must be accompanied by a fee of €50 (except for certain prescribed bodies) and must be received by the Board not later than 5.30 p.m. on the Tuesday 18th July 2023.

Such submissions/observations must also include the following information:

- The name of the person making the submission or observation, the name of the person acting on his or her behalf, if any, and the address to which any correspondence relating the application should be sent,
- The subject matter of the submission or observation, and

- The reasons, consideration and arguments on which the submission or observation is based in full (Article 217 of the Planning and Development Regulations 2001, as amended, refers)

Submissions/observations can also be made on the An Bord Pleanála website at the following address: <https://online.pleanala.ie/en-ie/sid/observation>. Any enquiries relating to the application process should be directed to the Strategic Infrastructure Development Section of An Bord Pleanála (Tel. 01-8588100).

A person may question the validity of any decision by the Board on a proposed road development by way of an application for judicial review under the Rules of the Superior Courts (and in particular Order 84 of the Rules of the Superior Courts contained in S.I. No. 15 of 1986 as amended) and in accordance with sections 50, 50A and 50B of the Planning and Development Act 2000 (as amended).

Practical information on the review mechanism can also be accessed under the heading: “Legal Notices - Judicial Review Notice” on An Bord Pleanála website www.pleanala.ie. This information is also available on the Citizens Information Service website www.citizensinformation.ie.

Signed:

Aidan Gallagher
Head of Bus Connects Dublin Infrastructure,
National Transport Authority

Date of erection of site notice: 18/05/2023

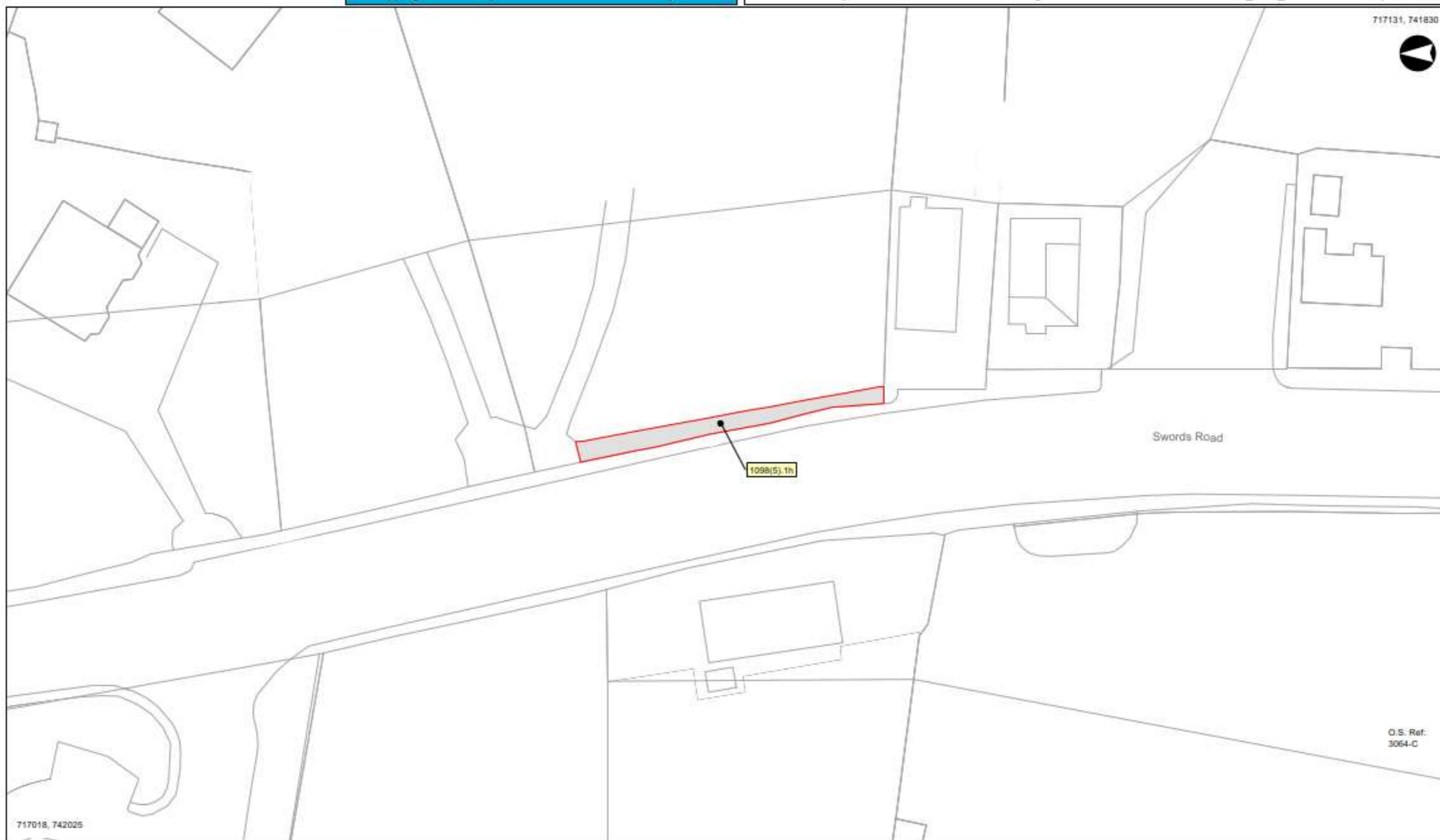
**SCHEDULE
PART I
Lands Being Permanently Acquired**

Number on map deposited at NTA	Quantity, Description and situation of land	Owners or Reputed Owners	Lessees or Reputed Lessees	Occupiers
1098(5).1h	Area (Ha): 0.00936 Area (m2): 93.6 Description: Zoned County: Dublin Address: East side of R132 Swords Road, Dardistown, Swords, Co. Dublin	Fingal County Council, County Hall, Main Street, Swords, Co. Dublin, K67 X8Y2 Swords Road Investment Limited, c/o James Deane, The Company Secretary, Riverside One, Sir John Rogersons Quay, Dublin 2	None	Owner(s)

OSI Mapping has been adjusted in accordance with survey evidence.


© Ordnance Survey Ireland/ Government of Ireland. All rights reserved. Licence Number 2022/OSi_NMA_180 National Transport Authority

717131, 741830



O.S. Ref:
3064-C

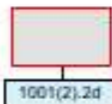
Legend:



LANDS BEING PERMANENTLY ACQUIRED*

* SCHEDULE PART I (Shaded in Grey)

1001(1).1d



LANDS BEING TEMPORARILY ACQUIRED**

**SCHEDULE PART II (Shaded in Grey)

1001(2).2d



Public rights of way to be extinguished listed in the SCHEDULE PART III (Section A)



Public rights of way to be restricted or otherwise interfered with listed in the SCHEDULE PART III (Section B)



Private rights to be acquired listed in the SCHEDULE PART IV (Section A)



Private rights to be restricted or otherwise interfered with listed in the SCHEDULE PART IV (Section B)



Private rights to be temporarily restricted or otherwise interfered with listed in the SCHEDULE PART IV (Section C)



National Transport Authority
Údarás Náisiúnta Iompair
National Transport Authority

**Swords to City Centre
Core Bus Corridor Scheme
Compulsory Purchase Order 2023
Land Acquisition Map**

Rev	Date	Description	Appr
M01	04/05/23	ISSUED FOR PLANNING APPLICATION	SH

Lands to be Compulsorily Acquired Server Map

Project/County Council: Swords Road (Inchicore Link)

Designed: SH	File Name: SCCB-CPO-FORV_SP-2023_XK_SH-DR-GG-0121	Drawing No:	Rev:
Drawn: SH	Scale: 1:500 (A3)	002-004-011	M01
Checked: SH	Date: 04/05/23		
Approved: SH			

SWORDS TO CITY CENTRE CORE BUS CORRIDOR SCHEME COMPULSORY PURCHASE ORDER 2023 SITE NOTICE

NOTICE IS HEREBY GIVEN THAT THE NATIONAL TRANSPORT AUTHORITY HAS MADE:

SWORDS TO CITY CENTRE CORE BUS CORRIDOR SCHEME COMPULSORY PURCHASE ORDER 2023

WHICH IS BEING SUBMITTED TO AN BORD PLEANÁLA FOR CONFIRMATION

IF CONFIRMED, THIS ORDER WILL AUTHORISE THE NATIONAL TRANSPORT AUTHORITY TO ACQUIRE COMPULSORILY THE FOLLOWING LAND AS DESCRIBED IN PART I OF THE SCHEDULE (SEE ACCOMPANYING EXTRACT) FOR THE PURPOSES OF CONSTRUCTION OF THE SWORDS TO CITY CENTRE CORE BUS CORRIDOR SCHEME FOR THE PURPOSES OF FACILITATING PUBLIC TRANSPORT, AND TOGETHER WITH ALL ANCILLARY AND CONSEQUENTIAL WORKS ASSOCIATED THEREWITH.

A copy of the order and of the maps referred to in it may be seen at:

National Transport Authority
Dún Scéine
Harcourt Lane
Dublin 2
D02 WT20

An Bord Pleanála,
64 Marlborough Street,
Dublin 1,
D01 V902

on working days between the hours of **9:15am and 5:30pm from Tuesday 23rd of May 2023 to Tuesday 18th of July 2023.**

A copy of the order and of the maps referred to in it are also available on the National Transport Authority website for the Swords to City Centre Core Bus Corridor Scheme at: www.swordsscheme.ie

Any objection to the order should be made in writing to **An Bord Pleanála (Strategic Infrastructure Division), 64 Marlborough Street, Dublin 1, D01 V902**, so as to reach the said Board before **5.30pm on the Tuesday 18th of July 2023.**

Additional information in relation to the Swords to City Centre Core Bus Corridor Scheme including a copy of the Environmental Impact Assessment Report (EIAR) and the Natura Impact Statement (NIS) are also available at the above location for inspection and/or purchase (in the case of the EIAR/NIS) and for inspection and downloading on the above mentioned website. Submissions/observations may be made in writing to An Bord Pleanála in relation to (i) the likely effects on the environment of the proposed road development, if carried out, (ii) the implications of the proposed road development, if carried out, for proper planning and sustainable development in the area in which it is proposed to situate the proposed road development, and (iii) the likely significant effects of the proposed road development on a European site between **Tuesday 23rd May 2023 and Tuesday 18th July 2023.** Any submissions/observations must be accompanied by a fee of €50 (except for certain prescribed bodies) and must be received by the Board not later than 5.30 p.m. on the Tuesday 18th July 2023.

Such submissions/observations must also include the following information:

- The name of the person making the submission or observation, the name of the person acting on his or her behalf, if any, and the address to which any correspondence relating the application should be sent,
- The subject matter of the submission or observation, and

- The reasons, consideration and arguments on which the submission or observation is based in full (Article 217 of the Planning and Development Regulations 2001, as amended, refers)

Submissions/observations can also be made on the An Bord Pleanála website at the following address: <https://online.pleanala.ie/en-ie/sid/observation>. Any enquiries relating to the application process should be directed to the Strategic Infrastructure Development Section of An Bord Pleanála (Tel. 01-8588100).

A person may question the validity of any decision by the Board on a proposed road development by way of an application for judicial review under the Rules of the Superior Courts (and in particular Order 84 of the Rules of the Superior Courts contained in S.I. No. 15 of 1986 as amended) and in accordance with sections 50, 50A and 50B of the Planning and Development Act 2000 (as amended).

Practical information on the review mechanism can also be accessed under the heading: “Legal Notices - Judicial Review Notice” on An Bord Pleanála website www.pleanala.ie. This information is also available on the Citizens Information Service website www.citizensinformation.ie.

Signed:

Aidan Gallagher
Head of Bus Connects Dublin Infrastructure,
National Transport Authority

Date of erection of site notice: 18/05/2023

SCHEDULE

PART I

Lands Being Permanently Acquired

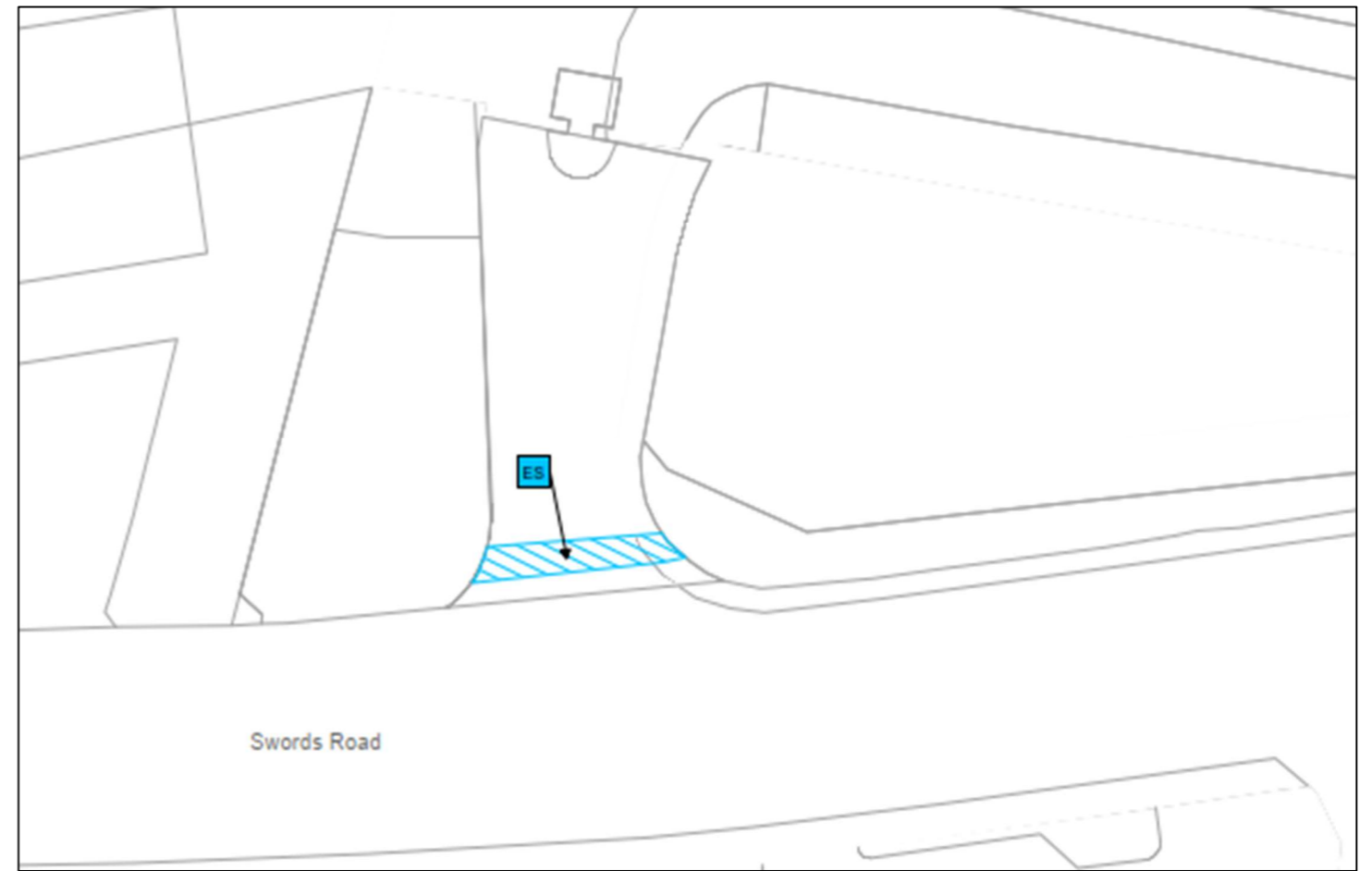
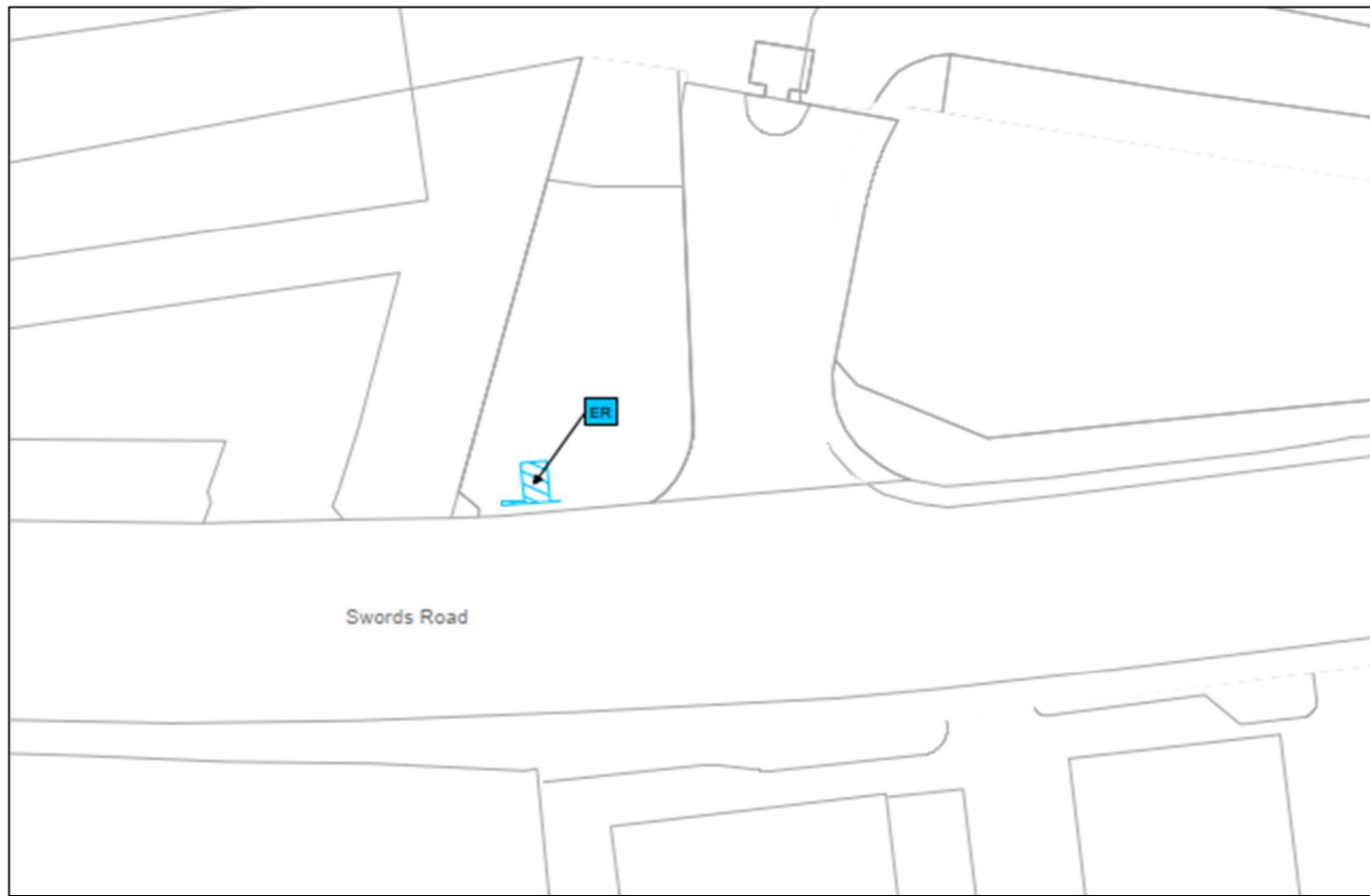
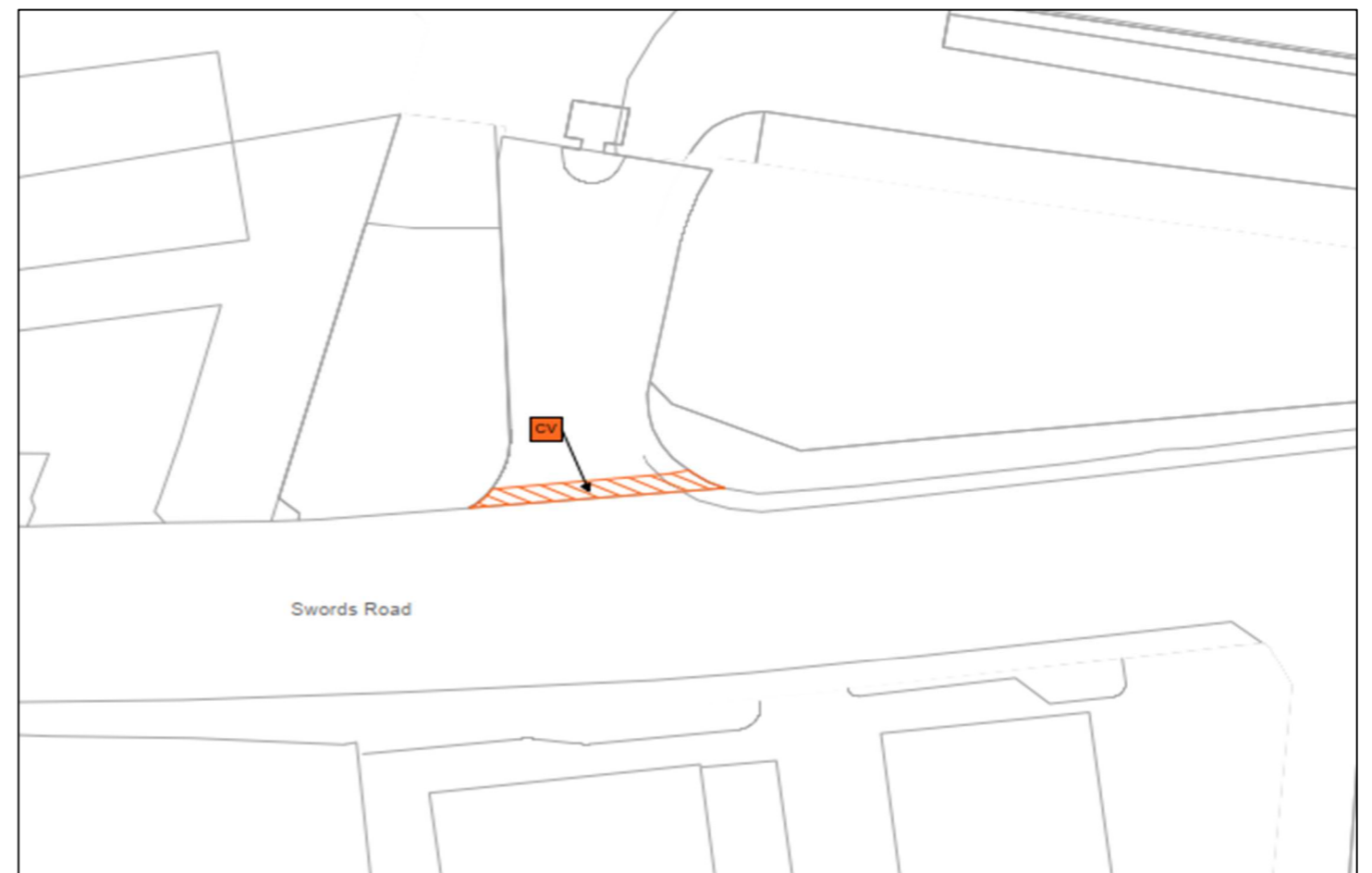
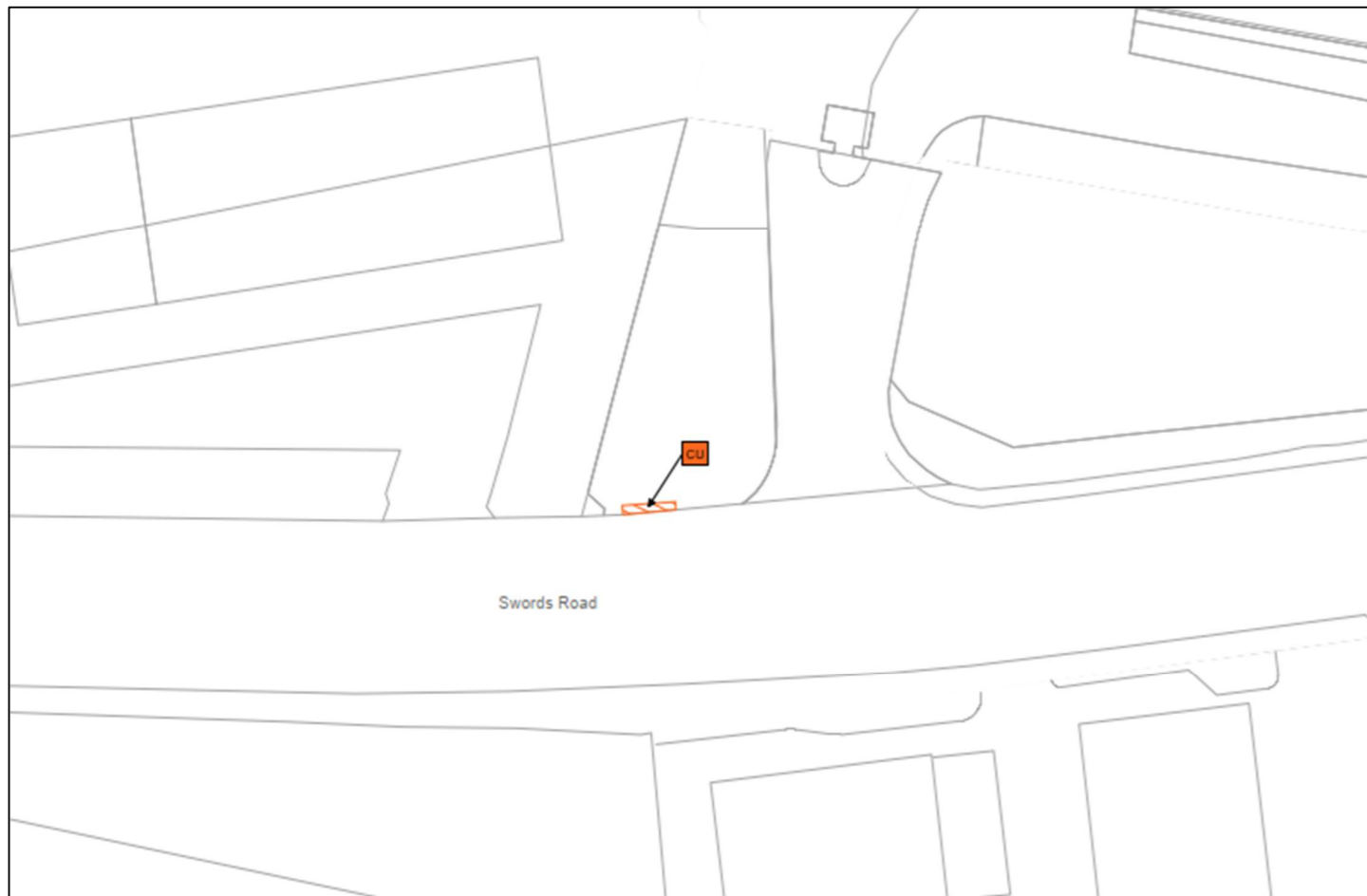
Number on map deposited at NTA	Quantity, Description and situation of land	Owners or Reputed Owners	Lessees or Reputed Lessees	Occupiers
1095(2).1c	Area (Ha): 0.00140 Area (m2): 14.0 Description: Commercial County: Dublin Address: Glen Dimplex, Swords Road, Swords, Co. Dublin	VARIOUS – SEE WEBSITE FOR DETAILS	None	VARIOUS – SEE WEBSITE FOR DETAILS
1095(1).1a	Area (Ha): 0.00287 Area (m2): 28.7 Description: Access Road County: Dublin Address: Glen Dimplex, Swords Road, Swords, Co. Dublin	VARIOUS – SEE WEBSITE FOR DETAILS	None	VARIOUS – SEE WEBSITE FOR DETAILS

SCHEDULE

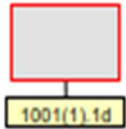
PART II

Lands Being Temporarily Acquired

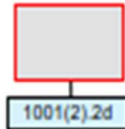
Number on map deposited at NTA	Quantity, Description and situation of land	Owners or Reputed Owners	Lessees or Reputed Lessees	Occupiers
1095(4).2c	Area (Ha): 0.00510 Area (m2): 51.0 Description: Commercial County: Dublin Address: Glen Dimplex, Swords Road, Swords, Co. Dublin	VARIOUS – SEE WEBSITE FOR DETAILS	None	VARIOUS – SEE WEBSITE FOR DETAILS
1095(3).2a	Area (Ha): 0.00300 Area (m2): 30.0 Description: Access Road County: Dublin Address: Glen Dimplex, Swords Road, Swords, Co. Dublin	VARIOUS – SEE WEBSITE FOR DETAILS	None	VARIOUS – SEE WEBSITE FOR DETAILS



Legend:



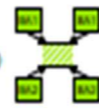
LANDS BEING PERMANENTLY ACQUIRED*
* SCHEDULE PART I (Shaded in Grey)



LANDS BEING TEMPORARILY ACQUIRED**
**SCHEDULE PART II (Shaded in Grey)



Public rights of way to be extinguished listed in the SCHEDULE PART III (Section A)



Public rights of way to be restricted or otherwise interfered with listed in the SCHEDULE PART III (Section B)



Private rights to be acquired listed in the SCHEDULE PART IV (Section A)



Private rights to be restricted or otherwise interfered with listed in the SCHEDULE PART IV (Section B)



Private rights to be temporarily restricted or otherwise interfered with listed in the SCHEDULE PART IV (Section C)

**SWORDS TO CITY CENTRE
CORE BUS CORRIDOR SCHEME
COMPULSORY PURCHASE ORDER 2023
SITE NOTICE**

NOTICE IS HEREBY GIVEN THAT THE NATIONAL TRANSPORT AUTHORITY HAS MADE:

**SWORDS TO CITY CENTRE CORE BUS CORRIDOR SCHEME
COMPULSORY PURCHASE ORDER 2023**

WHICH IS BEING SUBMITTED TO AN BORD PLEANÁLA FOR CONFIRMATION

IF CONFIRMED, THIS ORDER WILL AUTHORISE THE NATIONAL TRANSPORT AUTHORITY TO ACQUIRE COMPULSORILY THE FOLLOWING LAND AS DESCRIBED IN PART I OF THE SCHEDULE (SEE ACCOMPANYING EXTRACT) FOR THE PURPOSES OF CONSTRUCTION OF THE SWORDS TO CITY CENTRE CORE BUS CORRIDOR SCHEME FOR THE PURPOSES OF FACILITATING PUBLIC TRANSPORT, AND TOGETHER WITH ALL ANCILLARY AND CONSEQUENTIAL WORKS ASSOCIATED THEREWITH.

A copy of the order and of the maps referred to in it may be seen at:

**National Transport Authority
Dún Scéine
Harcourt Lane
Dublin 2
D02 WT20**

**An Bord Pleanála,
64 Marlborough Street,
Dublin 1,
D01 V902**

on working days between the hours of **9:15am and 5:30pm from Tuesday 23rd of May 2023 to Tuesday 18th of July 2023.**

A copy of the order and of the maps referred to in it are also available on the National Transport Authority website for the Swords to City Centre Core Bus Corridor Scheme at: www.swordsscheme.ie

Any objection to the order should be made in writing to **An Bord Pleanála (Strategic Infrastructure Division), 64 Marlborough Street, Dublin 1, D01 V902**, so as to reach the said Board before **5.30pm on the Tuesday 18th of July 2023.**

Additional information in relation to the Swords to City Centre Core Bus Corridor Scheme including a copy of the Environmental Impact Assessment Report (EIAR) and the Natura Impact Statement (NIS) are also available at the above location for inspection and/or purchase (in the case of the EIAR/NIS) and for inspection and downloading on the above mentioned website. Submissions/observations may be made in writing to An Bord Pleanála in relation to (i) the likely effects on the environment of the proposed road development, if carried out, (ii) the implications of the proposed road development, if carried out, for proper planning and sustainable development in the area in which it is proposed to situate the proposed road development, and (iii) the likely significant effects of the proposed road development on a European site between **Tuesday 23rd May 2023 and Tuesday 18th July 2023.** Any submissions/observations must be accompanied by a fee of €50 (except for certain prescribed bodies) and must be received by the Board not later than 5.30 p.m. on the Tuesday 18th July 2023.

Such submissions/observations must also include the following information:

- The name of the person making the submission or observation, the name of the person acting on his or her behalf, if any, and the address to which any correspondence relating the application should be sent,
- The subject matter of the submission or observation, and

- The reasons, consideration and arguments on which the submission or observation is based in full (Article 217 of the Planning and Development Regulations 2001, as amended, refers)

Submissions/observations can also be made on the An Bord Pleanála website at the following address: <https://online.pleanala.ie/en-ie/sid/observation>. Any enquiries relating to the application process should be directed to the Strategic Infrastructure Development Section of An Bord Pleanála (Tel. 01-8588100).

A person may question the validity of any decision by the Board on a proposed road development by way of an application for judicial review under the Rules of the Superior Courts (and in particular Order 84 of the Rules of the Superior Courts contained in S.I. No. 15 of 1986 as amended) and in accordance with sections 50, 50A and 50B of the Planning and Development Act 2000 (as amended).

Practical information on the review mechanism can also be accessed under the heading: “Legal Notices - Judicial Review Notice” on An Bord Pleanála website www.pleanala.ie. This information is also available on the Citizens Information Service website www.citizensinformation.ie.

Signed:

Aidan Gallagher
Head of Bus Connects Dublin Infrastructure,
National Transport Authority

Date of erection of site notice: 18/05/2023

**SCHEDULE
PART I**

Lands Being Permanently Acquired

Number on map deposited at NTA	Quantity, Description and situation of land	Owners or Reputed Owners	Lessees or Reputed Lessees	Occupiers
1062(1).1c	Area (Ha): 0.00202 Area (m2): 20.2 Description: Commercial County: Dublin Address: Entrance to Advance Business Park, Swords Road, Dublin 9	Fingal County Council, County Hall, Main Street, Swords, Co. Dublin, K67 X8Y2	None	Owner(s) Advanced Roofing & Cladding Limited, The Old Airport Road, Cloghran, Swords, Co. Dublin

**SCHEDULE
PART II**

Lands Being Temporarily Acquired

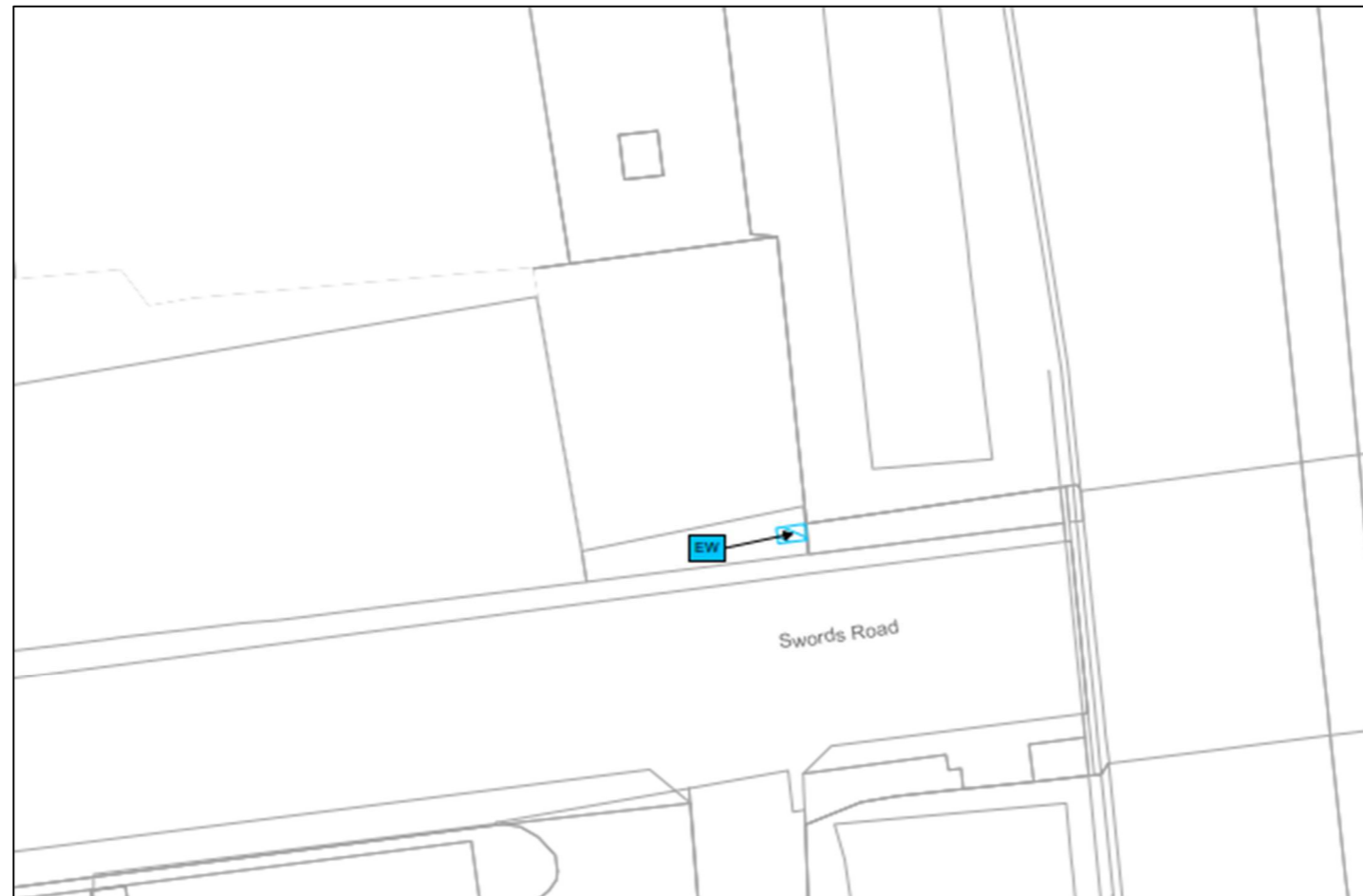
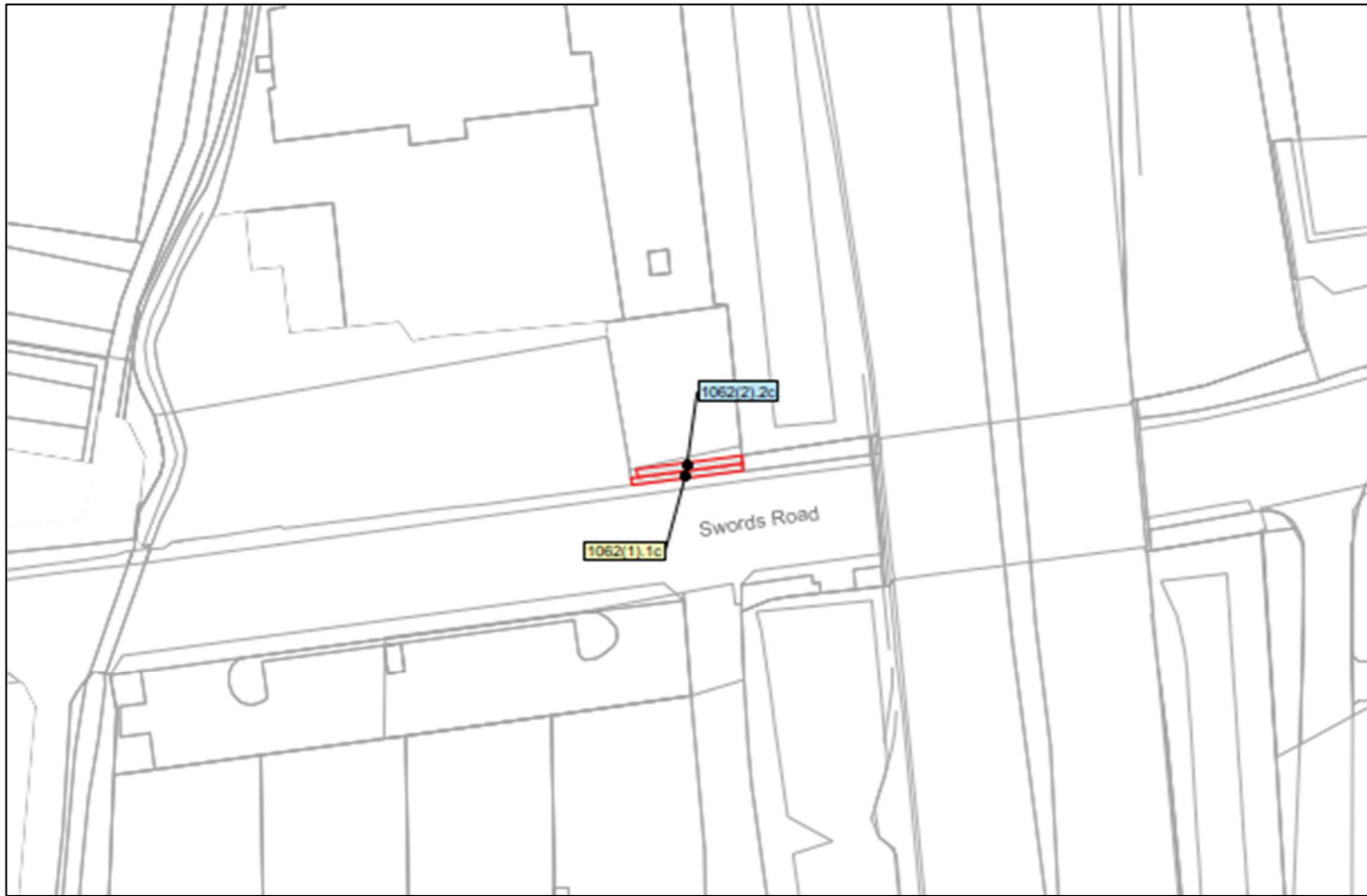
Number on map deposited at NTA	Quantity, Description and situation of land	Owners or Reputed Owners	Lessees or Reputed Lessees	Occupiers
1062(2).2c	Area (Ha): 0.00216 Area (m2): 21.6 Description: Commercial County: Dublin Address: Entrance to Advance Business Park, Swords Road, Dublin 9	Fingal County Council, County Hall, Main Street, Swords, Co. Dublin, K67 X8Y2	None	Owner(s) Advanced Roofing & Cladding Limited, The Old Airport Road, Cloghran, Swords, Co. Dublin

**SCHEDULE
PART IV (Section A)
Description of private rights to be acquired**



Reference	Description	Owners or Reputed Owners of the Right to be Acquired
C01	All private rights within the area shaded orange and labelled 'C01' on the deposit map reference 0002-DM-0014 associated with plot reference 1062(1).1c as described in Part I of the Schedule.	Advanced Roofing & Cladding Limited, The Old Airport Road, Cloghran, Swords, Co. Dublin



**SCHEDULE
PART IV (Section C)
Description of private rights to be acquired**


Reference	Description	Owners or Reputed Owners of the Right to be Acquired
EW	All private rights within the area shaded blue and labelled 'EW' on the deposit map reference 0002-DM-0014 associated with plot reference 1062(2).2c as described in Part II of the Schedule.	Advanced Roofing & Cladding Limited, The Old Airport Road, Cloghran, Swords, Co. Dublin





Legend:


 **LANDS BEING PERMANENTLY ACQUIRED***
 * SCHEDULE PART I (Shaded in Grey)
 1001(1).1d


 **LANDS BEING TEMPORARILY ACQUIRED****
 **SCHEDULE PART II (Shaded in Grey)
 1001(2).2d

 Public rights of way to be extinguished listed in the SCHEDULE PART III (Section A)

 Public rights of way to be restricted or otherwise interfered with listed in the SCHEDULE PART III (Section B)

 Private rights to be acquired listed in the SCHEDULE PART IV (Section A)

 Private rights to be restricted or otherwise interfered with listed in the SCHEDULE PART IV (Section B)

 Private rights to be temporarily restricted or otherwise interfered with listed in the SCHEDULE PART IV (Section C)

SWORDS TO CITY CENTRE CORE BUS CORRIDOR SCHEME COMPULSORY PURCHASE ORDER 2023 SITE NOTICE

NOTICE IS HEREBY GIVEN THAT THE NATIONAL TRANSPORT AUTHORITY HAS MADE:

SWORDS TO CITY CENTRE CORE BUS CORRIDOR SCHEME COMPULSORY PURCHASE ORDER 2023

WHICH IS BEING SUBMITTED TO AN BORD PLEANÁLA FOR CONFIRMATION

IF CONFIRMED, THIS ORDER WILL AUTHORISE THE NATIONAL TRANSPORT AUTHORITY TO ACQUIRE COMPULSORILY THE FOLLOWING LAND AS DESCRIBED IN PART I OF THE SCHEDULE (SEE ACCOMPANYING EXTRACT) FOR THE PURPOSES OF CONSTRUCTION OF THE SWORDS TO CITY CENTRE CORE BUS CORRIDOR SCHEME FOR THE PURPOSES OF FACILITATING PUBLIC TRANSPORT, AND TOGETHER WITH ALL ANCILLARY AND CONSEQUENTIAL WORKS ASSOCIATED THEREWITH.

A copy of the order and of the maps referred to in it may be seen at:

National Transport Authority
Dún Scéine
Harcourt Lane
Dublin 2
D02 WT20

An Bord Pleanála,
64 Marlborough Street,
Dublin 1,
D01 V902

on working days between the hours of **9:15am and 5:30pm from Tuesday 23rd of May 2023 to Tuesday 18th of July 2023.**

A copy of the order and of the maps referred to in it are also available on the National Transport Authority website for the Swords to City Centre Core Bus Corridor Scheme at: www.swordsscheme.ie

Any objection to the order should be made in writing to **An Bord Pleanála (Strategic Infrastructure Division), 64 Marlborough Street, Dublin 1, D01 V902**, so as to reach the said Board before **5.30pm on the Tuesday 18th of July 2023.**

Additional information in relation to the Swords to City Centre Core Bus Corridor Scheme including a copy of the Environmental Impact Assessment Report (EIAR) and the Natura Impact Statement (NIS) are also available at the above location for inspection and/or purchase (in the case of the EIAR/NIS) and for inspection and downloading on the above mentioned website. Submissions/observations may be made in writing to An Bord Pleanála in relation to (i) the likely effects on the environment of the proposed road development, if carried out, (ii) the implications of the proposed road development, if carried out, for proper planning and sustainable development in the area in which it is proposed to situate the proposed road development, and (iii) the likely significant effects of the proposed road development on a European site between **Tuesday 23rd May 2023 and Tuesday 18th July 2023.** Any submissions/observations must be accompanied by a fee of €50 (except for certain prescribed bodies) and must be received by the Board not later than 5.30 p.m. on the Tuesday 18th July 2023.

Such submissions/observations must also include the following information:

- The name of the person making the submission or observation, the name of the person acting on his or her behalf, if any, and the address to which any correspondence relating the application should be sent,
- The subject matter of the submission or observation, and

- The reasons, consideration and arguments on which the submission or observation is based in full (Article 217 of the Planning and Development Regulations 2001, as amended, refers)

Submissions/observations can also be made on the An Bord Pleanála website at the following address: <https://online.pleanala.ie/en-ie/sid/observation>. Any enquiries relating to the application process should be directed to the Strategic Infrastructure Development Section of An Bord Pleanála (Tel. 01-8588100).

A person may question the validity of any decision by the Board on a proposed road development by way of an application for judicial review under the Rules of the Superior Courts (and in particular Order 84 of the Rules of the Superior Courts contained in S.I. No. 15 of 1986 as amended) and in accordance with sections 50, 50A and 50B of the Planning and Development Act 2000 (as amended).

Practical information on the review mechanism can also be accessed under the heading: “Legal Notices - Judicial Review Notice” on An Bord Pleanála website www.pleanala.ie. This information is also available on the Citizens Information Service website www.citizensinformation.ie.

Signed:

Aidan Gallagher
Head of Bus Connects Dublin Infrastructure,
National Transport Authority

Date of erection of site notice: 18/05/2023

SCHEDULE PART I

Lands Being Permanently Acquired

Number on map deposited at NTA	Quantity, Description and situation of land	Owners or Reputed Owners	Lessees or Reputed Lessees	Occupiers
1061(1).1c	Area (Ha): 0.00077 Area (m2): 7.7 Description: Commercial County: Dublin Address: Entrance to Kart City, Swords Road, Dublin 9	VARIOUS – SEE WEBSITE FOR DETAILS	None	VARIOUS – SEE WEBSITE FOR DETAILS
1060(1).1c	Area (Ha): 0.00058 Area (m2): 5.8 Description: Commercial County: Dublin Address: Lands at entrance to Harris Park, Swords Road, Dublin 9	VARIOUS – SEE WEBSITE FOR DETAILS	None	VARIOUS – SEE WEBSITE FOR DETAILS

SCHEDULE PART II

Lands Being Temporarily Acquired

Number on map deposited at NTA	Quantity, Description and situation of land	Owners or Reputed Owners	Lessees or Reputed Lessees	Occupiers
1060(2).2c	Area (Ha): 0.00188 Area (m2): 18.8 Description: Commercial County: Dublin Address: Lands at entrance to Harris Park, Swords Road, Dublin 9	VARIOUS – SEE WEBSITE FOR DETAILS	None	VARIOUS – SEE WEBSITE FOR DETAILS
1061(2).2c	Area (Ha): 0.00089 Area (m2): 8.9 Description: Commercial County: Dublin	VARIOUS – SEE WEBSITE FOR DETAILS	None	VARIOUS – SEE WEBSITE FOR DETAILS

Number on map deposited at NTA	Quantity, Description and situation of land		Owners or Reputed Owners	Lessees or Reputed Lessees	Occupiers
	County: Address:	Entrance to Kart City, Swords Road, Dublin 9			

SCHEDULE

PART IV (Section A)

Description of private rights to be acquired

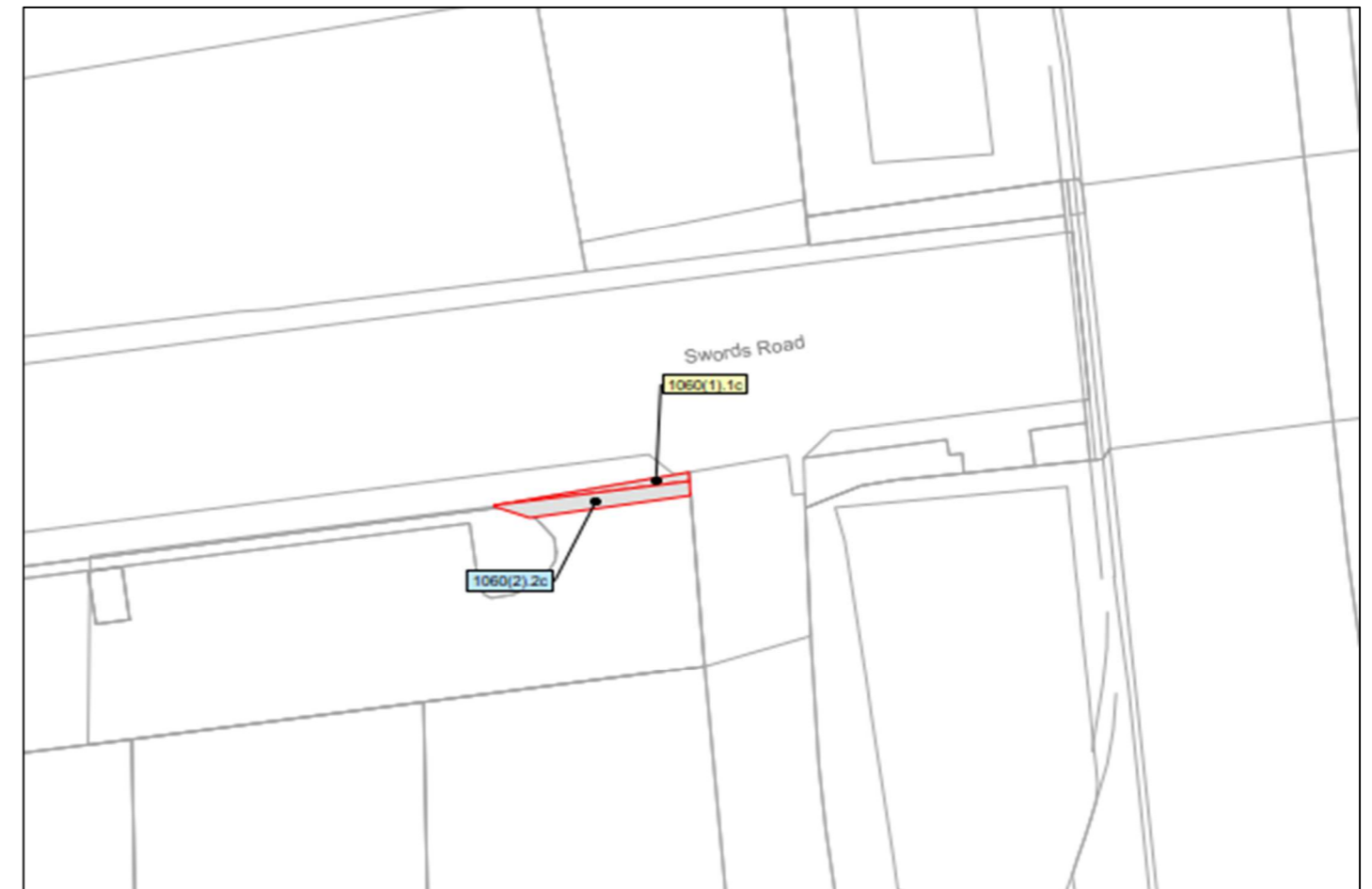
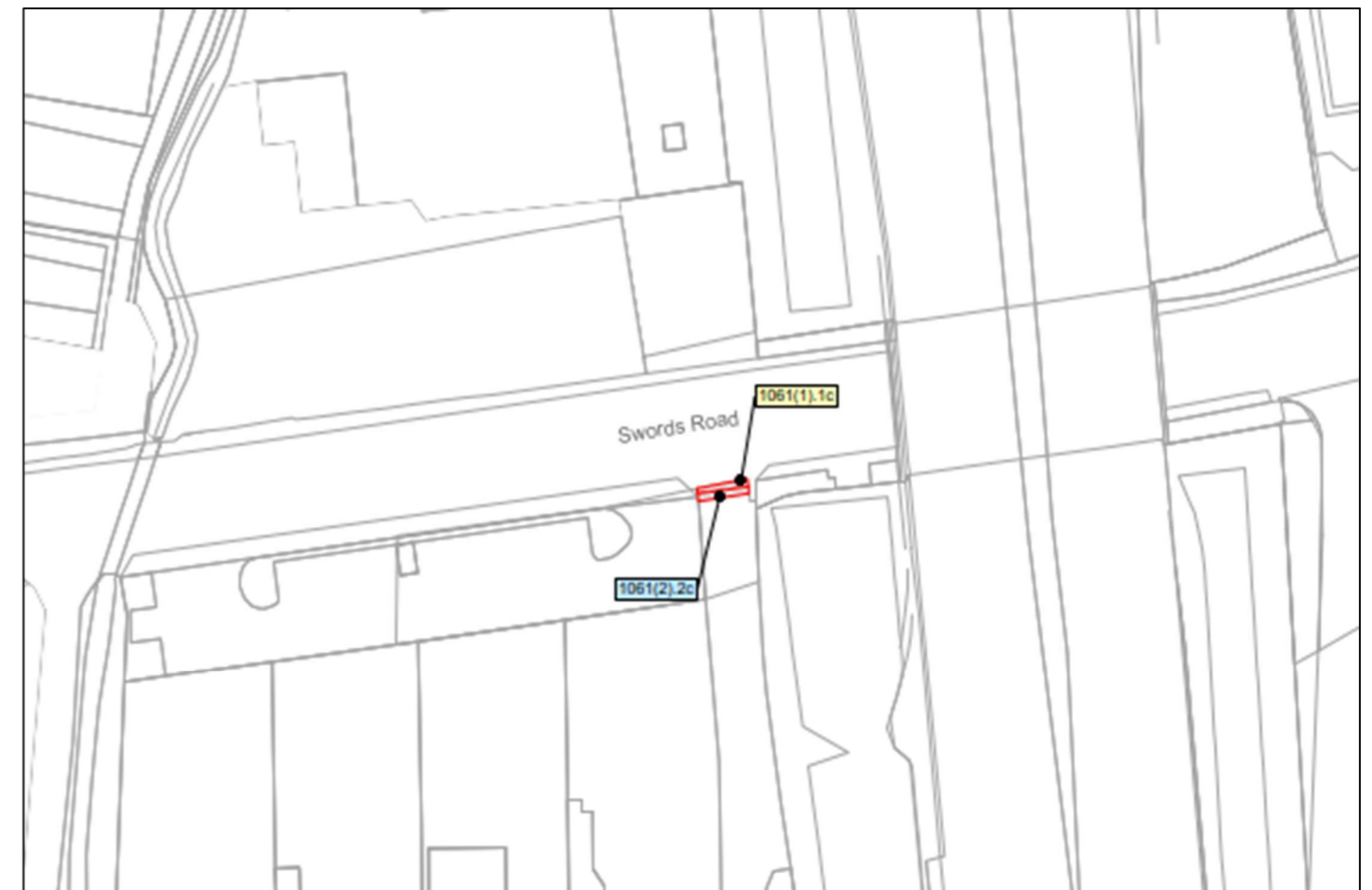
Reference	Description	Owners or Reputed Owners of the Right to be Acquired
CY	All private rights within the area shaded orange and labelled 'CY' on the deposit map reference 0002-DM-0014 associated with plot reference 1060(1).1c as described in Part I of the Schedule.	VARIOUS – SEE WEBSITE FOR DETAILS
CZ	All private rights within the area shaded orange and labelled 'CZ' on the deposit map reference 0002-DM-0014 associated with plot reference 1061(1).1c as described in Part I of the Schedule.	VARIOUS – SEE WEBSITE FOR DETAILS

SCHEDULE

PART IV (Section C)

Description of private rights to be acquired

Reference	Description	Owners or Reputed Owners of the Right to be Acquired
EU	All private rights within the area shaded blue and labelled 'EU' on the deposit map reference 0002-DM-0014 associated with plot reference 1060(2).2c as described in Part II of the Schedule.	VARIOUS – SEE WEBSITE FOR DETAILS
EV	All private rights within the area shaded blue and labelled 'EV' on the deposit map reference 0002-DM-0014 associated with plot reference 1061(2).2c as described in Part II of the Schedule.	VARIOUS – SEE WEBSITE FOR DETAILS



Legend:

 1001(1).1d	LANDS BEING PERMANENTLY ACQUIRED* * SCHEDULE PART I (Shaded in Grey)	 1001(2).2d	LANDS BEING TEMPORARILY ACQUIRED** **SCHEDULE PART II (Shaded in Grey)		Public rights of way to be extinguished listed in the SCHEDULE PART III (Section A)		Public rights of way to be restricted or otherwise interfered with listed in the SCHEDULE PART III (Section B)		Private rights to be acquired listed in the SCHEDULE PART IV (Section A)		Private rights to be restricted or otherwise interfered with listed in the SCHEDULE PART IV (Section B)		Private rights to be temporarily restricted or otherwise interfered with listed in the SCHEDULE PART IV (Section C)
---	--	---	--	---	---	---	--	---	--	---	---	---	---

**SWORDS TO CITY CENTRE
CORE BUS CORRIDOR SCHEME
COMPULSORY PURCHASE ORDER 2023
SITE NOTICE**

NOTICE IS HEREBY GIVEN THAT THE NATIONAL TRANSPORT AUTHORITY HAS MADE:

**SWORDS TO CITY CENTRE CORE BUS CORRIDOR SCHEME
COMPULSORY PURCHASE ORDER 2023**

WHICH IS BEING SUBMITTED TO AN BORD PLEANÁLA FOR CONFIRMATION

IF CONFIRMED, THIS ORDER WILL AUTHORISE THE NATIONAL TRANSPORT AUTHORITY TO ACQUIRE COMPULSORILY THE FOLLOWING LAND AS DESCRIBED IN PART I OF THE SCHEDULE (SEE ACCOMPANYING EXTRACT) FOR THE PURPOSES OF CONSTRUCTION OF THE SWORDS TO CITY CENTRE CORE BUS CORRIDOR SCHEME FOR THE PURPOSES OF FACILITATING PUBLIC TRANSPORT, AND TOGETHER WITH ALL ANCILLARY AND CONSEQUENTIAL WORKS ASSOCIATED THEREWITH.

A copy of the order and of the maps referred to in it may be seen at:

**National Transport Authority
Dún Scéine
Harcourt Lane
Dublin 2
D02 WT20**

**An Bord Pleanála,
64 Marlborough Street,
Dublin 1,
D01 V902**

on working days between the hours of **9:15am and 5:30pm from Tuesday 23rd of May 2023 to Tuesday 18th of July 2023.**

A copy of the order and of the maps referred to in it are also available on the National Transport Authority website for the Swords to City Centre Core Bus Corridor Scheme at: www.swordsscheme.ie

Any objection to the order should be made in writing to **An Bord Pleanála (Strategic Infrastructure Division), 64 Marlborough Street, Dublin 1, D01 V902**, so as to reach the said Board before **5.30pm on the Tuesday 18th of July 2023.**

Additional information in relation to the Swords to City Centre Core Bus Corridor Scheme including a copy of the Environmental Impact Assessment Report (EIAR) and the Natura Impact Statement (NIS) are also available at the above location for inspection and/or purchase (in the case of the EIAR/NIS) and for inspection and downloading on the above mentioned website. Submissions/observations may be made in writing to An Bord Pleanála in relation to (i) the likely effects on the environment of the proposed road development, if carried out, (ii) the implications of the proposed road development, if carried out, for proper planning and sustainable development in the area in which it is proposed to situate the proposed road development, and (iii) the likely significant effects of the proposed road development on a European site between **Tuesday 23rd May 2023 and Tuesday 18th July 2023.** Any submissions/observations must be accompanied by a fee of €50 (except for certain prescribed bodies) and must be received by the Board not later than 5.30 p.m. on the Tuesday 18th July 2023.

Such submissions/observations must also include the following information:

- The name of the person making the submission or observation, the name of the person acting on his or her behalf, if any, and the address to which any correspondence relating the application should be sent,
- The subject matter of the submission or observation, and

- The reasons, consideration and arguments on which the submission or observation is based in full (Article 217 of the Planning and Development Regulations 2001, as amended, refers)

Submissions/observations can also be made on the An Bord Pleanála website at the following address: <https://online.pleanala.ie/en-ie/sid/observation>. Any enquiries relating to the application process should be directed to the Strategic Infrastructure Development Section of An Bord Pleanála (Tel. 01-8588100).

A person may question the validity of any decision by the Board on a proposed road development by way of an application for judicial review under the Rules of the Superior Courts (and in particular Order 84 of the Rules of the Superior Courts contained in S.I. No. 15 of 1986 as amended) and in accordance with sections 50, 50A and 50B of the Planning and Development Act 2000 (as amended).

Practical information on the review mechanism can also be accessed under the heading: “Legal Notices - Judicial Review Notice” on An Bord Pleanála website www.pleanala.ie. This information is also available on the Citizens Information Service website www.citizensinformation.ie.

Signed:

Aidan Gallagher
Head of Bus Connects Dublin Infrastructure,
National Transport Authority

Date of erection of site notice: 18/05/2023

**SCHEDULE
PART I**

Lands Being Permanently Acquired

Number on map deposited at NTA	Quantity, Description and situation of land	Owners or Reputed Owners	Lessees or Reputed Lessees	Occupiers
1063(3).1i	Area (Ha): 0.00087 Area (m2): 8.7 Description: Community County: Dublin Address: Entrance to North Ring Business Park, Swords Road, Santry, Dublin	VARIOUS – SEE WEBSITE FOR DETAILS	None	VARIOUS – SEE WEBSITE FOR DETAILS
1063(1).1a	Area (Ha): 0.00537 Area (m2): 53.7 Description: Access Road County: Dublin Address: Entrance to North Ring Business Park, Swords Road, Santry, Dublin	VARIOUS – SEE WEBSITE FOR DETAILS	None	VARIOUS – SEE WEBSITE FOR DETAILS
1063(2).1c	Area (Ha): 0.00207 Area (m2): 20.7 Description: Commercial County: Dublin Address: Entrance to North Ring Business Park, Swords Road, Santry, Dublin	VARIOUS – SEE WEBSITE FOR DETAILS	None	VARIOUS – SEE WEBSITE FOR DETAILS

SCHEDULE

PART II

Lands Being Temporarily Acquired

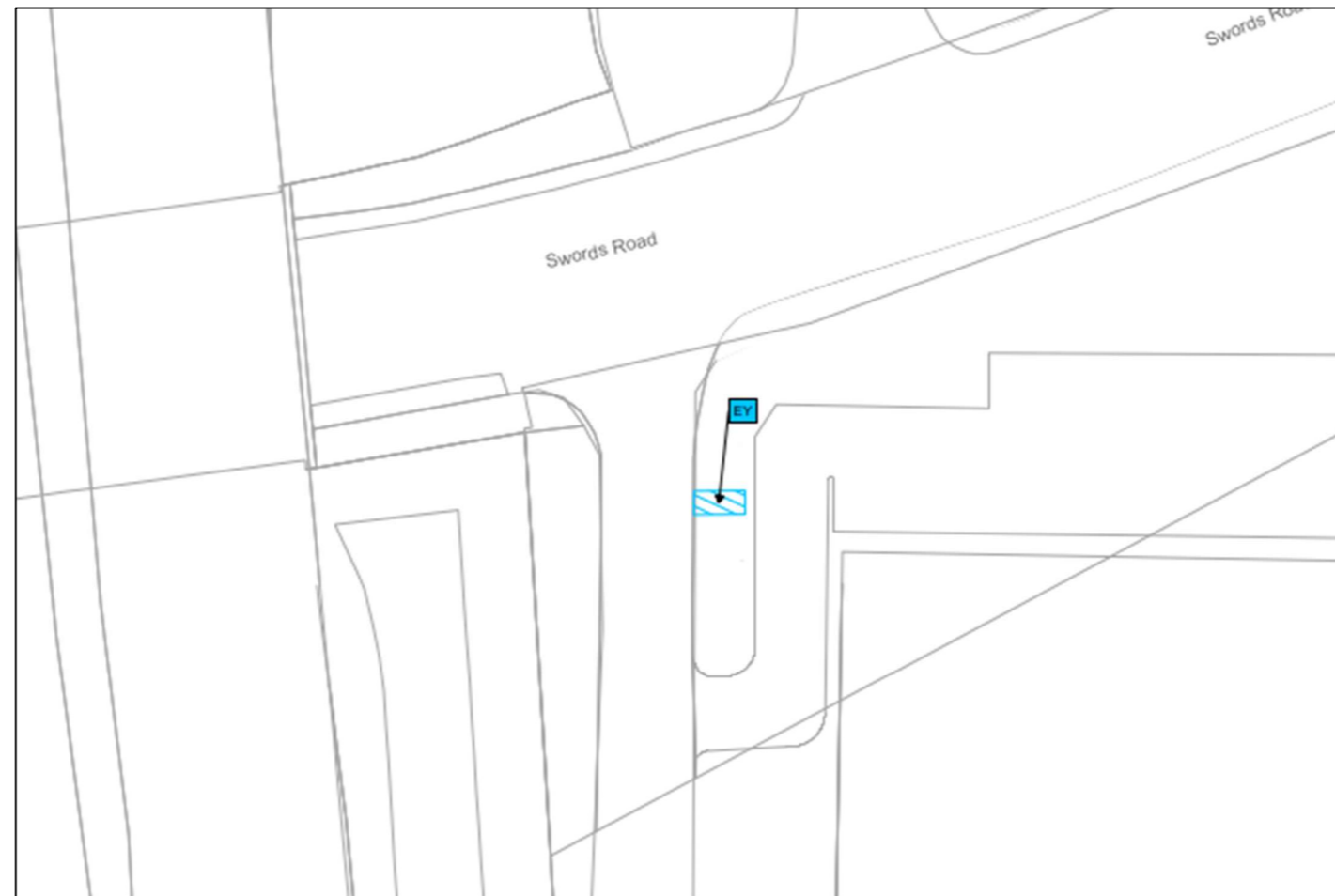
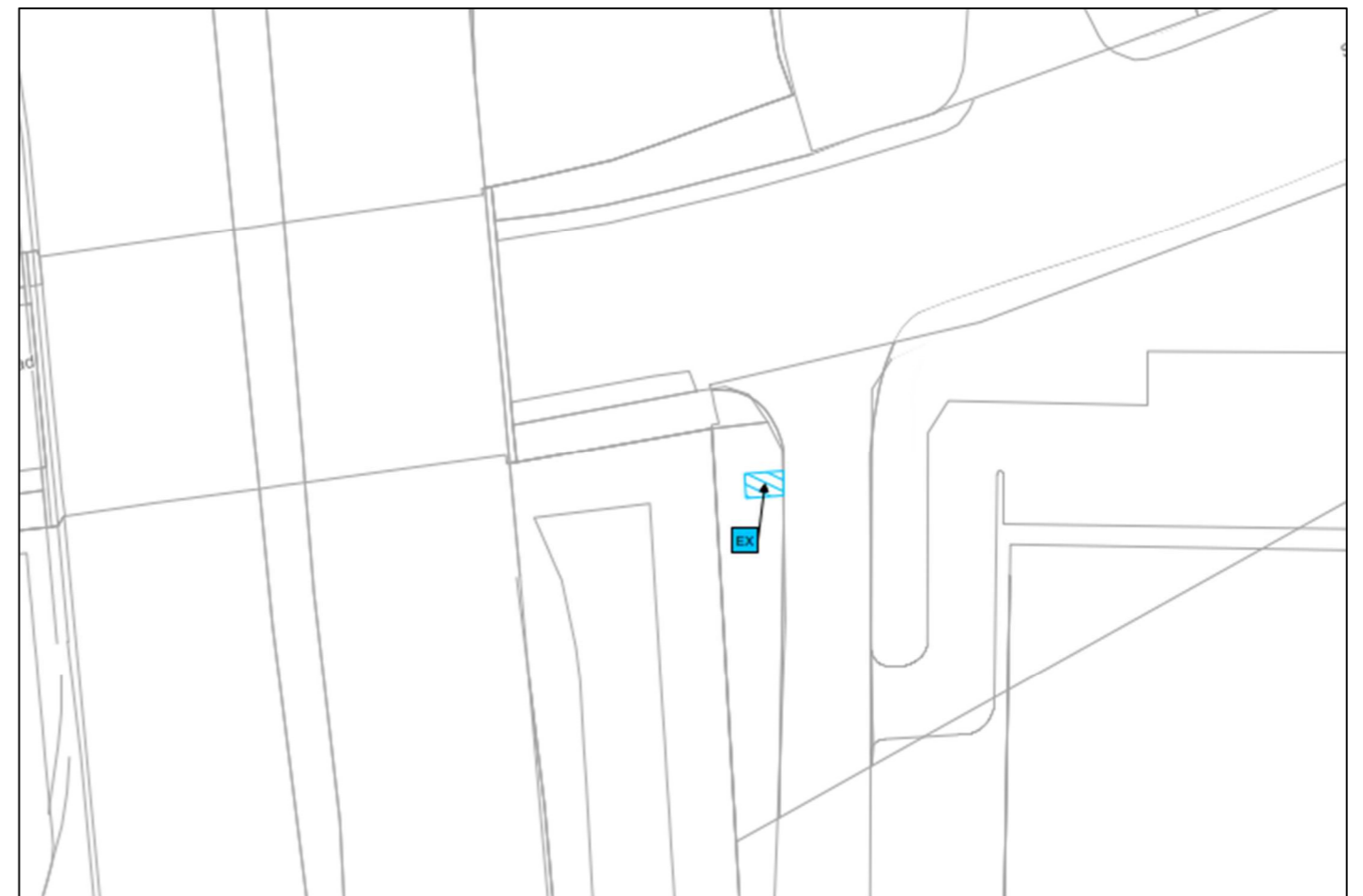
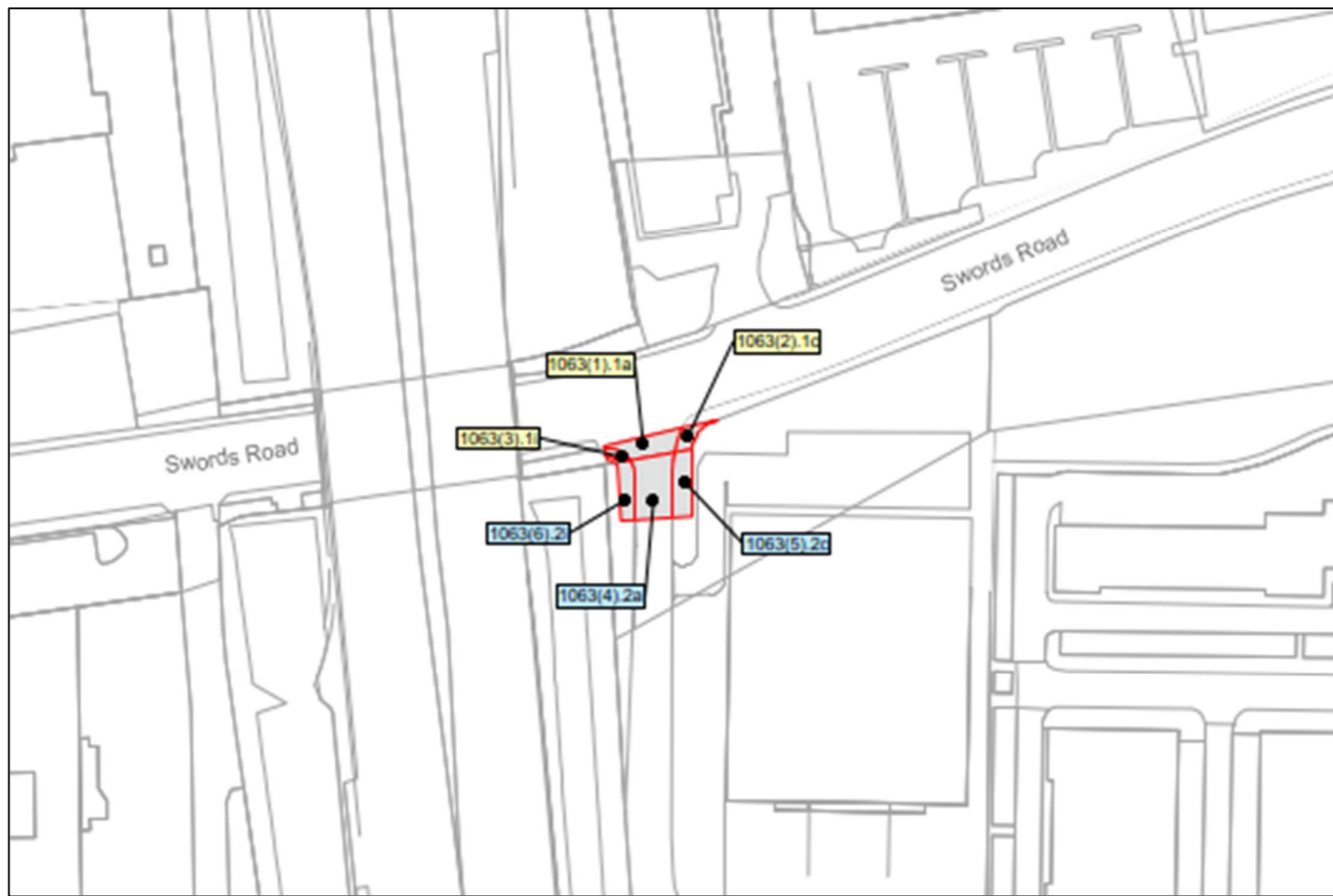
Number on map deposited at NTA	Quantity, Description and situation of land	Owners or Reputed Owners	Lessees or Reputed Lessees	Occupiers
1063(4).2a	Area (Ha): 0.01018 Area (m2): 101.8 Description: Access Road County: Dublin Address: Entrance to North Ring Business Park, Swords Road, Santry, Dublin	VARIOUS – SEE WEBSITE FOR DETAILS	None	VARIOUS – SEE WEBSITE FOR DETAILS
1063(6).2i	Area (Ha): 0.00433 Area (m2): 43.3 Description: Community County: Dublin Address: Entrance to North Ring Business Park, Swords Road, Santry, Dublin	VARIOUS – SEE WEBSITE FOR DETAILS	None	VARIOUS – SEE WEBSITE FOR DETAILS
1063(5).2c	Area (Ha): 0.00572 Area (m2): 57.2 Description: Commercial County: Dublin Address: Entrance to North Ring Business Park, Swords Road, Santry, Dublin	VARIOUS – SEE WEBSITE FOR DETAILS	None	VARIOUS – SEE WEBSITE FOR DETAILS

SCHEDULE

PART IV (Section C)


Description of private rights to be acquired

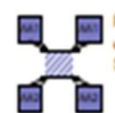
Reference	Description	Owners or Reputed Owners of the Right to be Acquired
EX	All private rights within the area shaded blue and labelled 'EX' on the deposit map reference 0002-DM-0014 associated with plot reference 1063(6).2i as described in Part II of the Schedule.	VARIOUS – SEE WEBSITE FOR DETAILS
EY	All private rights within the area shaded blue and labelled 'EY' on the deposit map reference 0002-DM-0014 associated with plot reference 1063(5).2c as described in Part II of the Schedule.	VARIOUS – SEE WEBSITE FOR DETAILS





Legend:


 **LANDS BEING PERMANENTLY ACQUIRED***
 * SCHEDULE PART I (Shaded in Grey)
 1001(1).1d


 **LANDS BEING TEMPORARILY ACQUIRED****
 **SCHEDULE PART II (Shaded in Grey)
 1001(2).2d

 Public rights of way to be extinguished listed in the SCHEDULE PART III (Section A)

 Public rights of way to be restricted or otherwise interfered with listed in the SCHEDULE PART III (Section B)

 Private rights to be acquired listed in the SCHEDULE PART IV (Section A)

 Private rights to be restricted or otherwise interfered with listed in the SCHEDULE PART IV (Section B)

 Private rights to be temporarily restricted or otherwise interfered with listed in the SCHEDULE PART IV (Section C)

SWORDS TO CITY CENTRE CORE BUS CORRIDOR SCHEME COMPULSORY PURCHASE ORDER 2023 SITE NOTICE

NOTICE IS HEREBY GIVEN THAT THE NATIONAL TRANSPORT AUTHORITY HAS MADE:

SWORDS TO CITY CENTRE CORE BUS CORRIDOR SCHEME COMPULSORY PURCHASE ORDER 2023

WHICH IS BEING SUBMITTED TO AN BORD PLEANÁLA FOR CONFIRMATION

IF CONFIRMED, THIS ORDER WILL AUTHORISE THE NATIONAL TRANSPORT AUTHORITY TO ACQUIRE COMPULSORILY THE FOLLOWING LAND AS DESCRIBED IN PART I OF THE SCHEDULE (SEE ACCOMPANYING EXTRACT) FOR THE PURPOSES OF CONSTRUCTION OF THE SWORDS TO CITY CENTRE CORE BUS CORRIDOR SCHEME FOR THE PURPOSES OF FACILITATING PUBLIC TRANSPORT, AND TOGETHER WITH ALL ANCILLARY AND CONSEQUENTIAL WORKS ASSOCIATED THEREWITH.

A copy of the order and of the maps referred to in it may be seen at:

National Transport Authority
Dún Scéine
Harcourt Lane
Dublin 2
D02 WT20

An Bord Pleanála,
64 Marlborough Street,
Dublin 1,
D01 V902

on working days between the hours of **9:15am and 5:30pm from Tuesday 23rd of May 2023 to Tuesday 18th of July 2023.**

A copy of the order and of the maps referred to in it are also available on the National Transport Authority website for the Swords to City Centre Core Bus Corridor Scheme at: www.swordsscheme.ie

Any objection to the order should be made in writing to **An Bord Pleanála (Strategic Infrastructure Division), 64 Marlborough Street, Dublin 1, D01 V902**, so as to reach the said Board before **5.30pm on the Tuesday 18th of July 2023.**

Additional information in relation to the Swords to City Centre Core Bus Corridor Scheme including a copy of the Environmental Impact Assessment Report (EIAR) and the Natura Impact Statement (NIS) are also available at the above location for inspection and/or purchase (in the case of the EIAR/NIS) and for inspection and downloading on the above mentioned website. Submissions/observations may be made in writing to An Bord Pleanála in relation to (i) the likely effects on the environment of the proposed road development, if carried out, (ii) the implications of the proposed road development, if carried out, for proper planning and sustainable development in the area in which it is proposed to situate the proposed road development, and (iii) the likely significant effects of the proposed road development on a European site between **Tuesday 23rd May 2023 and Tuesday 18th July 2023.** Any submissions/observations must be accompanied by a fee of €50 (except for certain prescribed bodies) and must be received by the Board not later than 5.30 p.m. on the Tuesday 18th July 2023.

Such submissions/observations must also include the following information:

- The name of the person making the submission or observation, the name of the person acting on his or her behalf, if any, and the address to which any correspondence relating the application should be sent,
- The subject matter of the submission or observation, and

- The reasons, consideration and arguments on which the submission or observation is based in full (Article 217 of the Planning and Development Regulations 2001, as amended, refers)

Submissions/observations can also be made on the An Bord Pleanála website at the following address: <https://online.pleanala.ie/en-ie/sid/observation>. Any enquiries relating to the application process should be directed to the Strategic Infrastructure Development Section of An Bord Pleanála (Tel. 01-8588100).

A person may question the validity of any decision by the Board on a proposed road development by way of an application for judicial review under the Rules of the Superior Courts (and in particular Order 84 of the Rules of the Superior Courts contained in S.I. No. 15 of 1986 as amended) and in accordance with sections 50, 50A and 50B of the Planning and Development Act 2000 (as amended).

Practical information on the review mechanism can also be accessed under the heading: “Legal Notices - Judicial Review Notice” on An Bord Pleanála website www.pleanala.ie. This information is also available on the Citizens Information Service website www.citizensinformation.ie.

Signed:

Aidan Gallagher
Head of Bus Connects Dublin Infrastructure,
National Transport Authority

Date of erection of site notice: 18/05/2023

SCHEDULE

PART I

Lands Being Permanently Acquired

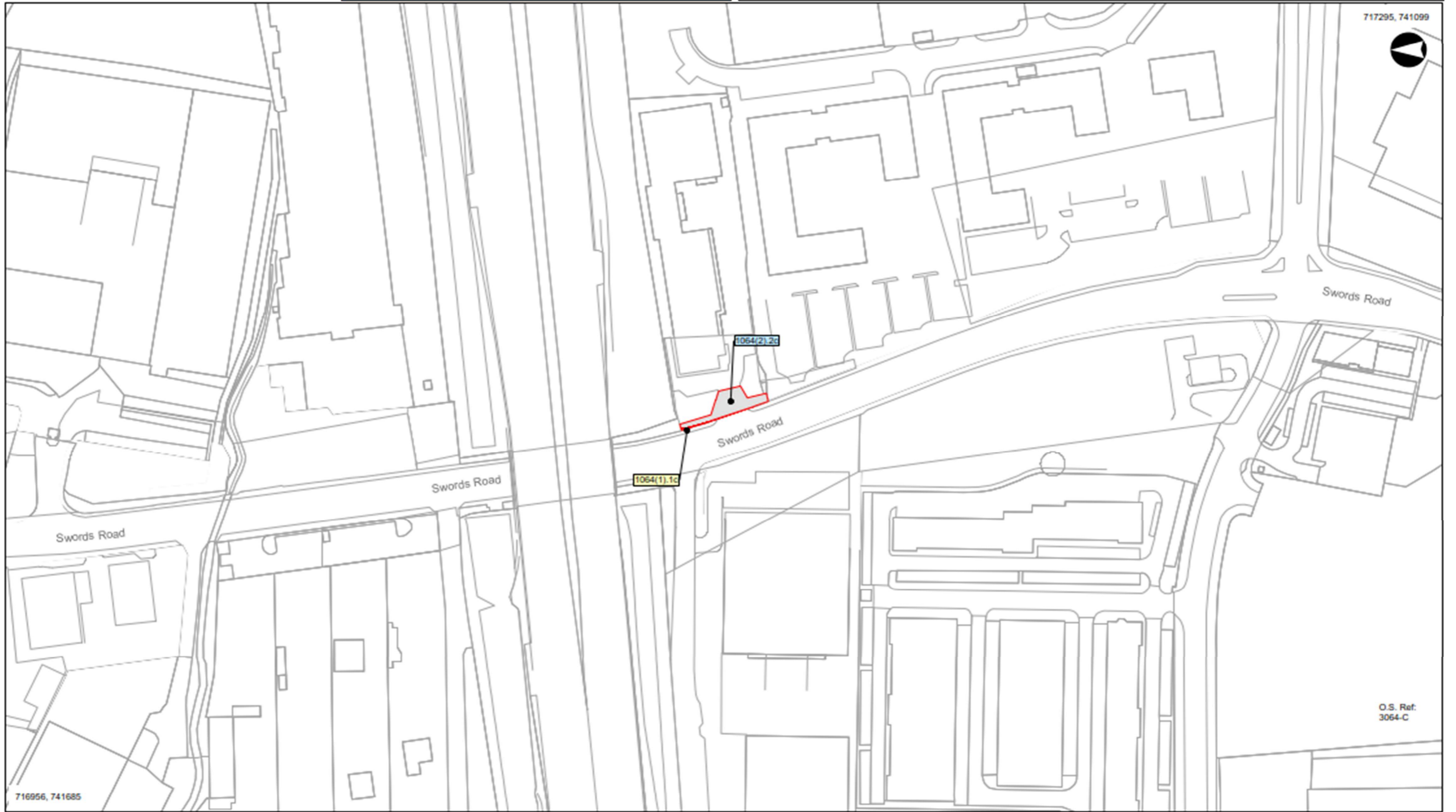
Number on map deposited at NTA	Quantity, Description and situation of land	Owners or Reputed Owners	Lessees or Reputed Lessees	Occupiers
1064(1).1c	Area (Ha): 0.00064 Area (m2): 6.4 Description: Commercial County: Dublin Address: Outside Nesta, Swords Road, Santry, Dublin	VARIOUS – SEE WEBSITE FOR DETAILS	None	VARIOUS – SEE WEBSITE FOR DETAILS

SCHEDULE








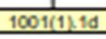

PART II

Lands Being Temporarily Acquired

Number on map deposited at NTA	Quantity, Description and situation of land	Owners or Reputed Owners	Lessees or Reputed Lessees	Occupiers
1064(2).2c	Area (Ha): 0.02018 Area (m2): 201.8 Description: Commercial County: Dublin Address: Outside Nesta, Swords Road, Santry, Dublin	VARIOUS – SEE WEBSITE FOR DETAILS	None	VARIOUS – SEE WEBSITE FOR DETAILS



Legend:

	LANDS BEING PERMANENTLY ACQUIRED*		LANDS BEING TEMPORARILY ACQUIRED**		Public rights of way to be extinguished listed in the SCHEDULE PART III (Section A)		Public rights of way to be restricted or otherwise interfered with listed in the SCHEDULE PART III (Section B)		Private rights to be acquired listed in the SCHEDULE PART IV (Section A)		Private rights to be restricted or otherwise interfered with listed in the SCHEDULE PART IV (Section B)		Private rights to be temporarily restricted or otherwise interfered with listed in the SCHEDULE PART IV (Section C)
	* SCHEDULE PART I (Shaded in Grey)		**SCHEDULE PART II (Shaded in Grey)										



NTA
National Transport Authority
Údarás Náisiúnta Iompair
National Transport Authority

**Swords to City Centre
Core Bus Corridor Scheme
Compulsory Purchase Order 2023
Land Acquisition Map**

Rev.	Date	Description	Appr.
M01	26/05/23	ISSUED FOR PLANNING APPLICATION	SN

Lands to be Compulsorily Acquired Server Map			
Designed: SK	File Name: BOCB-CPO-PDV_SP-002_XX_00-OR-GG-0083	Drawing No: 0002-SM-0083	Rev: M01
Drawn: GR	Scale: 1:1500 (A3)		
Checked: SL	Date: 09/05/23		
Approved: SN			

**SWORDS TO CITY CENTRE
CORE BUS CORRIDOR SCHEME
COMPULSORY PURCHASE ORDER 2023
SITE NOTICE**

NOTICE IS HEREBY GIVEN THAT THE NATIONAL TRANSPORT AUTHORITY HAS MADE:

**SWORDS TO CITY CENTRE CORE BUS CORRIDOR SCHEME
COMPULSORY PURCHASE ORDER 2023**

WHICH IS BEING SUBMITTED TO AN BORD PLEANÁLA FOR CONFIRMATION

IF CONFIRMED, THIS ORDER WILL AUTHORISE THE NATIONAL TRANSPORT AUTHORITY TO ACQUIRE COMPULSORILY THE FOLLOWING LAND AS DESCRIBED IN PART I OF THE SCHEDULE (SEE ACCOMPANYING EXTRACT) FOR THE PURPOSES OF CONSTRUCTION OF THE SWORDS TO CITY CENTRE CORE BUS CORRIDOR SCHEME FOR THE PURPOSES OF FACILITATING PUBLIC TRANSPORT, AND TOGETHER WITH ALL ANCILLARY AND CONSEQUENTIAL WORKS ASSOCIATED THEREWITH.

A copy of the order and of the maps referred to in it may be seen at:

**National Transport Authority
Dún Scéine
Harcourt Lane
Dublin 2
D02 WT20**

**An Bord Pleanála,
64 Marlborough Street,
Dublin 1,
D01 V902**

on working days between the hours of **9:15am and 5:30pm from Tuesday 23rd of May 2023 to Tuesday 18th of July 2023.**

A copy of the order and of the maps referred to in it are also available on the National Transport Authority website for the Swords to City Centre Core Bus Corridor Scheme at: www.swordsscheme.ie

Any objection to the order should be made in writing to **An Bord Pleanála (Strategic Infrastructure Division), 64 Marlborough Street, Dublin 1, D01 V902**, so as to reach the said Board before **5.30pm on the Tuesday 18th of July 2023.**

Additional information in relation to the Swords to City Centre Core Bus Corridor Scheme including a copy of the Environmental Impact Assessment Report (EIAR) and the Natura Impact Statement (NIS) are also available at the above location for inspection and/or purchase (in the case of the EIAR/NIS) and for inspection and downloading on the above mentioned website. Submissions/observations may be made in writing to An Bord Pleanála in relation to (i) the likely effects on the environment of the proposed road development, if carried out, (ii) the implications of the proposed road development, if carried out, for proper planning and sustainable development in the area in which it is proposed to situate the proposed road development, and (iii) the likely significant effects of the proposed road development on a European site between **Tuesday 23rd May 2023 and Tuesday 18th July 2023.** Any submissions/observations must be accompanied by a fee of €50 (except for certain prescribed bodies) and must be received by the Board not later than 5.30 p.m. on the Tuesday 18th July 2023.

Such submissions/observations must also include the following information:

- The name of the person making the submission or observation, the name of the person acting on his or her behalf, if any, and the address to which any correspondence relating the application should be sent,
- The subject matter of the submission or observation, and

- The reasons, consideration and arguments on which the submission or observation is based in full (Article 217 of the Planning and Development Regulations 2001, as amended, refers)

Submissions/observations can also be made on the An Bord Pleanála website at the following address: <https://online.pleanala.ie/en-ie/sid/observation>. Any enquiries relating to the application process should be directed to the Strategic Infrastructure Development Section of An Bord Pleanála (Tel. 01-8588100).

A person may question the validity of any decision by the Board on a proposed road development by way of an application for judicial review under the Rules of the Superior Courts (and in particular Order 84 of the Rules of the Superior Courts contained in S.I. No. 15 of 1986 as amended) and in accordance with sections 50, 50A and 50B of the Planning and Development Act 2000 (as amended).

Practical information on the review mechanism can also be accessed under the heading: “Legal Notices - Judicial Review Notice” on An Bord Pleanála website www.pleanala.ie. This information is also available on the Citizens Information Service website www.citizensinformation.ie.

Signed:

Aidan Gallagher
Head of Bus Connects Dublin Infrastructure,
National Transport Authority

Date of erection of site notice: 18/05/2023

SCHEDULE

PART I

Lands Being Permanently Acquired

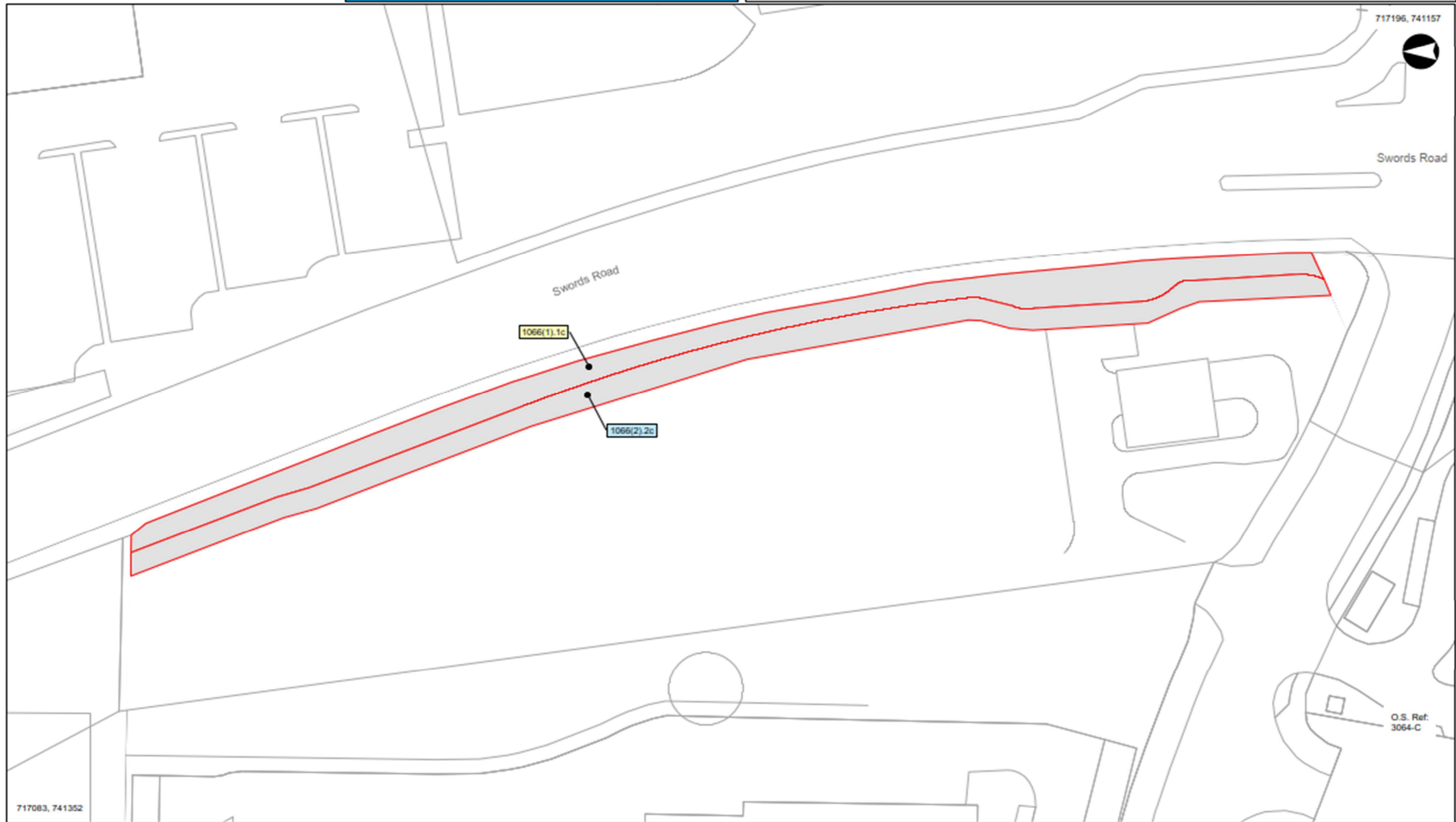
Number on map deposited at NTA	Quantity, Description and situation of land	Owners or Reputed Owners	Lessees or Reputed Lessees	Occupiers
1066(1).1c	Area (Ha): 0.05610 Area (m2): 561.0 Description: Commercial County: Dublin Address: Industrial yard on west side of R132 Swords Road, Riverview Business Park, Co. Dublin	VARIOUS – SEE WEBSITE FOR DETAILS	None	Owner(s)

SCHEDULE

PART II

Lands Being Temporarily Acquired

Number on map deposited at NTA	Quantity, Description and situation of land	Owners or Reputed Owners	Lessees or Reputed Lessees	Occupiers
1066(2).2c	Area (Ha): 0.05228 Area (m2): 522.8 Description: Commercial County: Dublin Address: Industrial yard on west side of R132 Swords Road, Riverview Business Park, Co. Dublin	VARIOUS – SEE WEBSITE FOR DETAILS	None	Owner(s)



Legend:

- LANDS BEING PERMANENTLY ACQUIRED***
* SCHEDULE PART I (Shaded in Grey)
1001(1).1d
- LANDS BEING TEMPORARILY ACQUIRED****
**SCHEDULE PART II (Shaded in Grey)
1001(2).2d
- Public rights of way to be extinguished listed in the SCHEDULE PART III (Section A)
- Public rights of way to be restricted or otherwise interfered with listed in the SCHEDULE PART III (Section B)
- Private rights to be acquired listed in the SCHEDULE PART IV (Section A)
- Private rights to be restricted or otherwise interfered with listed in the SCHEDULE PART IV (Section B)
- Private rights to be temporarily restricted or otherwise interfered with listed in the SCHEDULE PART IV (Section C)

NTA
National Transport Authority
Údarás Náisiúnta Iompair
National Transport Authority

**Swords to City Centre
Core Bus Corridor Scheme
Compulsory Purchase Order 2023
Land Acquisition Map**

Rev.	Date	Description	Appr.
001	29/05/23	ISSUED FOR PLANNING APPLICATION	SN

Lands to be Compulsorily Acquired Server Map
Fingal County Council, Pádraig Ó Súilleabháin & Co. (Map) Limited

Designed: SK	File Name: BOCB-CPO-POV_SP-002_JX_00-OR-GG-0085	Drawing No.	Rev.
Drawn: SK	Scale: 1:500 (A3)	0002-SM-0085	001
Checked: IL	Date: 08/05/23		
Approved: SN			

**SWORDS TO CITY CENTRE
CORE BUS CORRIDOR SCHEME
COMPULSORY PURCHASE ORDER 2023
SITE NOTICE**

NOTICE IS HEREBY GIVEN THAT THE NATIONAL TRANSPORT AUTHORITY HAS MADE:

**SWORDS TO CITY CENTRE CORE BUS CORRIDOR SCHEME
COMPULSORY PURCHASE ORDER 2023**

WHICH IS BEING SUBMITTED TO AN BORD PLEANÁLA FOR CONFIRMATION

IF CONFIRMED, THIS ORDER WILL AUTHORISE THE NATIONAL TRANSPORT AUTHORITY TO ACQUIRE COMPULSORILY THE FOLLOWING LAND AS DESCRIBED IN PART I OF THE SCHEDULE (SEE ACCOMPANYING EXTRACT) FOR THE PURPOSES OF CONSTRUCTION OF THE SWORDS TO CITY CENTRE CORE BUS CORRIDOR SCHEME FOR THE PURPOSES OF FACILITATING PUBLIC TRANSPORT, AND TOGETHER WITH ALL ANCILLARY AND CONSEQUENTIAL WORKS ASSOCIATED THEREWITH.

A copy of the order and of the maps referred to in it may be seen at:

**National Transport Authority
Dún Scéine
Harcourt Lane
Dublin 2
D02 WT20**

**An Bord Pleanála,
64 Marlborough Street,
Dublin 1,
D01 V902**

on working days between the hours of **9:15am and 5:30pm from Tuesday 23rd of May 2023 to Tuesday 18th of July 2023.**

A copy of the order and of the maps referred to in it are also available on the National Transport Authority website for the Swords to City Centre Core Bus Corridor Scheme at: www.swordsscheme.ie

Any objection to the order should be made in writing to **An Bord Pleanála (Strategic Infrastructure Division), 64 Marlborough Street, Dublin 1, D01 V902**, so as to reach the said Board before **5.30pm on the Tuesday 18th of July 2023.**

Additional information in relation to the Swords to City Centre Core Bus Corridor Scheme including a copy of the Environmental Impact Assessment Report (EIAR) and the Natura Impact Statement (NIS) are also available at the above location for inspection and/or purchase (in the case of the EIAR/NIS) and for inspection and downloading on the above mentioned website. Submissions/observations may be made in writing to An Bord Pleanála in relation to (i) the likely effects on the environment of the proposed road development, if carried out, (ii) the implications of the proposed road development, if carried out, for proper planning and sustainable development in the area in which it is proposed to situate the proposed road development, and (iii) the likely significant effects of the proposed road development on a European site between **Tuesday 23rd May 2023 and Tuesday 18th July 2023.** Any submissions/observations must be accompanied by a fee of €50 (except for certain prescribed bodies) and must be received by the Board not later than 5.30 p.m. on the Tuesday 18th July 2023.

Such submissions/observations must also include the following information:

- The name of the person making the submission or observation, the name of the person acting on his or her behalf, if any, and the address to which any correspondence relating the application should be sent,
- The subject matter of the submission or observation, and

- The reasons, consideration and arguments on which the submission or observation is based in full (Article 217 of the Planning and Development Regulations 2001, as amended, refers)

Submissions/observations can also be made on the An Bord Pleanála website at the following address: <https://online.pleanala.ie/en-ie/sid/observation>. Any enquiries relating to the application process should be directed to the Strategic Infrastructure Development Section of An Bord Pleanála (Tel. 01-8588100).

A person may question the validity of any decision by the Board on a proposed road development by way of an application for judicial review under the Rules of the Superior Courts (and in particular Order 84 of the Rules of the Superior Courts contained in S.I. No. 15 of 1986 as amended) and in accordance with sections 50, 50A and 50B of the Planning and Development Act 2000 (as amended).

Practical information on the review mechanism can also be accessed under the heading: “Legal Notices - Judicial Review Notice” on An Bord Pleanála website www.pleanala.ie. This information is also available on the Citizens Information Service website www.citizensinformation.ie.

Signed:

Aidan Gallagher
Head of Bus Connects Dublin Infrastructure,
National Transport Authority

Date of erection of site notice: 18/05/2023

**SCHEDULE
PART I**

Lands Being Permanently Acquired

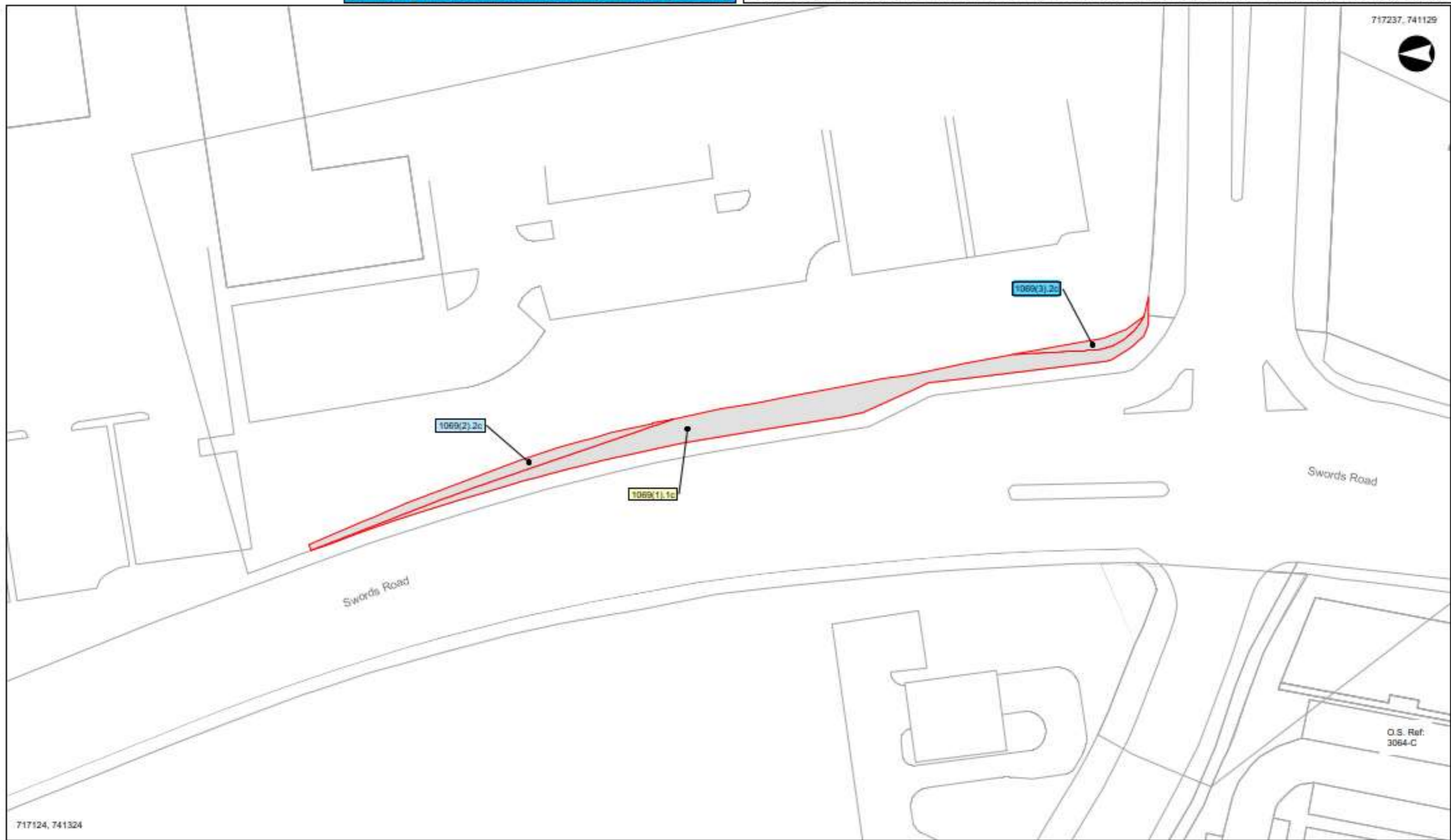
Number on map deposited at NTA	Quantity, Description and situation of land	Owners or Reputed Owners	Lessees or Reputed Lessees	Occupiers
1069(1).1c	Area (Ha): 0.02497 Area (m2): 249.7 Description: Commercial County: Dublin Address: Grass verge adjacent to Woodford Business Park, Swords Road, Dublin 9	Salesa Trading Ltd (Dissolved Company), c/o The Minister for Public Expenditure and Reform/Nelius Lynch/Philip Byrne, Office of Public Works, Jonathan Swift Street, Trim Co. Meath C15NX36	None	Fingal County Council, County Hall, Main Street, Swords, Co. Dublin, K67 X8Y2

**SCHEDULE
PART II**

Lands Being Temporarily Acquired

Number on map deposited at NTA	Quantity, Description and situation of land	Owners or Reputed Owners	Lessees or Reputed Lessees	Occupiers
1069(2).2c	Area (Ha): 0.00573 Area (m2): 57.3 Description: Commercial County: Dublin Address: Grass verge adjacent to Woodford Business Park, Swords Road, Dublin 9	Salesa Trading Ltd (Dissolved Company), c/o The Minister for Public Expenditure and Reform/Nelius Lynch/Philip Byrne, Office of Public Works, Jonathan Swift Street, Trim Co. Meath C15NX36	None	Fingal County Council, County Hall, Main Street, Swords, Co. Dublin, K67 X8Y2

Number on map deposited at NTA	Quantity, Description and situation of land		Owners or Reputed Owners	Lessees or Reputed Lessees	Occupiers
1069(3).2c	Area (Ha): Area (m2): Description: County: Address:	0.00155 15.5 Commercial Dublin Grass verge adjacent to Woodford Business Park, Swords Road, Dublin 9	Salesa Trading Ltd (Dissolved Company), c/o The Minister for Public Expenditure and Reform/Nelius Lynch/Philip Byrne, Office of Public Works, Jonathan Swift Street, Trim Co. Meath C15NX36	None	Fingal County Council, County Hall, Main Street, Swords, Co. Dublin, K67 X8Y2



Legend:

- LANDS BEING PERMANENTLY ACQUIRED* SCHEDULE PART I (Shaded in Grey) 1001(1).1d
- LANDS BEING TEMPORARILY ACQUIRED** SCHEDULE PART II (Shaded in Grey) 1001(2).2d
- Public rights of way to be extinguished listed in the SCHEDULE PART III (Section A)
- Public rights of way to be restricted or otherwise interfered with listed in the SCHEDULE PART III (Section B)
- Private rights to be acquired listed in the SCHEDULE PART IV (Section A)
- Private rights to be restricted or otherwise interfered with listed in the SCHEDULE PART IV (Section B)
- Private rights to be temporarily restricted or otherwise interfered with listed in the SCHEDULE PART IV (Section C)



**Swords to City Centre
Core Bus Corridor Scheme
Compulsory Purchase Order 2023
Land Acquisition Map**

Rev.	Date	Description	Appr.
M01	04/02/23	ISSUED FOR PLANNING APPLICATION	SH

Lands to be Compulsorily Acquired Server Map			
<small>(Issue Tracking and Document Control)</small>			
Designed: SH	File Name: B0206-CPO-POV_SP-002_0X_00-DR-GG-0000	Drawing No: 0002-014-0000	Rev: M01
Drawn: SH	Scale: 1:500 (A3)		
Checked: SH	Date: 04/02/23		
Approved: SH			

SWORDS TO CITY CENTRE CORE BUS CORRIDOR SCHEME COMPULSORY PURCHASE ORDER 2023 SITE NOTICE

NOTICE IS HEREBY GIVEN THAT THE NATIONAL TRANSPORT AUTHORITY HAS MADE:

SWORDS TO CITY CENTRE CORE BUS CORRIDOR SCHEME COMPULSORY PURCHASE ORDER 2023

WHICH IS BEING SUBMITTED TO AN BORD PLEANÁLA FOR CONFIRMATION

IF CONFIRMED, THIS ORDER WILL AUTHORISE THE NATIONAL TRANSPORT AUTHORITY TO ACQUIRE COMPULSORILY THE FOLLOWING LAND AS DESCRIBED IN PART I OF THE SCHEDULE (SEE ACCOMPANYING EXTRACT) FOR THE PURPOSES OF CONSTRUCTION OF THE SWORDS TO CITY CENTRE CORE BUS CORRIDOR SCHEME FOR THE PURPOSES OF FACILITATING PUBLIC TRANSPORT, AND TOGETHER WITH ALL ANCILLARY AND CONSEQUENTIAL WORKS ASSOCIATED THEREWITH.

A copy of the order and of the maps referred to in it may be seen at:

National Transport Authority
Dún Scéine
Harcourt Lane
Dublin 2
D02 WT20

An Bord Pleanála,
64 Marlborough Street,
Dublin 1,
D01 V902

on working days between the hours of **9:15am and 5:30pm from Tuesday 23rd of May 2023 to Tuesday 18th of July 2023.**

A copy of the order and of the maps referred to in it are also available on the National Transport Authority website for the Swords to City Centre Core Bus Corridor Scheme at: www.swordsscheme.ie

Any objection to the order should be made in writing to **An Bord Pleanála (Strategic Infrastructure Division), 64 Marlborough Street, Dublin 1, D01 V902**, so as to reach the said Board before **5.30pm on the Tuesday 18th of July 2023.**

Additional information in relation to the Swords to City Centre Core Bus Corridor Scheme including a copy of the Environmental Impact Assessment Report (EIAR) and the Natura Impact Statement (NIS) are also available at the above location for inspection and/or purchase (in the case of the EIAR/NIS) and for inspection and downloading on the above mentioned website. Submissions/observations may be made in writing to An Bord Pleanála in relation to (i) the likely effects on the environment of the proposed road development, if carried out, (ii) the implications of the proposed road development, if carried out, for proper planning and sustainable development in the area in which it is proposed to situate the proposed road development, and (iii) the likely significant effects of the proposed road development on a European site between **Tuesday 23rd May 2023 and Tuesday 18th July 2023.** Any submissions/observations must be accompanied by a fee of €50 (except for certain prescribed bodies) and must be received by the Board not later than 5.30 p.m. on the Tuesday 18th July 2023.

Such submissions/observations must also include the following information:

- The name of the person making the submission or observation, the name of the person acting on his or her behalf, if any, and the address to which any correspondence relating the application should be sent,
- The subject matter of the submission or observation, and

- The reasons, consideration and arguments on which the submission or observation is based in full (Article 217 of the Planning and Development Regulations 2001, as amended, refers)

Submissions/observations can also be made on the An Bord Pleanála website at the following address: <https://online.pleanala.ie/en-ie/sid/observation>. Any enquiries relating to the application process should be directed to the Strategic Infrastructure Development Section of An Bord Pleanála (Tel. 01-8588100).

A person may question the validity of any decision by the Board on a proposed road development by way of an application for judicial review under the Rules of the Superior Courts (and in particular Order 84 of the Rules of the Superior Courts contained in S.I. No. 15 of 1986 as amended) and in accordance with sections 50, 50A and 50B of the Planning and Development Act 2000 (as amended).

Practical information on the review mechanism can also be accessed under the heading: “Legal Notices - Judicial Review Notice” on An Bord Pleanála website www.pleanala.ie. This information is also available on the Citizens Information Service website www.citizensinformation.ie.

Signed:

Aidan Gallagher
Head of Bus Connects Dublin Infrastructure,
National Transport Authority

Date of erection of site notice: 18/05/2023

SCHEDULE PART I

Lands Being Permanently Acquired

Number on map deposited at NTA	Quantity, Description and situation of land		Owners or Reputed Owners	Lessees or Reputed Lessees	Occupiers
1070(2).1c	Area (Ha): Area (m2): Description: County: Address:	0.00338 33.8 Commercial Dublin Entrance at Fury Road, Santry, Dublin 9	VARIOUS – SEE WEBSITE FOR DETAILS	None	VARIOUS – SEE WEBSITE FOR DETAILS
1070(1).1a	Area (Ha): Area (m2): Description: County: Address:	0.01095 109.5 Access Road Dublin Entrance at Fury Road, Santry, Dublin 9	VARIOUS – SEE WEBSITE FOR DETAILS	None	VARIOUS – SEE WEBSITE FOR DETAILS

SCHEDULE PART II

Lands Being Temporarily Acquired

Number on map deposited at NTA	Quantity, Description and situation of land		Owners or Reputed Owners	Lessees or Reputed Lessees	Occupiers
1070(4).2c	Area (Ha): Area (m2): Description: County: Address:	0.00108 10.8 Commercial Dublin Entrance at Fury Road, Santry, Dublin 9	VARIOUS – SEE WEBSITE FOR DETAILS	None	VARIOUS – SEE WEBSITE FOR DETAILS
1070(3).2a	Area (Ha): Area (m2): Description:	0.02613 261.3 Access Road Dublin	VARIOUS – SEE WEBSITE FOR DETAILS	None	VARIOUS – SEE WEBSITE FOR DETAILS

Number on map deposited at NTA	Quantity, Description and situation of land		Owners or Reputed Owners	Lessees or Reputed Lessees	Occupiers
	County: Address:	Entrance at Fury Road, Santry, Dublin 9			

SCHEDULE

PART IV (Section A)

Description of private rights to be acquired

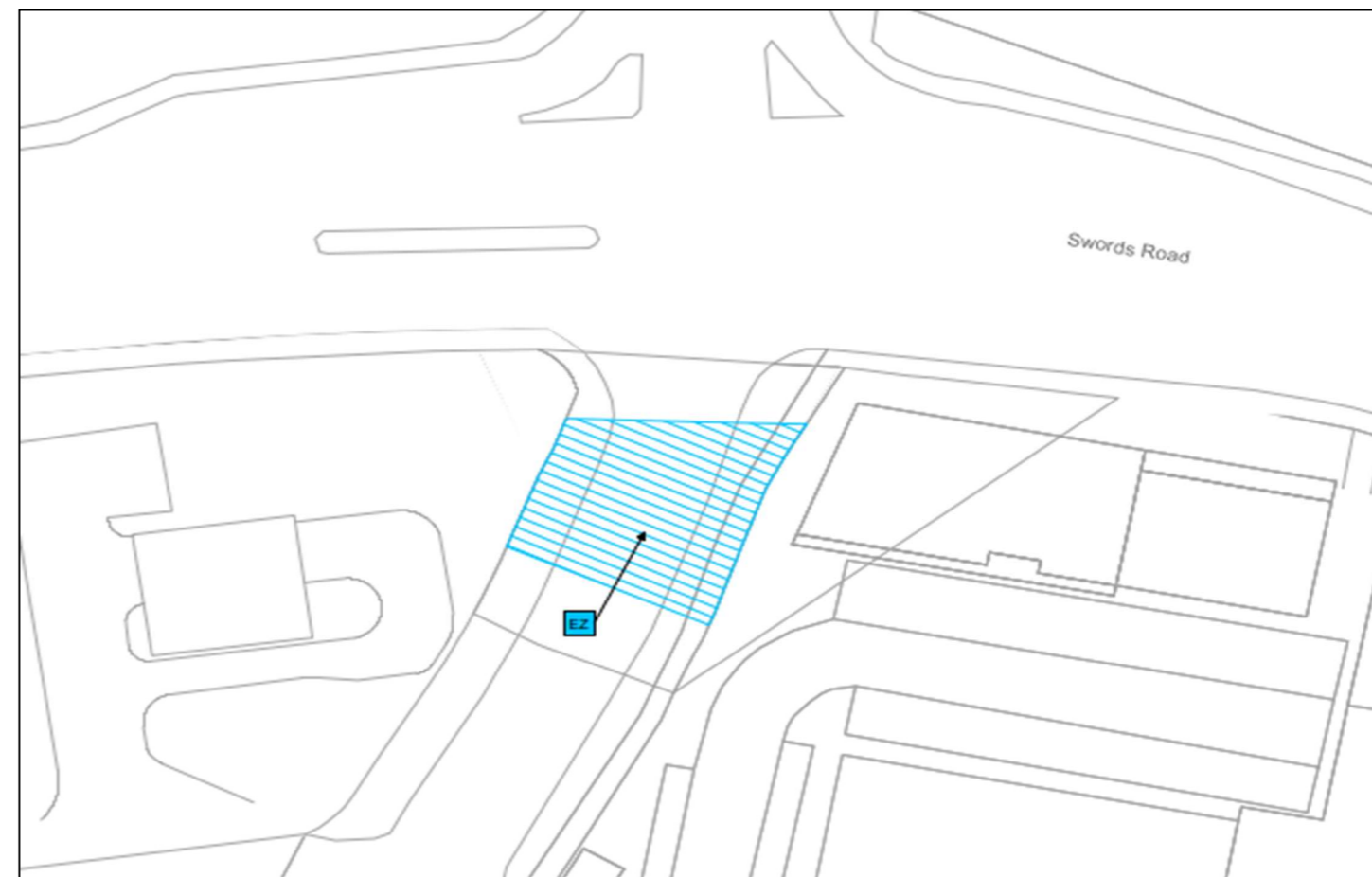
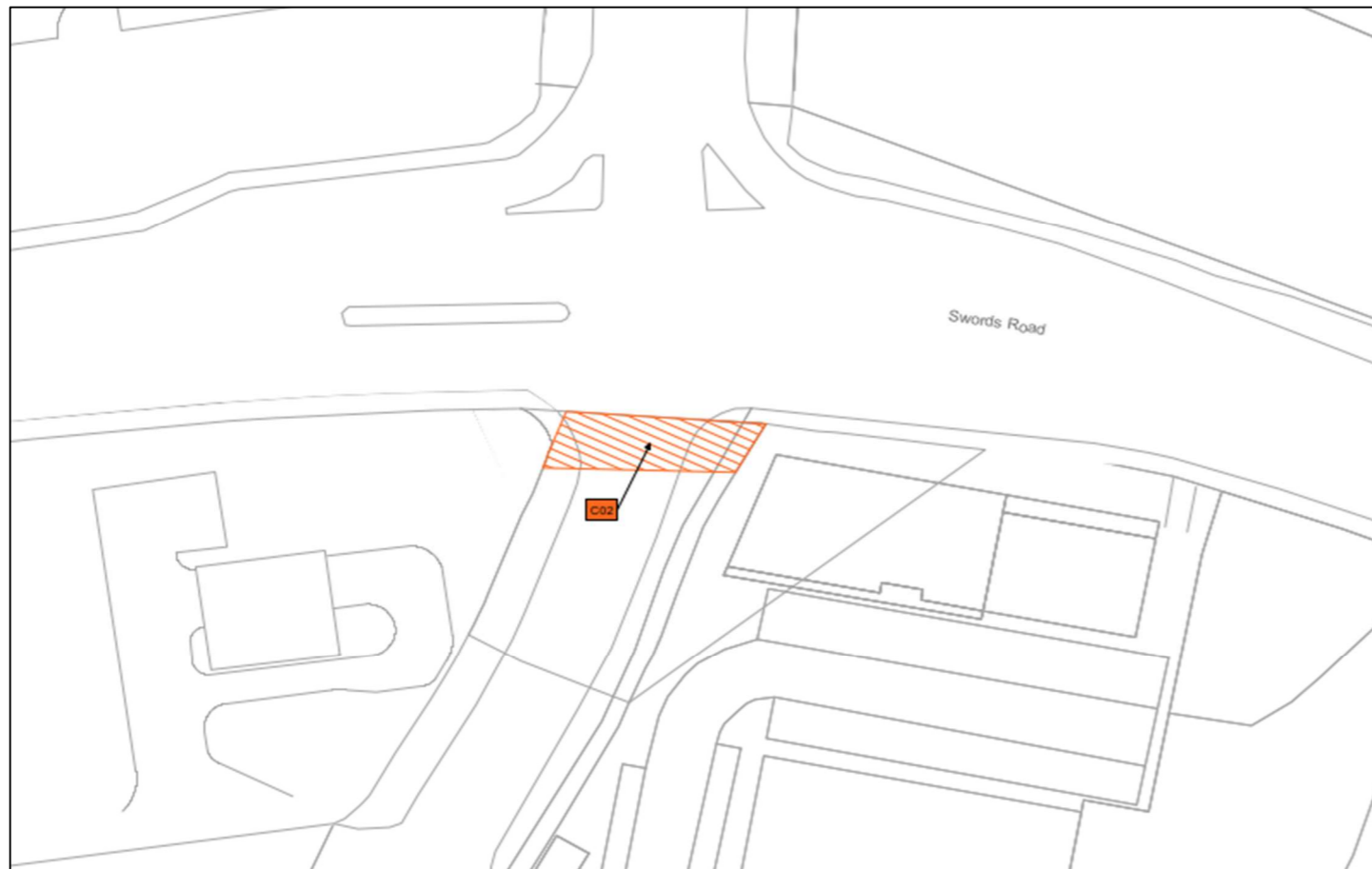
Reference	Description	Owners or Reputed Owners of the Right to be Acquired
C02	All private rights within the area shaded orange and labelled 'C02' on the deposit map reference 0002-DM-0015 associated with plot reference 1070(1).1a as described in Part I of the Schedule.	VARIOUS – SEE WEBSITE FOR DETAILS
C03	All private rights within the area shaded orange and labelled 'C03' on the deposit map reference 0002-DM-0015 associated with plot reference 1071(1).1c as described in Part I of the Schedule.	VARIOUS – SEE WEBSITE FOR DETAILS

SCHEDULE

PART IV (Section C)

Description of private rights to be acquired

Reference	Description	Owners or Reputed Owners of the Right to be Acquired
EZ	All private rights within the area shaded blue and labelled 'EZ' on the deposit map reference 0002-DM-0015 associated with plot reference 1070(3).2a as described in Part II of the Schedule.	VARIOUS – SEE WEBSITE FOR DETAILS
E01	All private rights within the area shaded blue and labelled 'E01' on the deposit map reference 0002-DM-0015 associated with plot reference 1071(2).2c as described in Part II of the Schedule.	VARIOUS – SEE WEBSITE FOR DETAILS



Legend:

- | | | | | | | |
|---|---|---|--|--|---|---|
| 
LANDS BEING PERMANENTLY ACQUIRED*
* SCHEDULE PART I (Shaded in Grey)
 1001(1).1d | 
LANDS BEING TEMPORARILY ACQUIRED**
**SCHEDULE PART II (Shaded in Grey)
 1001(2).2d |  Public rights of way to be extinguished listed in the SCHEDULE PART III (Section A) |  Public rights of way to be restricted or otherwise interfered with listed in the SCHEDULE PART III (Section B) |  Private rights to be acquired listed in the SCHEDULE PART IV (Section A) |  Private rights to be restricted or otherwise interfered with listed in the SCHEDULE PART IV (Section B) |  Private rights to be temporarily restricted or otherwise interfered with listed in the SCHEDULE PART IV (Section C) |
|---|---|---|--|--|---|---|

**SWORDS TO CITY CENTRE
CORE BUS CORRIDOR SCHEME
COMPULSORY PURCHASE ORDER 2023
SITE NOTICE**

NOTICE IS HEREBY GIVEN THAT THE NATIONAL TRANSPORT AUTHORITY HAS MADE:

**SWORDS TO CITY CENTRE CORE BUS CORRIDOR SCHEME
COMPULSORY PURCHASE ORDER 2023**

WHICH IS BEING SUBMITTED TO AN BORD PLEANÁLA FOR CONFIRMATION

IF CONFIRMED, THIS ORDER WILL AUTHORISE THE NATIONAL TRANSPORT AUTHORITY TO ACQUIRE COMPULSORILY THE FOLLOWING LAND AS DESCRIBED IN PART I OF THE SCHEDULE (SEE ACCOMPANYING EXTRACT) FOR THE PURPOSES OF CONSTRUCTION OF THE SWORDS TO CITY CENTRE CORE BUS CORRIDOR SCHEME FOR THE PURPOSES OF FACILITATING PUBLIC TRANSPORT, AND TOGETHER WITH ALL ANCILLARY AND CONSEQUENTIAL WORKS ASSOCIATED THEREWITH.

A copy of the order and of the maps referred to in it may be seen at:

**National Transport Authority
Dún Scéine
Harcourt Lane
Dublin 2
D02 WT20**

**An Bord Pleanála,
64 Marlborough Street,
Dublin 1,
D01 V902**

on working days between the hours of **9:15am and 5:30pm from Tuesday 23rd of May 2023 to Tuesday 18th of July 2023.**

A copy of the order and of the maps referred to in it are also available on the National Transport Authority website for the Swords to City Centre Core Bus Corridor Scheme at: www.swordsscheme.ie

Any objection to the order should be made in writing to **An Bord Pleanála (Strategic Infrastructure Division), 64 Marlborough Street, Dublin 1, D01 V902**, so as to reach the said Board before **5.30pm on the Tuesday 18th of July 2023.**

Additional information in relation to the Swords to City Centre Core Bus Corridor Scheme including a copy of the Environmental Impact Assessment Report (EIAR) and the Natura Impact Statement (NIS) are also available at the above location for inspection and/or purchase (in the case of the EIAR/NIS) and for inspection and downloading on the above mentioned website. Submissions/observations may be made in writing to An Bord Pleanála in relation to (i) the likely effects on the environment of the proposed road development, if carried out, (ii) the implications of the proposed road development, if carried out, for proper planning and sustainable development in the area in which it is proposed to situate the proposed road development, and (iii) the likely significant effects of the proposed road development on a European site between **Tuesday 23rd May 2023 and Tuesday 18th July 2023.** Any submissions/observations must be accompanied by a fee of €50 (except for certain prescribed bodies) and must be received by the Board not later than 5.30 p.m. on the Tuesday 18th July 2023.

Such submissions/observations must also include the following information:

- The name of the person making the submission or observation, the name of the person acting on his or her behalf, if any, and the address to which any correspondence relating the application should be sent,
- The subject matter of the submission or observation, and

- The reasons, consideration and arguments on which the submission or observation is based in full (Article 217 of the Planning and Development Regulations 2001, as amended, refers)

Submissions/observations can also be made on the An Bord Pleanála website at the following address: <https://online.pleanala.ie/en-ie/sid/observation>. Any enquiries relating to the application process should be directed to the Strategic Infrastructure Development Section of An Bord Pleanála (Tel. 01-8588100).

A person may question the validity of any decision by the Board on a proposed road development by way of an application for judicial review under the Rules of the Superior Courts (and in particular Order 84 of the Rules of the Superior Courts contained in S.I. No. 15 of 1986 as amended) and in accordance with sections 50, 50A and 50B of the Planning and Development Act 2000 (as amended).

Practical information on the review mechanism can also be accessed under the heading: “Legal Notices - Judicial Review Notice” on An Bord Pleanála website www.pleanala.ie. This information is also available on the Citizens Information Service website www.citizensinformation.ie.

Signed:

Aidan Gallagher
Head of Bus Connects Dublin Infrastructure,
National Transport Authority

Date of erection of site notice: 18/05/2023

**SCHEDULE
PART I**

Lands Being Permanently Acquired

Number on map deposited at NTA	Quantity, Description and situation of land	Owners or Reputed Owners	Lessees or Reputed Lessees	Occupiers
1014(15).1i	Area (Ha): 0.03708 Area (m2): 370.8 Description: Community County: Dublin Address: Grass verge along Swords Road, Santry, Dublin 9	Fingal County Council, County Hall, Main Street, Swords, Co. Dublin, K67 X8Y2	None	Owner(s)

**SCHEDULE
PART II**

Lands Being Temporarily Acquired

Number on map deposited at NTA	Quantity, Description and situation of land	Owners or Reputed Owners	Lessees or Reputed Lessees	Occupiers
1014(16).2i	Area (Ha): 0.00120 Area (m2): 12.0 Description: Community County: Dublin Address: Grass verge along Swords Road, Santry, Dublin 9	Fingal County Council, County Hall, Main Street, Swords, Co. Dublin, K67 X8Y2	None	Owner(s)



Legend:

- LANDS BEING PERMANENTLY ACQUIRED* SCHEDULE PART I (Shaded in Grey) 1001(1).1d
- LANDS BEING TEMPORARILY ACQUIRED** SCHEDULE PART II (Shaded in Grey) 1001(2).2d
- Public rights of way to be extinguished listed in the SCHEDULE PART III (Section A)
- Public rights of way to be restricted or otherwise interfered with listed in the SCHEDULE PART III (Section B)
- Private rights to be acquired listed in the SCHEDULE PART IV (Section A)
- Private rights to be restricted or otherwise interfered with listed in the SCHEDULE PART IV (Section B)
- Private rights to be temporarily restricted or otherwise interfered with listed in the SCHEDULE PART IV (Section C)



**Swords to City Centre
Core Bus Corridor Scheme
Compulsory Purchase Order 2023
Land Acquisition Map**

Rev.	Date	Description	Appr.
001	09/05/23	ISSUED FOR PLANNING APPLICATION	SN

Lands to be Compulsorily Acquired Server Map			
Highway County Council			
Designed: SK	File Name:	Drawing No.	
Drawn: ga	BODS-CPO-PDV_SP-2023_XX_00-DR-GS-0006	002-23-0006	
Checked: L	Scale: 1:500 (A3)	Rev.	001
Approved: SN	Date: 09/05/23		

**SWORDS TO CITY CENTRE
CORE BUS CORRIDOR SCHEME
COMPULSORY PURCHASE ORDER 2023
SITE NOTICE**

NOTICE IS HEREBY GIVEN THAT THE NATIONAL TRANSPORT AUTHORITY HAS MADE:

**SWORDS TO CITY CENTRE CORE BUS CORRIDOR SCHEME
COMPULSORY PURCHASE ORDER 2023**

WHICH IS BEING SUBMITTED TO AN BORD PLEANÁLA FOR CONFIRMATION

IF CONFIRMED, THIS ORDER WILL AUTHORISE THE NATIONAL TRANSPORT AUTHORITY TO ACQUIRE COMPULSORILY THE FOLLOWING LAND AS DESCRIBED IN PART I OF THE SCHEDULE (SEE ACCOMPANYING EXTRACT) FOR THE PURPOSES OF CONSTRUCTION OF THE SWORDS TO CITY CENTRE CORE BUS CORRIDOR SCHEME FOR THE PURPOSES OF FACILITATING PUBLIC TRANSPORT, AND TOGETHER WITH ALL ANCILLARY AND CONSEQUENTIAL WORKS ASSOCIATED THEREWITH.

A copy of the order and of the maps referred to in it may be seen at:

**National Transport Authority
Dún Scéine
Harcourt Lane
Dublin 2
D02 WT20**

**An Bord Pleanála,
64 Marlborough Street,
Dublin 1,
D01 V902**

on working days between the hours of **9:15am and 5:30pm from Tuesday 23rd of May 2023 to Tuesday 18th of July 2023.**

A copy of the order and of the maps referred to in it are also available on the National Transport Authority website for the Swords to City Centre Core Bus Corridor Scheme at: www.swordsscheme.ie

Any objection to the order should be made in writing to **An Bord Pleanála (Strategic Infrastructure Division), 64 Marlborough Street, Dublin 1, D01 V902**, so as to reach the said Board before **5.30pm on the Tuesday 18th of July 2023.**

Additional information in relation to the Swords to City Centre Core Bus Corridor Scheme including a copy of the Environmental Impact Assessment Report (EIAR) and the Natura Impact Statement (NIS) are also available at the above location for inspection and/or purchase (in the case of the EIAR/NIS) and for inspection and downloading on the above mentioned website. Submissions/observations may be made in writing to An Bord Pleanála in relation to (i) the likely effects on the environment of the proposed road development, if carried out, (ii) the implications of the proposed road development, if carried out, for proper planning and sustainable development in the area in which it is proposed to situate the proposed road development, and (iii) the likely significant effects of the proposed road development on a European site between **Tuesday 23rd May 2023 and Tuesday 18th July 2023.** Any submissions/observations must be accompanied by a fee of €50 (except for certain prescribed bodies) and must be received by the Board not later than 5.30 p.m. on the Tuesday 18th July 2023.

Such submissions/observations must also include the following information:

- The name of the person making the submission or observation, the name of the person acting on his or her behalf, if any, and the address to which any correspondence relating the application should be sent,
- The subject matter of the submission or observation, and

- The reasons, consideration and arguments on which the submission or observation is based in full (Article 217 of the Planning and Development Regulations 2001, as amended, refers)

Submissions/observations can also be made on the An Bord Pleanála website at the following address: <https://online.pleanala.ie/en-ie/sid/observation>. Any enquiries relating to the application process should be directed to the Strategic Infrastructure Development Section of An Bord Pleanála (Tel. 01-8588100).

A person may question the validity of any decision by the Board on a proposed road development by way of an application for judicial review under the Rules of the Superior Courts (and in particular Order 84 of the Rules of the Superior Courts contained in S.I. No. 15 of 1986 as amended) and in accordance with sections 50, 50A and 50B of the Planning and Development Act 2000 (as amended).

Practical information on the review mechanism can also be accessed under the heading: “Legal Notices - Judicial Review Notice” on An Bord Pleanála website www.pleanala.ie. This information is also available on the Citizens Information Service website www.citizensinformation.ie.

Signed:

Date of erection of site notice: 18/05/2023

Aidan Gallagher
Head of Bus Connects Dublin Infrastructure,
National Transport Authority

**SCHEDULE
PART I**

Lands Being Permanently Acquired

Number on map deposited at NTA	Quantity, Description and situation of land	Owners or Reputed Owners	Lessees or Reputed Lessees	Occupiers
1077(1).1a	Area (Ha): 0.00896 Area (m2): 89.6 Description: Access Road County: Dublin Address: Entrance to Furry Park Industrial Estate, Santry, Dublin 9	VARIOUS – SEE WEBSITE FOR DETAILS	None	Furry Park Management Company CLG, C/O Wyse Estate Agents, Unit 1, Aspen Court, Bray Road, Dublin 18, D18X6P9
1074(1).1c	Area (Ha): 0.00078 Area (m2): 7.8 Description: Commercial County: Dublin Address: Entrance to Furry Park Industrial Estate, Swords Road, Dublin 9	CE Industrial Estates Limited (Dissolved Company), c/o Minister for Public Expenditure and Reform, c/o Nelius Lynch/Philip Byrne, Office of Public Works, Jonathan Swift Street, Trim, Co. Meath C15 NX36	None	VARIOUS – SEE WEBSITE FOR DETAILS

SCHEDULE

PART II

Lands Being Temporarily Acquired

Number on map deposited at NTA	Quantity, Description and situation of land		Owners or Reputed Owners	Lessees or Reputed Lessees	Occupiers
1077(2).2a	Area (Ha): Area (m2): Description: County: Address:	0.01707 170.7 Access Road Dublin Entrance to Furry Park Industrial Estate, Santry, Dublin 9	VARIOUS – SEE WEBSITE FOR DETAILS	None	Furry Park Management Company CLG, C/O Wyse Estate Agents, Unit 1, Aspen Court, Bray Road, Dublin 18, D18X6P9
1074(2).2c	Area (Ha): Area (m2): Description: County: Address:	0.00551 55.1 Commercial Dublin Entrance to Furry Park Industrial Estate, Swords Road, Dublin 9	CE Industrial Estates Limited (Dissolved Company), c/o Minister for Public Expenditure and Reform, c/o Nelius Lynch/Philip Byrne, Office of Public Works, Jonathan Swift Street, Trim, Co. Meath C15 NX36	None	VARIOUS – SEE WEBSITE FOR DETAILS

SCHEDULE

PART IV (Section A)

Description of private rights to be acquired

Reference	Description	Owners or Reputed Owners of the Right to be Acquired
C04	All private rights within the area shaded orange and labelled 'C04' on the deposit map reference 0002-DM-0016 associated with plot reference 1074(1).1c as described in Part I of the Schedule.	VARIOUS – SEE WEBSITE FOR DETAILS

SCHEDULE

PART IV (Section C)

Description of private rights to be acquired

Reference	Description	Owners or Reputed Owners of the Right to be Acquired
E02	All private rights within the area shaded blue and labelled 'E02' on the deposit map reference 0002-DM-0016 associated with plot reference 1074(2).2c as described in Part II of the Schedule.	VARIOUS – SEE WEBSITE FOR DETAILS

**SWORDS TO CITY CENTRE
CORE BUS CORRIDOR SCHEME
COMPULSORY PURCHASE ORDER 2023
SITE NOTICE**

NOTICE IS HEREBY GIVEN THAT THE NATIONAL TRANSPORT AUTHORITY HAS MADE:

**SWORDS TO CITY CENTRE CORE BUS CORRIDOR SCHEME
COMPULSORY PURCHASE ORDER 2023**

WHICH IS BEING SUBMITTED TO AN BORD PLEANÁLA FOR CONFIRMATION

IF CONFIRMED, THIS ORDER WILL AUTHORISE THE NATIONAL TRANSPORT AUTHORITY TO ACQUIRE COMPULSORILY THE FOLLOWING LAND AS DESCRIBED IN PART I OF THE SCHEDULE (SEE ACCOMPANYING EXTRACT) FOR THE PURPOSES OF CONSTRUCTION OF THE SWORDS TO CITY CENTRE CORE BUS CORRIDOR SCHEME FOR THE PURPOSES OF FACILITATING PUBLIC TRANSPORT, AND TOGETHER WITH ALL ANCILLARY AND CONSEQUENTIAL WORKS ASSOCIATED THEREWITH.

A copy of the order and of the maps referred to in it may be seen at:

**National Transport Authority
Dún Scéine
Harcourt Lane
Dublin 2
D02 WT20**

**An Bord Pleanála,
64 Marlborough Street,
Dublin 1,
D01 V902**

on working days between the hours of **9:15am and 5:30pm from Tuesday 23rd of May 2023 to Tuesday 18th of July 2023.**

A copy of the order and of the maps referred to in it are also available on the National Transport Authority website for the Swords to City Centre Core Bus Corridor Scheme at: www.swordsscheme.ie

Any objection to the order should be made in writing to **An Bord Pleanála (Strategic Infrastructure Division), 64 Marlborough Street, Dublin 1, D01 V902**, so as to reach the said Board before **5.30pm on the Tuesday 18th of July 2023.**

Additional information in relation to the Swords to City Centre Core Bus Corridor Scheme including a copy of the Environmental Impact Assessment Report (EIAR) and the Natura Impact Statement (NIS) are also available at the above location for inspection and/or purchase (in the case of the EIAR/NIS) and for inspection and downloading on the above mentioned website. Submissions/observations may be made in writing to An Bord Pleanála in relation to (i) the likely effects on the environment of the proposed road development, if carried out, (ii) the implications of the proposed road development, if carried out, for proper planning and sustainable development in the area in which it is proposed to situate the proposed road development, and (iii) the likely significant effects of the proposed road development on a European site between **Tuesday 23rd May 2023 and Tuesday 18th July 2023.** Any submissions/observations must be accompanied by a fee of €50 (except for certain prescribed bodies) and must be received by the Board not later than 5.30 p.m. on the Tuesday 18th July 2023.

Such submissions/observations must also include the following information:

- The name of the person making the submission or observation, the name of the person acting on his or her behalf, if any, and the address to which any correspondence relating the application should be sent,
- The subject matter of the submission or observation, and

- The reasons, consideration and arguments on which the submission or observation is based in full (Article 217 of the Planning and Development Regulations 2001, as amended, refers)

Submissions/observations can also be made on the An Bord Pleanála website at the following address: <https://online.pleanala.ie/en-ie/sid/observation>. Any enquiries relating to the application process should be directed to the Strategic Infrastructure Development Section of An Bord Pleanála (Tel. 01-8588100).

A person may question the validity of any decision by the Board on a proposed road development by way of an application for judicial review under the Rules of the Superior Courts (and in particular Order 84 of the Rules of the Superior Courts contained in S.I. No. 15 of 1986 as amended) and in accordance with sections 50, 50A and 50B of the Planning and Development Act 2000 (as amended).

Practical information on the review mechanism can also be accessed under the heading: “Legal Notices - Judicial Review Notice” on An Bord Pleanála website www.pleanala.ie. This information is also available on the Citizens Information Service website www.citizensinformation.ie.

Signed:

Aidan Gallagher
Head of Bus Connects Dublin Infrastructure,
National Transport Authority

Date of erection of site notice: 18/05/2023

SCHEDULE

PART I

Lands Being Permanently Acquired

Number on map deposited at NTA	Quantity, Description and situation of land	Owners or Reputed Owners	Lessees or Reputed Lessees	Occupiers
1075(1).1c	Area (Ha): 0.00006 Area (m2): 0.6 Description: Commercial County: Dublin Address: Airport Business Campus, Swords Road, Dublin 9	Mr. Michael Kelly, 23 Glenshauroon, Eglinton Road, Donnybrook, Dublin 4	None	VARIOUS – SEE WEBSITE FOR DETAILS
1075(2).1c	Area (Ha): 0.02795 Area (m2): 279.5 Description: Commercial County: Dublin Address: Airport Business Campus, Swords Road, Dublin 9	Mr. Michael Kelly, 23 Glenshauroon, Eglinton Road, Donnybrook, Dublin 4	None	VARIOUS – SEE WEBSITE FOR DETAILS

SCHEDULE

PART II

Lands Being Temporarily Acquired

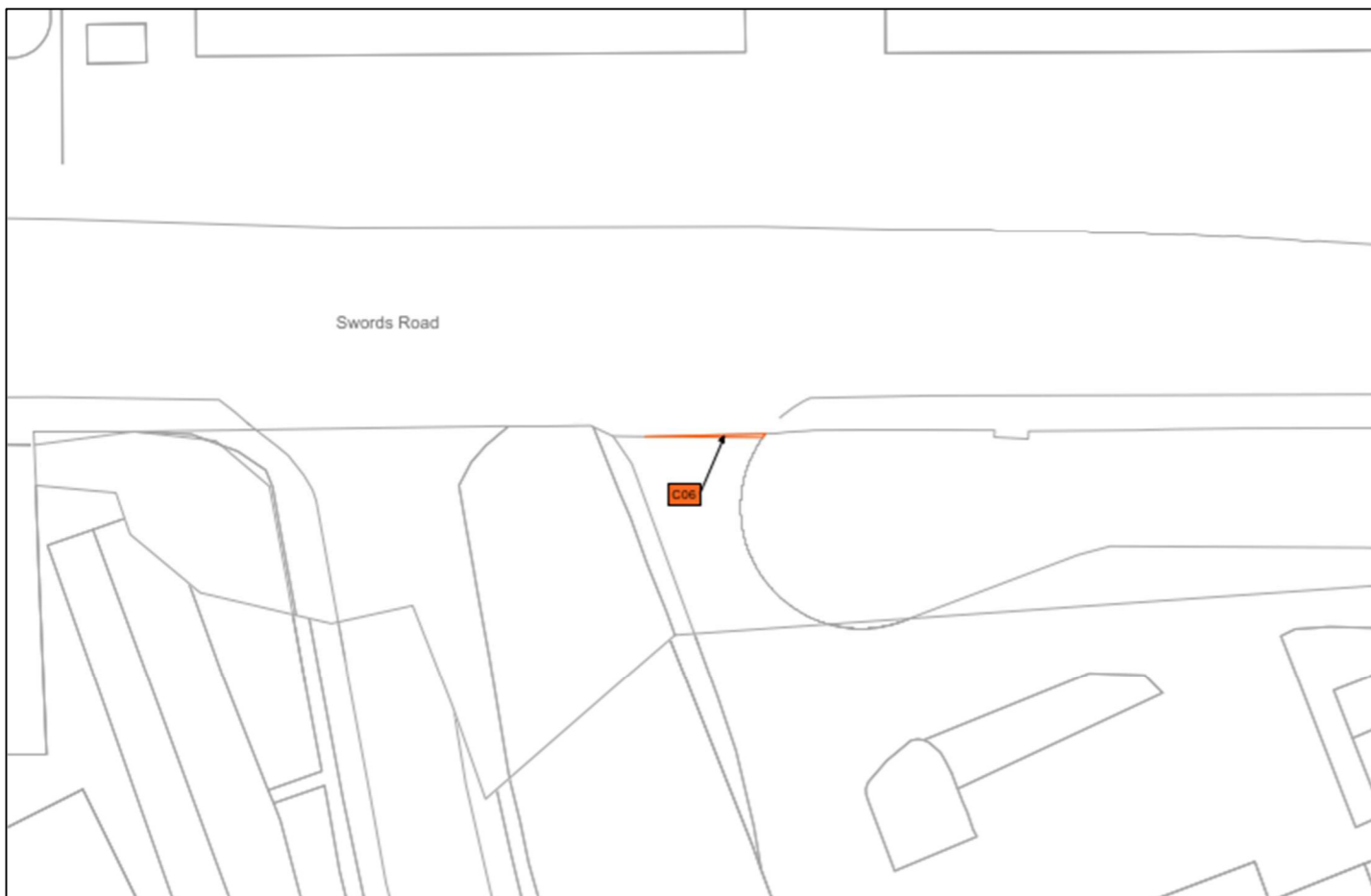
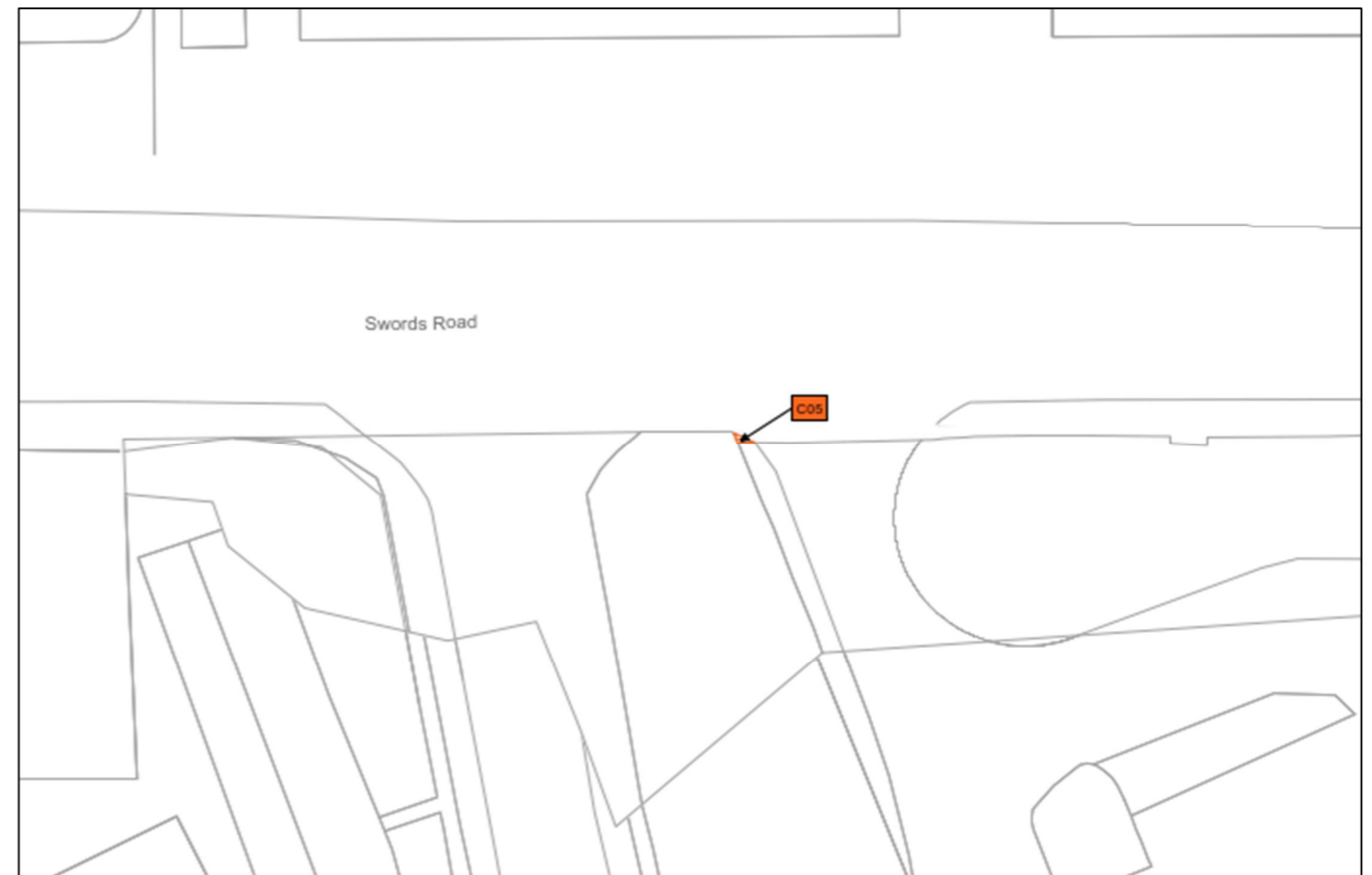
Number on map deposited at NTA	Quantity, Description and situation of land	Owners or Reputed Owners	Lessees or Reputed Lessees	Occupiers
1075(3).2c	Area (Ha): 0.06470 Area (m2): 647.0 Description: Commercial County: Dublin Address: Airport Business Campus, Swords Road, Dublin 9	Mr. Michael Kelly, 23 Glenshauroon, Eglinton Road, Donnybrook, Dublin 4	None	VARIOUS – SEE WEBSITE FOR DETAILS

**SCHEDULE
PART IV (Section A)
Description of private rights to be acquired**

Reference	Description	Owners or Reputed Owners of the Right to be Acquired
C05	All private rights within the area shaded orange and labelled 'C05' on the deposit map reference 0002-DM-0016 associated with plot reference 1075(1).1c as described in Part I of the Schedule.	VARIOUS – SEE WEBSITE FOR DETAILS
C06	All private rights within the area shaded orange and labelled 'C06' on the deposit map reference 0002-DM-0016 associated with plot reference 1075(2).1c as described in Part I of the Schedule.	VARIOUS – SEE WEBSITE FOR DETAILS

**SCHEDULE
PART IV (Section C)
Description of private rights to be acquired**

Reference	Description	Owners or Reputed Owners of the Right to be Acquired
E03	All private rights within the area shaded blue and labelled 'E03' on the deposit map reference 0002-DM-0016 associated with plot reference 1075(3).2c as described in Part II of the Schedule.	VARIOUS – SEE WEBSITE FOR DETAILS



Legend:

- | | | | | | | |
|---|---|--|---|---|--|--|
|  <p>LANDS BEING PERMANENTLY ACQUIRED*
* SCHEDULE PART I (Shaded in Grey)
1001(1).1d</p> |  <p>LANDS BEING TEMPORARILY ACQUIRED**
**SCHEDULE PART II (Shaded in Grey)
1001(2).2d</p> |  <p>Public rights of way to be extinguished listed in the SCHEDULE PART III (Section A)</p> |  <p>Public rights of way to be restricted or otherwise interfered with listed in the SCHEDULE PART III (Section B)</p> |  <p>Private rights to be acquired listed in the SCHEDULE PART IV (Section A)</p> |  <p>Private rights to be restricted or otherwise interfered with listed in the SCHEDULE PART IV (Section B)</p> |  <p>Private rights to be temporarily restricted or otherwise interfered with listed in the SCHEDULE PART IV (Section C)</p> |
|---|---|--|---|---|--|--|

SWORDS TO CITY CENTRE CORE BUS CORRIDOR SCHEME COMPULSORY PURCHASE ORDER 2023 SITE NOTICE

NOTICE IS HEREBY GIVEN THAT THE NATIONAL TRANSPORT AUTHORITY HAS MADE:

SWORDS TO CITY CENTRE CORE BUS CORRIDOR SCHEME COMPULSORY PURCHASE ORDER 2023

WHICH IS BEING SUBMITTED TO AN BORD PLEANÁLA FOR CONFIRMATION

IF CONFIRMED, THIS ORDER WILL AUTHORISE THE NATIONAL TRANSPORT AUTHORITY TO ACQUIRE COMPULSORILY THE FOLLOWING LAND AS DESCRIBED IN PART I OF THE SCHEDULE (SEE ACCOMPANYING EXTRACT) FOR THE PURPOSES OF CONSTRUCTION OF THE SWORDS TO CITY CENTRE CORE BUS CORRIDOR SCHEME FOR THE PURPOSES OF FACILITATING PUBLIC TRANSPORT, AND TOGETHER WITH ALL ANCILLARY AND CONSEQUENTIAL WORKS ASSOCIATED THEREWITH.

A copy of the order and of the maps referred to in it may be seen at:

National Transport Authority
Dún Scéine
Harcourt Lane
Dublin 2
D02 WT20

An Bord Pleanála,
64 Marlborough Street,
Dublin 1,
D01 V902

on working days between the hours of **9:15am and 5:30pm from Tuesday 23rd of May 2023 to Tuesday 18th of July 2023.**

A copy of the order and of the maps referred to in it are also available on the National Transport Authority website for the Swords to City Centre Core Bus Corridor Scheme at: www.swordsscheme.ie

Any objection to the order should be made in writing to **An Bord Pleanála (Strategic Infrastructure Division), 64 Marlborough Street, Dublin 1, D01 V902**, so as to reach the said Board before **5.30pm on the Tuesday 18th of July 2023.**

Additional information in relation to the Swords to City Centre Core Bus Corridor Scheme including a copy of the Environmental Impact Assessment Report (EIAR) and the Natura Impact Statement (NIS) are also available at the above location for inspection and/or purchase (in the case of the EIAR/NIS) and for inspection and downloading on the above mentioned website. Submissions/observations may be made in writing to An Bord Pleanála in relation to (i) the likely effects on the environment of the proposed road development, if carried out, (ii) the implications of the proposed road development, if carried out, for proper planning and sustainable development in the area in which it is proposed to situate the proposed road development, and (iii) the likely significant effects of the proposed road development on a European site between **Tuesday 23rd May 2023 and Tuesday 18th July 2023.** Any submissions/observations must be accompanied by a fee of €50 (except for certain prescribed bodies) and must be received by the Board not later than 5.30 p.m. on the Tuesday 18th July 2023.

Such submissions/observations must also include the following information:

- The name of the person making the submission or observation, the name of the person acting on his or her behalf, if any, and the address to which any correspondence relating the application should be sent,
- The subject matter of the submission or observation, and

- The reasons, consideration and arguments on which the submission or observation is based in full (Article 217 of the Planning and Development Regulations 2001, as amended, refers)

Submissions/observations can also be made on the An Bord Pleanála website at the following address: <https://online.pleanala.ie/en-ie/sid/observation>. Any enquiries relating to the application process should be directed to the Strategic Infrastructure Development Section of An Bord Pleanála (Tel. 01-8588100).

A person may question the validity of any decision by the Board on a proposed road development by way of an application for judicial review under the Rules of the Superior Courts (and in particular Order 84 of the Rules of the Superior Courts contained in S.I. No. 15 of 1986 as amended) and in accordance with sections 50, 50A and 50B of the Planning and Development Act 2000 (as amended).

Practical information on the review mechanism can also be accessed under the heading: “Legal Notices - Judicial Review Notice” on An Bord Pleanála website www.pleanala.ie. This information is also available on the Citizens Information Service website www.citizensinformation.ie.

Signed:

Aidan Gallagher
Head of Bus Connects Dublin Infrastructure,
National Transport Authority

Date of erection of site notice: 18/05/2023

SCHEDULE

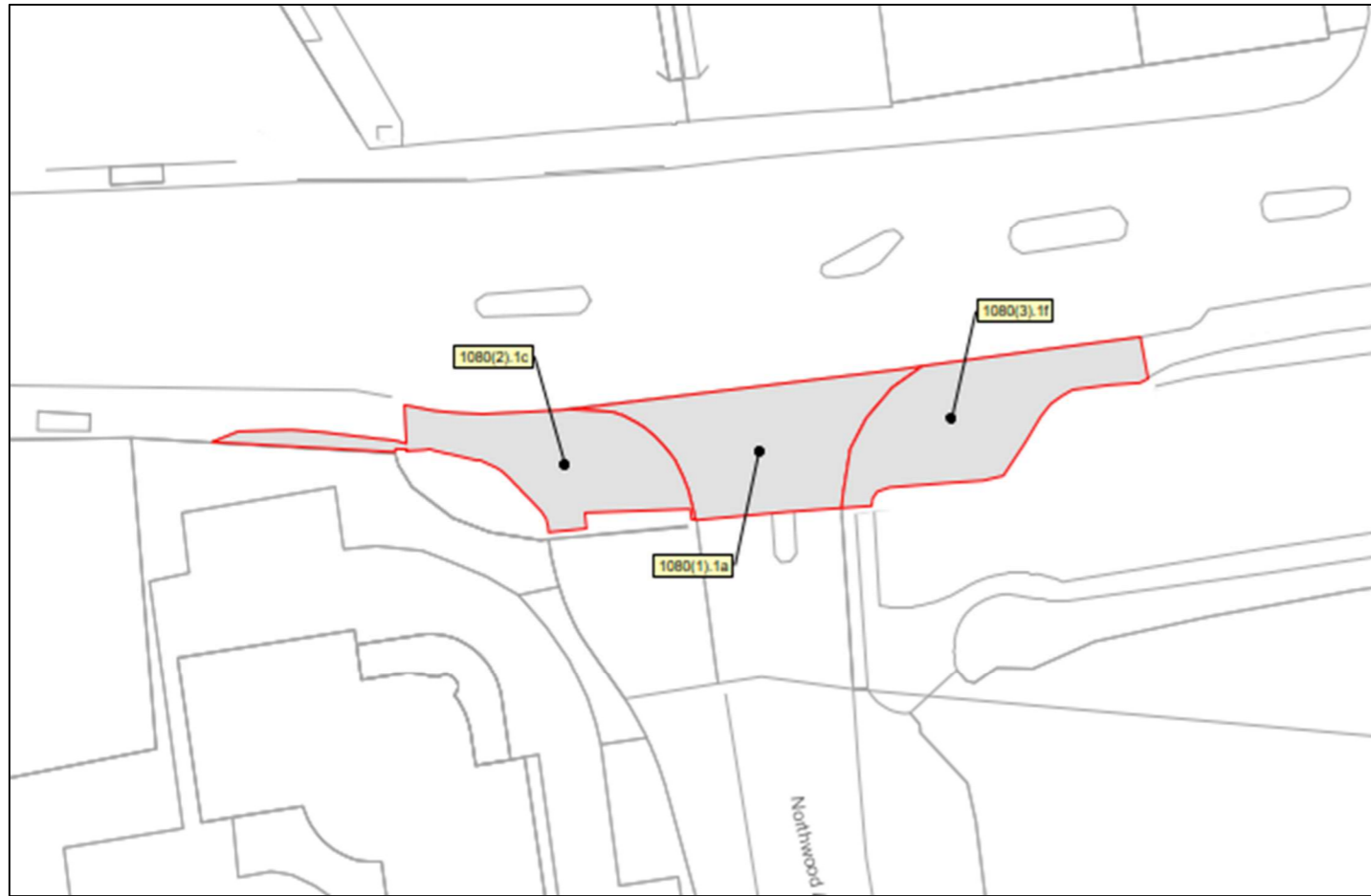
PART I

Lands Being Permanently Acquired

Number on map deposited at NTA	Quantity, Description and situation of land	Owners or Reputed Owners	Lessees or Reputed Lessees	Occupiers
1080(2).1c	Area (Ha): 0.01601 Area (m2): 160.1 Description: Commercial County: Dublin Address: Entrance to Northwood, Swords Road, Santry, Dublin 9	VARIOUS – SEE WEBSITE FOR DETAILS	None	VARIOUS – SEE WEBSITE FOR DETAILS
1080(1).1a	Area (Ha): 0.01744 Area (m2): 174.4 Description: Access Road County: Dublin Address: Entrance to Northwood, Swords Road, Santry, Dublin 9	VARIOUS – SEE WEBSITE FOR DETAILS	None	VARIOUS – SEE WEBSITE FOR DETAILS
1080(3).1f	Area (Ha): 0.01722 Area (m2): 172.2 Description: Recreational County: Dublin Address: Entrance to Northwood, Swords Road, Santry, Dublin 9	VARIOUS – SEE WEBSITE FOR DETAILS	None	VARIOUS – SEE WEBSITE FOR DETAILS

**SCHEDULE
PART IV (Section A)
Description of private rights to be acquired**

Reference	Description	Owners or Reputed Owners of the Right to be Acquired
C07	All private rights within the area shaded orange and labelled 'C07' on the deposit map reference 0002-DM-0016 associated with plot reference 1080(2).1c as described in Part I of the Schedule.	VARIOUS – SEE WEBSITE FOR DETAILS
C08	All private rights within the area shaded orange and labelled 'C08' on the deposit map reference 0002-DM-0016 associated with plot reference 1080(1).1a as described in Part I of the Schedule.	VARIOUS – SEE WEBSITE FOR DETAILS



Legend:

 LANDS BEING PERMANENTLY ACQUIRED* * SCHEDULE PART I (Shaded in Grey)  1001(1).1d	 LANDS BEING TEMPORARILY ACQUIRED** **SCHEDULE PART II (Shaded in Grey)  1001(2).2d	 Public rights of way to be extinguished listed in the SCHEDULE PART III (Section A)	 Public rights of way to be restricted or otherwise interfered with listed in the SCHEDULE PART III (Section B)	 Private rights to be acquired listed in the SCHEDULE PART IV (Section A)	 Private rights to be restricted or otherwise interfered with listed in the SCHEDULE PART IV (Section B)	 Private rights to be temporarily restricted or otherwise interfered with listed in the SCHEDULE PART IV (Section B)
---	---	--	---	---	--	--

**SWORDS TO CITY CENTRE
CORE BUS CORRIDOR SCHEME
COMPULSORY PURCHASE ORDER 2023
SITE NOTICE**

NOTICE IS HEREBY GIVEN THAT THE NATIONAL TRANSPORT AUTHORITY HAS MADE:

**SWORDS TO CITY CENTRE CORE BUS CORRIDOR SCHEME
COMPULSORY PURCHASE ORDER 2023**

WHICH IS BEING SUBMITTED TO AN BORD PLEANÁLA FOR CONFIRMATION

IF CONFIRMED, THIS ORDER WILL AUTHORISE THE NATIONAL TRANSPORT AUTHORITY TO ACQUIRE COMPULSORILY THE FOLLOWING LAND AS DESCRIBED IN PART I OF THE SCHEDULE (SEE ACCOMPANYING EXTRACT) FOR THE PURPOSES OF CONSTRUCTION OF THE SWORDS TO CITY CENTRE CORE BUS CORRIDOR SCHEME FOR THE PURPOSES OF FACILITATING PUBLIC TRANSPORT, AND TOGETHER WITH ALL ANCILLARY AND CONSEQUENTIAL WORKS ASSOCIATED THEREWITH.

A copy of the order and of the maps referred to in it may be seen at:

**National Transport Authority
Dún Scéine
Harcourt Lane
Dublin 2
D02 WT20**

**An Bord Pleanála,
64 Marlborough Street,
Dublin 1,
D01 V902**

on working days between the hours of **9:15am and 5:30pm from Tuesday 23rd of May 2023 to Tuesday 18th of July 2023.**

A copy of the order and of the maps referred to in it are also available on the National Transport Authority website for the Swords to City Centre Core Bus Corridor Scheme at: www.swordsscheme.ie

Any objection to the order should be made in writing to **An Bord Pleanála (Strategic Infrastructure Division), 64 Marlborough Street, Dublin 1, D01 V902**, so as to reach the said Board before **5.30pm on the Tuesday 18th of July 2023.**

Additional information in relation to the Swords to City Centre Core Bus Corridor Scheme including a copy of the Environmental Impact Assessment Report (EIAR) and the Natura Impact Statement (NIS) are also available at the above location for inspection and/or purchase (in the case of the EIAR/NIS) and for inspection and downloading on the above mentioned website. Submissions/observations may be made in writing to An Bord Pleanála in relation to (i) the likely effects on the environment of the proposed road development, if carried out, (ii) the implications of the proposed road development, if carried out, for proper planning and sustainable development in the area in which it is proposed to situate the proposed road development, and (iii) the likely significant effects of the proposed road development on a European site between **Tuesday 23rd May 2023 and Tuesday 18th July 2023.** Any submissions/observations must be accompanied by a fee of €50 (except for certain prescribed bodies) and must be received by the Board not later than 5.30 p.m. on the Tuesday 18th July 2023.

Such submissions/observations must also include the following information:

- The name of the person making the submission or observation, the name of the person acting on his or her behalf, if any, and the address to which any correspondence relating the application should be sent,
- The subject matter of the submission or observation, and

- The reasons, consideration and arguments on which the submission or observation is based in full (Article 217 of the Planning and Development Regulations 2001, as amended, refers)

Submissions/observations can also be made on the An Bord Pleanála website at the following address: <https://online.pleanala.ie/en-ie/sid/observation>. Any enquiries relating to the application process should be directed to the Strategic Infrastructure Development Section of An Bord Pleanála (Tel. 01-8588100).

A person may question the validity of any decision by the Board on a proposed road development by way of an application for judicial review under the Rules of the Superior Courts (and in particular Order 84 of the Rules of the Superior Courts contained in S.I. No. 15 of 1986 as amended) and in accordance with sections 50, 50A and 50B of the Planning and Development Act 2000 (as amended).

Practical information on the review mechanism can also be accessed under the heading: “Legal Notices - Judicial Review Notice” on An Bord Pleanála website www.pleanala.ie. This information is also available on the Citizens Information Service website www.citizensinformation.ie.

Signed:

Date of erection of site notice: 18/05/2023

Aidan Gallagher
Head of Bus Connects Dublin Infrastructure,
National Transport Authority

SCHEDULE

PART I

Lands Being Permanently Acquired

Number on map deposited at NTA	Quantity, Description and situation of land	Owners or Reputed Owners	Lessees or Reputed Lessees	Occupiers
1081(1).1f	Area (Ha): 0.04586 Area (m2): 458.6 Description: Recreational County: Dublin Address: Grass verge along Swords Road, Santry, Dublin 9	VARIOUS – SEE WEBSITE FOR DETAILS	None	VARIOUS – SEE WEBSITE FOR DETAILS

SCHEDULE

PART II

Lands Being Temporarily Acquired

Number on map deposited at NTA	Quantity, Description and situation of land	Owners or Reputed Owners	Lessees or Reputed Lessees	Occupiers
1081(2).2f	Area (Ha): 0.04407 Area (m2): 440.7 Description: Recreational County: Dublin Address: Grass verge along Swords Road, Santry, Dublin 9	VARIOUS – SEE WEBSITE FOR DETAILS	None	VARIOUS – SEE WEBSITE FOR DETAILS

SCHEDULE

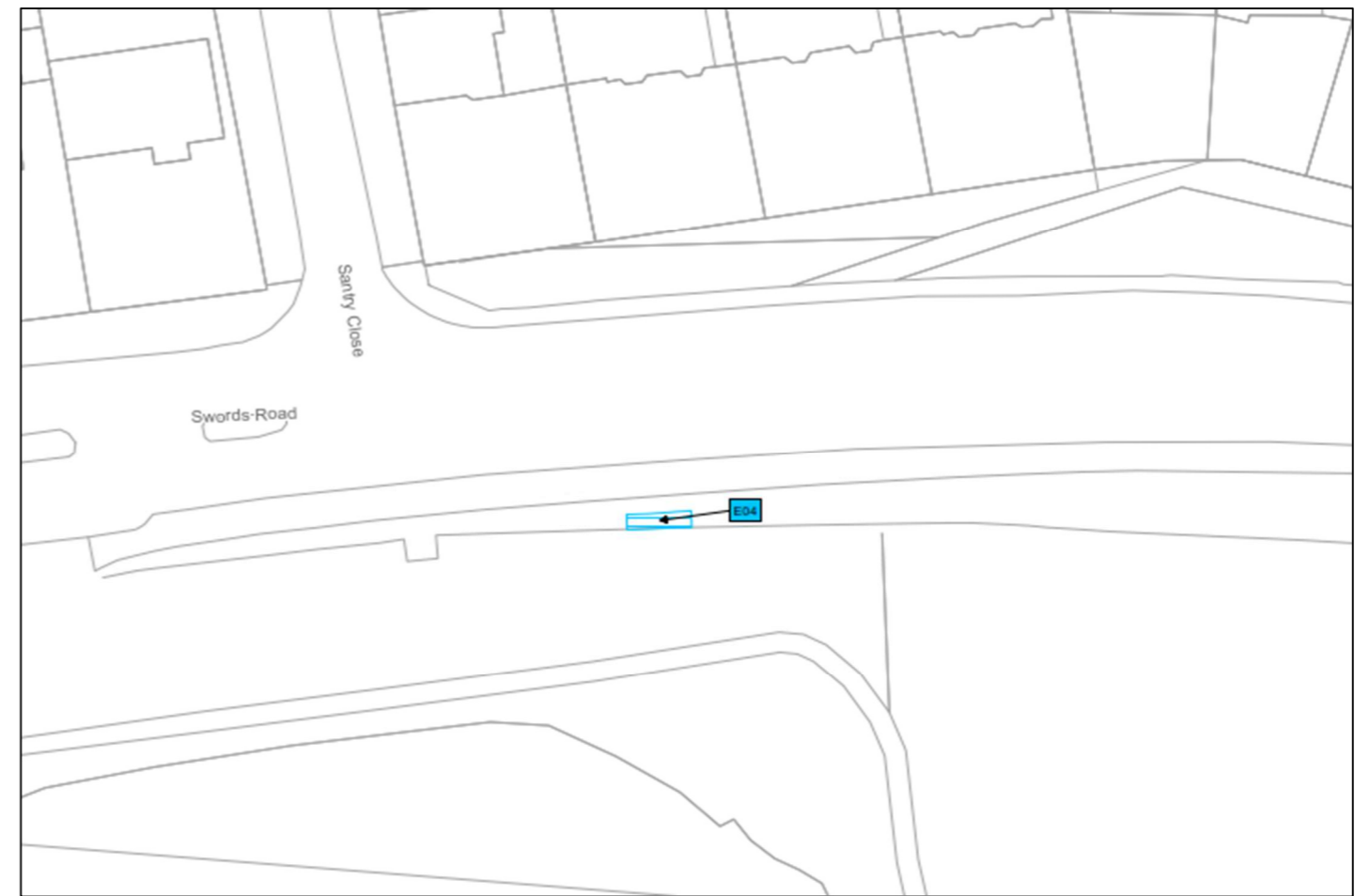
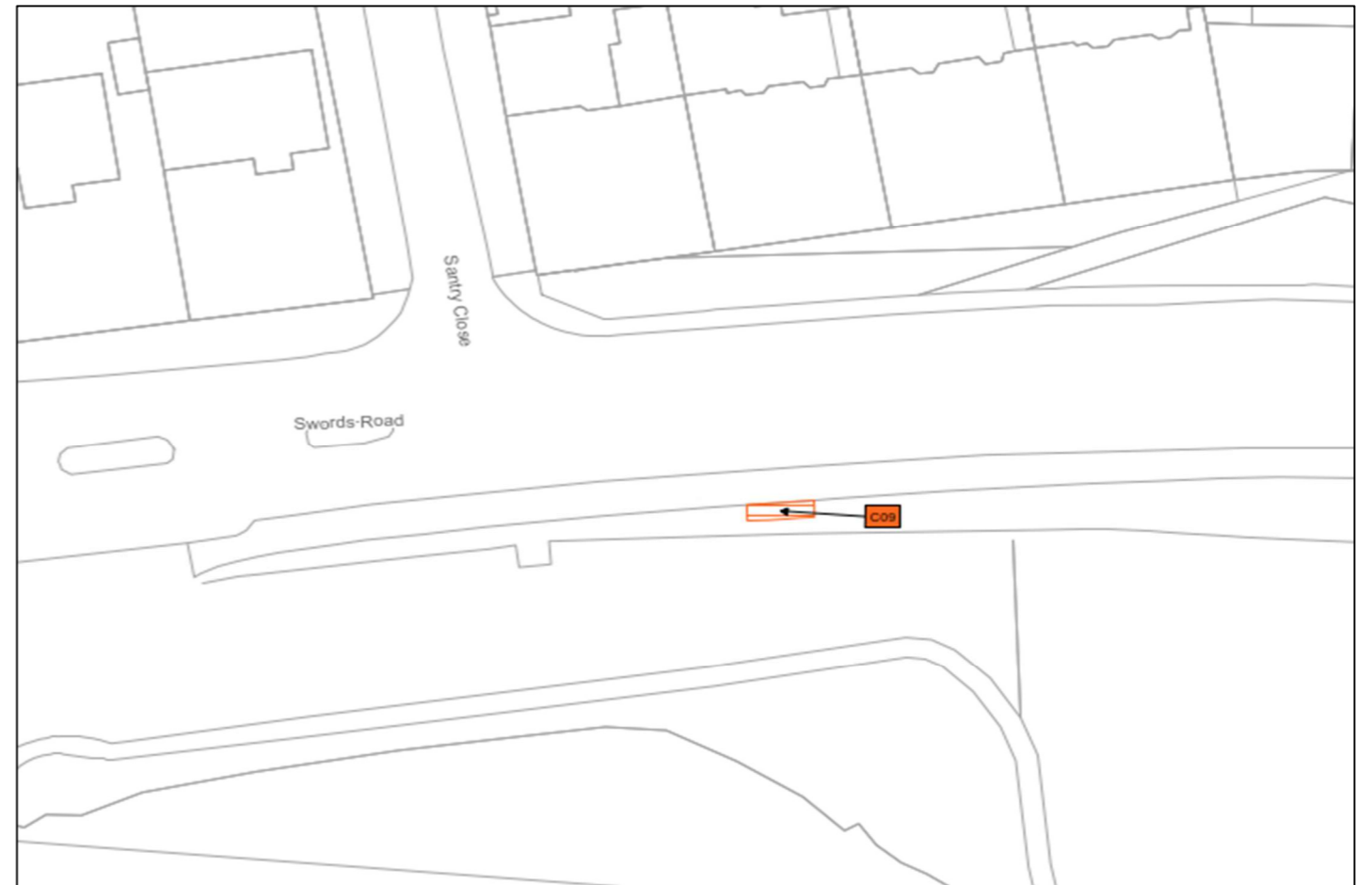
PART IV (Section A)

Description of private rights to be acquired

Reference	Description	Owners or Reputed Owners of the Right to be Acquired
C09	All private rights within the area shaded orange and labelled 'C09' on the deposit map reference 0002-DM-0016 associated with plot reference 1081(1).1f as described in Part I of the Schedule.	Gas Networks Ireland, Gas Works Road, Cork, Co. Cork, T12RX96

**SCHEDULE
PART IV (Section C)
Description of private rights to be acquired**

Reference	Description	Owners or Reputed Owners of the Right to be Acquired
E04	All private rights within the area shaded blue and labelled 'E04' on the deposit map reference 0002-DM-0016 associated with plot reference 1081(2).2f as described in Part II of the Schedule.	Gas Networks Ireland, Gas Works Road, Cork, Co. Cork, T12RX96



Legend:

	LANDS BEING PERMANENTLY ACQUIRED*		LANDS BEING TEMPORARILY ACQUIRED**		Public rights of way to be extinguished listed in the SCHEDULE PART III (Section A)		Public rights of way to be restricted or otherwise interfered with listed in the SCHEDULE PART III (Section B)		Private rights to be acquired listed in the SCHEDULE PART IV (Section A)		Private rights to be restricted or otherwise interfered with listed in the SCHEDULE PART IV (Section B)		Private rights to be temporarily restricted or otherwise interfered with listed in the SCHEDULE PART IV (Section C)
* SCHEDULE PART I (Shaded in Grey)		** SCHEDULE PART II (Shaded in Grey)											

**SWORDS TO CITY CENTRE
CORE BUS CORRIDOR SCHEME
COMPULSORY PURCHASE ORDER 2023
SITE NOTICE**

NOTICE IS HEREBY GIVEN THAT THE NATIONAL TRANSPORT AUTHORITY HAS MADE:

**SWORDS TO CITY CENTRE CORE BUS CORRIDOR SCHEME
COMPULSORY PURCHASE ORDER 2023**

WHICH IS BEING SUBMITTED TO AN BORD PLEANÁLA FOR CONFIRMATION

IF CONFIRMED, THIS ORDER WILL AUTHORISE THE NATIONAL TRANSPORT AUTHORITY TO ACQUIRE COMPULSORILY THE FOLLOWING LAND AS DESCRIBED IN PART I OF THE SCHEDULE (SEE ACCOMPANYING EXTRACT) FOR THE PURPOSES OF CONSTRUCTION OF THE SWORDS TO CITY CENTRE CORE BUS CORRIDOR SCHEME FOR THE PURPOSES OF FACILITATING PUBLIC TRANSPORT, AND TOGETHER WITH ALL ANCILLARY AND CONSEQUENTIAL WORKS ASSOCIATED THEREWITH.

A copy of the order and of the maps referred to in it may be seen at:

**National Transport Authority
Dún Scéine
Harcourt Lane
Dublin 2
D02 WT20**

**An Bord Pleanála,
64 Marlborough Street,
Dublin 1,
D01 V902**

on working days between the hours of **9:15am and 5:30pm from Tuesday 23rd of May 2023 to Tuesday 18th of July 2023.**

A copy of the order and of the maps referred to in it are also available on the National Transport Authority website for the Swords to City Centre Core Bus Corridor Scheme at: www.swordsscheme.ie

Any objection to the order should be made in writing to **An Bord Pleanála (Strategic Infrastructure Division), 64 Marlborough Street, Dublin 1, D01 V902**, so as to reach the said Board before **5.30pm on the Tuesday 18th of July 2023.**

Additional information in relation to the Swords to City Centre Core Bus Corridor Scheme including a copy of the Environmental Impact Assessment Report (EIAR) and the Natura Impact Statement (NIS) are also available at the above location for inspection and/or purchase (in the case of the EIAR/NIS) and for inspection and downloading on the above mentioned website. Submissions/observations may be made in writing to An Bord Pleanála in relation to (i) the likely effects on the environment of the proposed road development, if carried out, (ii) the implications of the proposed road development, if carried out, for proper planning and sustainable development in the area in which it is proposed to situate the proposed road development, and (iii) the likely significant effects of the proposed road development on a European site between **Tuesday 23rd May 2023 and Tuesday 18th July 2023.** Any submissions/observations must be accompanied by a fee of €50 (except for certain prescribed bodies) and must be received by the Board not later than 5.30 p.m. on the Tuesday 18th July 2023.

Such submissions/observations must also include the following information:

- The name of the person making the submission or observation, the name of the person acting on his or her behalf, if any, and the address to which any correspondence relating the application should be sent,
- The subject matter of the submission or observation, and

- The reasons, consideration and arguments on which the submission or observation is based in full (Article 217 of the Planning and Development Regulations 2001, as amended, refers)

Submissions/observations can also be made on the An Bord Pleanála website at the following address: <https://online.pleanala.ie/en-ie/sid/observation>. Any enquiries relating to the application process should be directed to the Strategic Infrastructure Development Section of An Bord Pleanála (Tel. 01-8588100).

A person may question the validity of any decision by the Board on a proposed road development by way of an application for judicial review under the Rules of the Superior Courts (and in particular Order 84 of the Rules of the Superior Courts contained in S.I. No. 15 of 1986 as amended) and in accordance with sections 50, 50A and 50B of the Planning and Development Act 2000 (as amended).

Practical information on the review mechanism can also be accessed under the heading: “Legal Notices - Judicial Review Notice” on An Bord Pleanála website www.pleanala.ie. This information is also available on the Citizens Information Service website www.citizensinformation.ie.

Signed:

Aidan Gallagher
Head of Bus Connects Dublin Infrastructure,
National Transport Authority

Date of erection of site notice: 18/05/2023

SCHEDULE

PART I

Lands Being Permanently Acquired

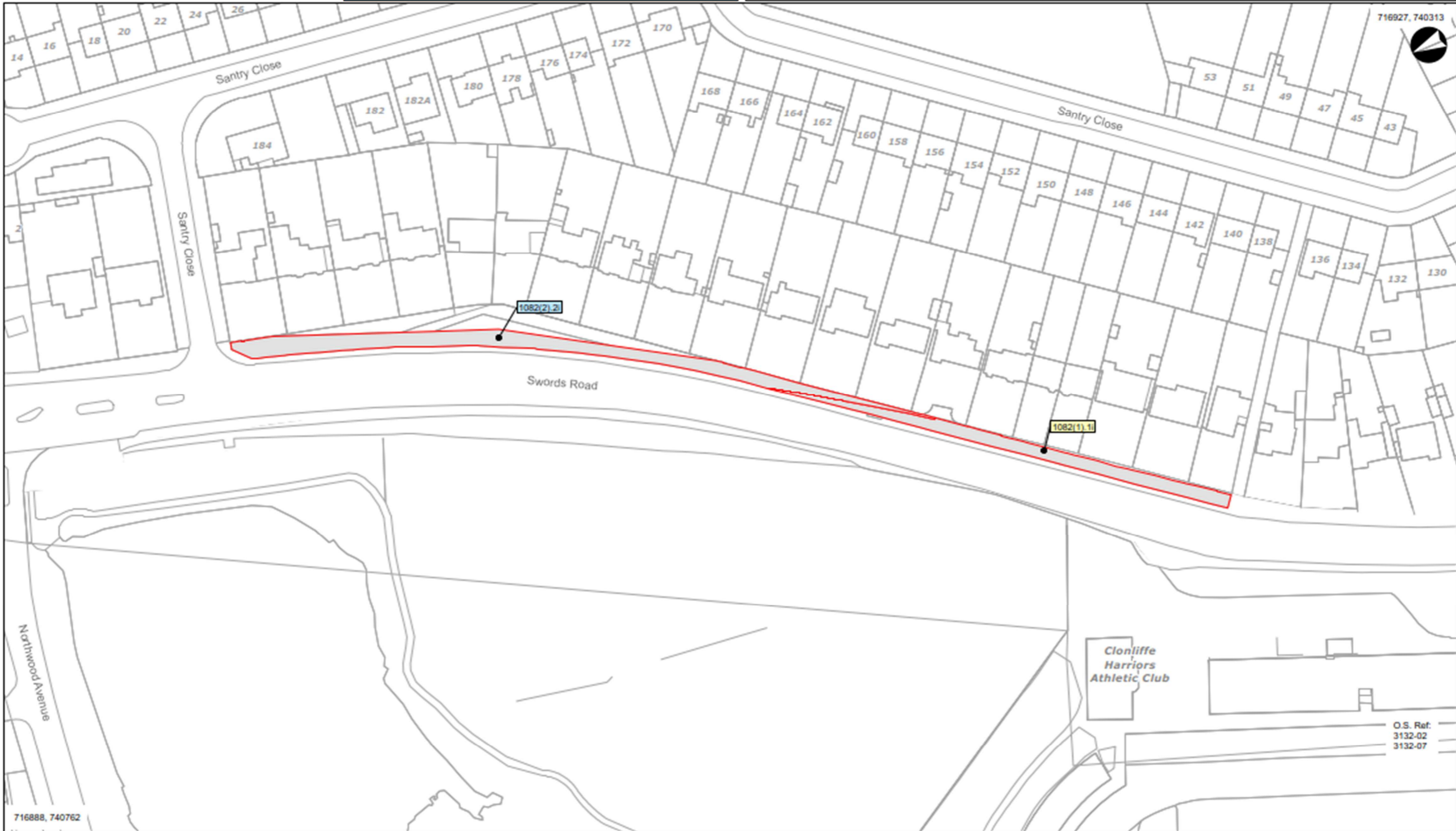
Number on map deposited at NTA	Quantity, Description and situation of land	Owners or Reputed Owners	Lessees or Reputed Lessees	Occupiers
1082(1).1i	Area (Ha): 0.03708 Area (m2): 370.8 Description: Community County: Dublin Address: Grass area along Swords Road, Santry, Dublin 9	VARIOUS – SEE WEBSITE FOR DETAILS	None	VARIOUS – SEE WEBSITE FOR DETAILS

SCHEDULE

PART II

Lands Being Temporarily Acquired

Number on map deposited at NTA	Quantity, Description and situation of land	Owners or Reputed Owners	Lessees or Reputed Lessees	Occupiers
1082(2).2i	Area (Ha): 0.06547 Area (m2): 654.7 Description: Community County: Dublin Address: Grass area along Swords Road, Santry, Dublin 9	VARIOUS – SEE WEBSITE FOR DETAILS	None	VARIOUS – SEE WEBSITE FOR DETAILS



Legend:

- LANDS BEING PERMANENTLY ACQUIRED***
* SCHEDULE PART I (Shaded in Grey)
- LANDS BEING TEMPORARILY ACQUIRED****
**SCHEDULE PART II (Shaded in Grey)
- Public rights of way to be extinguished listed in the SCHEDULE PART III (Section A)
- Public rights of way to be restricted or otherwise interfered with listed in the SCHEDULE PART III (Section B)
- Private rights to be acquired listed in the SCHEDULE PART IV (Section A)
- Private rights to be restricted or otherwise interfered with listed in the SCHEDULE PART IV (Section B)
- Private rights to be temporarily restricted or otherwise interfered with listed in the SCHEDULE PART IV (Section C)



**Swords to City Centre
Core Bus Corridor Scheme
Compulsory Purchase Order 2023
Land Acquisition Map**

Rev.	Date	Description	Appr.
M01	26/05/23	ISSUED FOR PLANNING APPLICATION	SN

Lands to be Compulsorily Acquired Server Map			
<small>Original County Council, The Free State and Post Office (Crested)</small>			
Designed: SK	File Name: B00B-CPO-POV_SP-002_XX_00-DR-GG-0102	Drawing No:	Rev.
Drawn: SK	Scale: 1:1000 (A3)	0002-SM-0102	M01
Checked: E	Date: 06/05/23		
Approved: SN			

**SWORDS TO CITY CENTRE
CORE BUS CORRIDOR SCHEME
COMPULSORY PURCHASE ORDER 2023
SITE NOTICE**

NOTICE IS HEREBY GIVEN THAT THE NATIONAL TRANSPORT AUTHORITY HAS MADE:

**SWORDS TO CITY CENTRE CORE BUS CORRIDOR SCHEME
COMPULSORY PURCHASE ORDER 2023**

WHICH IS BEING SUBMITTED TO AN BORD PLEANÁLA FOR CONFIRMATION

IF CONFIRMED, THIS ORDER WILL AUTHORISE THE NATIONAL TRANSPORT AUTHORITY TO ACQUIRE COMPULSORILY THE FOLLOWING LAND AS DESCRIBED IN PART I OF THE SCHEDULE (SEE ACCOMPANYING EXTRACT) FOR THE PURPOSES OF CONSTRUCTION OF THE SWORDS TO CITY CENTRE CORE BUS CORRIDOR SCHEME FOR THE PURPOSES OF FACILITATING PUBLIC TRANSPORT, AND TOGETHER WITH ALL ANCILLARY AND CONSEQUENTIAL WORKS ASSOCIATED THEREWITH.

A copy of the order and of the maps referred to in it may be seen at:

**National Transport Authority
Dún Scéine
Harcourt Lane
Dublin 2
D02 WT20**

**An Bord Pleanála,
64 Marlborough Street,
Dublin 1,
D01 V902**

on working days between the hours of **9:15am and 5:30pm from Tuesday 23rd of May 2023 to Tuesday 18th of July 2023.**

A copy of the order and of the maps referred to in it are also available on the National Transport Authority website for the Swords to City Centre Core Bus Corridor Scheme at: www.swordsscheme.ie

Any objection to the order should be made in writing to **An Bord Pleanála (Strategic Infrastructure Division), 64 Marlborough Street, Dublin 1, D01 V902**, so as to reach the said Board before **5.30pm on the Tuesday 18th of July 2023.**

Additional information in relation to the Swords to City Centre Core Bus Corridor Scheme including a copy of the Environmental Impact Assessment Report (EIAR) and the Natura Impact Statement (NIS) are also available at the above location for inspection and/or purchase (in the case of the EIAR/NIS) and for inspection and downloading on the above mentioned website. Submissions/observations may be made in writing to An Bord Pleanála in relation to (i) the likely effects on the environment of the proposed road development, if carried out, (ii) the implications of the proposed road development, if carried out, for proper planning and sustainable development in the area in which it is proposed to situate the proposed road development, and (iii) the likely significant effects of the proposed road development on a European site between **Tuesday 23rd May 2023 and Tuesday 18th July 2023.** Any submissions/observations must be accompanied by a fee of €50 (except for certain prescribed bodies) and must be received by the Board not later than 5.30 p.m. on the Tuesday 18th July 2023.

Such submissions/observations must also include the following information:

- The name of the person making the submission or observation, the name of the person acting on his or her behalf, if any, and the address to which any correspondence relating the application should be sent,
- The subject matter of the submission or observation, and

- The reasons, consideration and arguments on which the submission or observation is based in full (Article 217 of the Planning and Development Regulations 2001, as amended, refers)

Submissions/observations can also be made on the An Bord Pleanála website at the following address: <https://online.pleanala.ie/en-ie/sid/observation>. Any enquiries relating to the application process should be directed to the Strategic Infrastructure Development Section of An Bord Pleanála (Tel. 01-8588100).

A person may question the validity of any decision by the Board on a proposed road development by way of an application for judicial review under the Rules of the Superior Courts (and in particular Order 84 of the Rules of the Superior Courts contained in S.I. No. 15 of 1986 as amended) and in accordance with sections 50, 50A and 50B of the Planning and Development Act 2000 (as amended).

Practical information on the review mechanism can also be accessed under the heading: “Legal Notices - Judicial Review Notice” on An Bord Pleanála website www.pleanala.ie. This information is also available on the Citizens Information Service website www.citizensinformation.ie.

Signed:

Aidan Gallagher
Head of Bus Connects Dublin Infrastructure,
National Transport Authority

Date of erection of site notice: 18/05/2023

SCHEDULE

PART I

Lands Being Permanently Acquired

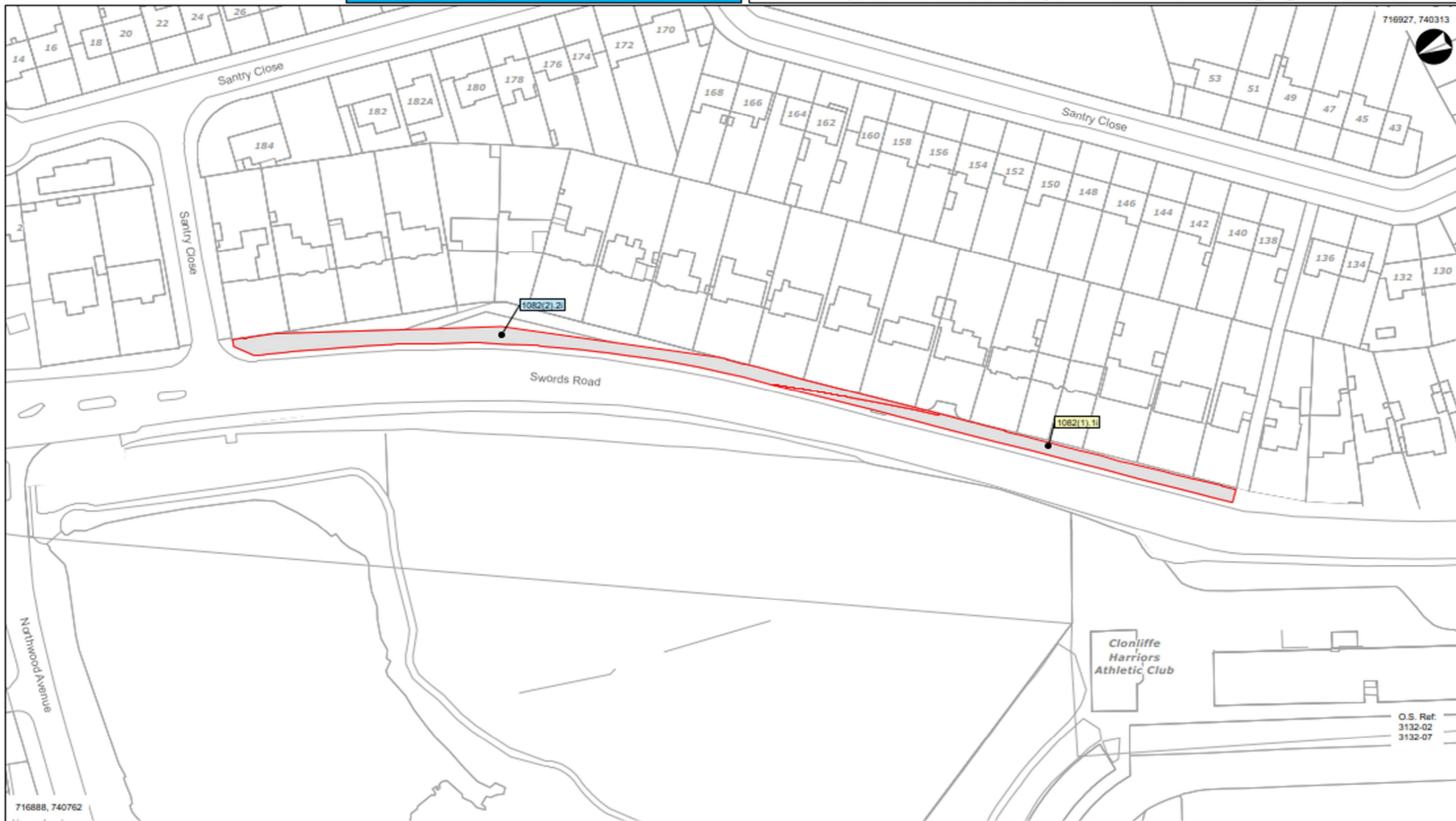
Number on map deposited at NTA	Quantity, Description and situation of land	Owners or Reputed Owners	Lessees or Reputed Lessees	Occupiers
1082(1).1i	Area (Ha): 0.03708 Area (m2): 370.8 Description: Community County: Dublin Address: Grass area along Swords Road, Santry, Dublin 9	VARIOUS – SEE WEBSITE FOR DETAILS	None	VARIOUS – SEE WEBSITE FOR DETAILS

SCHEDULE

PART II

Lands Being Temporarily Acquired

Number on map deposited at NTA	Quantity, Description and situation of land	Owners or Reputed Owners	Lessees or Reputed Lessees	Occupiers
1082(2).2i	Area (Ha): 0.06547 Area (m2): 654.7 Description: Community County: Dublin Address: Grass area along Swords Road, Santry, Dublin 9	VARIOUS – SEE WEBSITE FOR DETAILS	None	VARIOUS – SEE WEBSITE FOR DETAILS



Legend:

- LANDS BEING PERMANENTLY ACQUIRED***
* SCHEDULE PART I (Shaded in Grey)
1001(1).1d
- LANDS BEING TEMPORARILY ACQUIRED****
**SCHEDULE PART II (Shaded in Grey)
1001(2).2d
- Public rights of way to be extinguished listed in the SCHEDULE PART III (Section A)
- Public rights of way to be restricted or otherwise interfered with listed in the SCHEDULE PART III (Section B)
- Private rights to be acquired listed in the SCHEDULE PART IV (Section A)
- Private rights to be restricted or otherwise interfered with listed in the SCHEDULE PART IV (Section B)
- Private rights to be temporarily restricted or otherwise interfered with listed in the SCHEDULE PART IV (Section C)



**Swords to City Centre
Core Bus Corridor Scheme
Compulsory Purchase Order 2023
Land Acquisition Map**

Rev.	Date	Description	Appr.
M01	26/05/23	ISSUED FOR PLANNING APPLICATION	SN

Lands to be Compulsorily Acquired Server Map			
Royal County Council, The Estate of an Pathways (Estate)			
Designed: SN	File Name: BC08-CPO-PDV_SP-002_XX_00-DR-GG-0102	Drawing No.	Rev.
Drawn: SN	Scale: 1:1000 (A3)	002-SM-0102	M01
Checked: L	Date: 04/05/23		
Approved: SN			

**SWORDS TO CITY CENTRE
CORE BUS CORRIDOR SCHEME
COMPULSORY PURCHASE ORDER 2023
SITE NOTICE**

NOTICE IS HEREBY GIVEN THAT THE NATIONAL TRANSPORT AUTHORITY HAS MADE:

**SWORDS TO CITY CENTRE CORE BUS CORRIDOR SCHEME
COMPULSORY PURCHASE ORDER 2023**

WHICH IS BEING SUBMITTED TO AN BORD PLEANÁLA FOR CONFIRMATION

IF CONFIRMED, THIS ORDER WILL AUTHORISE THE NATIONAL TRANSPORT AUTHORITY TO ACQUIRE COMPULSORILY THE FOLLOWING LAND AS DESCRIBED IN PART I OF THE SCHEDULE (SEE ACCOMPANYING EXTRACT) FOR THE PURPOSES OF CONSTRUCTION OF THE SWORDS TO CITY CENTRE CORE BUS CORRIDOR SCHEME FOR THE PURPOSES OF FACILITATING PUBLIC TRANSPORT, AND TOGETHER WITH ALL ANCILLARY AND CONSEQUENTIAL WORKS ASSOCIATED THEREWITH.

A copy of the order and of the maps referred to in it may be seen at:

**National Transport Authority
Dún Scéine
Harcourt Lane
Dublin 2
D02 WT20**

**An Bord Pleanála,
64 Marlborough Street,
Dublin 1,
D01 V902**

on working days between the hours of **9:15am and 5:30pm from Tuesday 23rd of May 2023 to Tuesday 18th of July 2023.**

A copy of the order and of the maps referred to in it are also available on the National Transport Authority website for the Swords to City Centre Core Bus Corridor Scheme at: www.swordsscheme.ie

Any objection to the order should be made in writing to **An Bord Pleanála (Strategic Infrastructure Division), 64 Marlborough Street, Dublin 1, D01 V902**, so as to reach the said Board before **5.30pm on the Tuesday 18th of July 2023.**

Additional information in relation to the Swords to City Centre Core Bus Corridor Scheme including a copy of the Environmental Impact Assessment Report (EIAR) and the Natura Impact Statement (NIS) are also available at the above location for inspection and/or purchase (in the case of the EIAR/NIS) and for inspection and downloading on the above mentioned website. Submissions/observations may be made in writing to An Bord Pleanála in relation to (i) the likely effects on the environment of the proposed road development, if carried out, (ii) the implications of the proposed road development, if carried out, for proper planning and sustainable development in the area in which it is proposed to situate the proposed road development, and (iii) the likely significant effects of the proposed road development on a European site between **Tuesday 23rd May 2023 and Tuesday 18th July 2023.** Any submissions/observations must be accompanied by a fee of €50 (except for certain prescribed bodies) and must be received by the Board not later than 5.30 p.m. on the Tuesday 18th July 2023.

Such submissions/observations must also include the following information:

- The name of the person making the submission or observation, the name of the person acting on his or her behalf, if any, and the address to which any correspondence relating the application should be sent,
- The subject matter of the submission or observation, and

- The reasons, consideration and arguments on which the submission or observation is based in full (Article 217 of the Planning and Development Regulations 2001, as amended, refers)

Submissions/observations can also be made on the An Bord Pleanála website at the following address: <https://online.pleanala.ie/en-ie/sid/observation>. Any enquiries relating to the application process should be directed to the Strategic Infrastructure Development Section of An Bord Pleanála (Tel. 01-8588100).

A person may question the validity of any decision by the Board on a proposed road development by way of an application for judicial review under the Rules of the Superior Courts (and in particular Order 84 of the Rules of the Superior Courts contained in S.I. No. 15 of 1986 as amended) and in accordance with sections 50, 50A and 50B of the Planning and Development Act 2000 (as amended).

Practical information on the review mechanism can also be accessed under the heading: “Legal Notices - Judicial Review Notice” on An Bord Pleanála website www.pleanala.ie. This information is also available on the Citizens Information Service website www.citizensinformation.ie.

Signed:

Aidan Gallagher
Head of Bus Connects Dublin Infrastructure,
National Transport Authority

Date of erection of site notice: 18/05/2023

SCHEDULE

PART I

Lands Being Permanently Acquired

Number on map deposited at NTA	Quantity, Description and situation of land	Owners or Reputed Owners	Lessees or Reputed Lessees	Occupiers
1014(17).1i	Area (Ha): 0.15798 Area (m2): 1579.8 Description: Community County: Dublin Address: Green area adjacent to Coolock Lane, Santry, Dublin 9	Fingal County Council, County Hall, Main Street, Swords, Co. Dublin, K67 X8Y2	None	Owner(s)



Legend:

- LANDS BEING PERMANENTLY ACQUIRED***
* SCHEDULE PART I (Shaded in Grey)
1001(1).1d
- LANDS BEING TEMPORARILY ACQUIRED****
**SCHEDULE PART II (Shaded in Grey)
1001(2).2d
- Public rights of way to be extinguished listed in the SCHEDULE PART III (Section A)
- Public rights of way to be restricted or otherwise interfered with listed in the SCHEDULE PART III (Section B)
- Private rights to be acquired listed in the SCHEDULE PART IV (Section A)
- Private rights to be restricted or otherwise interfered with listed in the SCHEDULE PART IV (Section B)
- Private rights to be temporarily restricted or otherwise interfered with listed in the SCHEDULE PART IV (Section C)



**Swords to City Centre
Core Bus Corridor Scheme
Compulsory Purchase Order 2023
Land Acquisition Map**

Rev.	Date	Description	Appr.
M01	26/02/23	ISSUED FOR PLANNING APPLICATION	SN

Lands to be Compulsorily Acquired Server Map			
Regal County Council			
Designed: SK	File Name: BOCB-CPO-POV_SP-2023_XX_00-OR-GG-0196	Drawing No:	Rev:
Drawn: SK	Scale: 1:1000 (A3)	0002-SM-0106	M01
Checked: IL	Date: 26/02/23		
Approved: SN			

**SWORDS TO CITY CENTRE
CORE BUS CORRIDOR SCHEME
COMPULSORY PURCHASE ORDER 2023
SITE NOTICE**

NOTICE IS HEREBY GIVEN THAT THE NATIONAL TRANSPORT AUTHORITY HAS MADE:

**SWORDS TO CITY CENTRE CORE BUS CORRIDOR SCHEME
COMPULSORY PURCHASE ORDER 2023**

WHICH IS BEING SUBMITTED TO AN BORD PLEANÁLA FOR CONFIRMATION

IF CONFIRMED, THIS ORDER WILL AUTHORISE THE NATIONAL TRANSPORT AUTHORITY TO ACQUIRE COMPULSORILY THE FOLLOWING LAND AS DESCRIBED IN PART I OF THE SCHEDULE (SEE ACCOMPANYING EXTRACT) FOR THE PURPOSES OF CONSTRUCTION OF THE SWORDS TO CITY CENTRE CORE BUS CORRIDOR SCHEME FOR THE PURPOSES OF FACILITATING PUBLIC TRANSPORT, AND TOGETHER WITH ALL ANCILLARY AND CONSEQUENTIAL WORKS ASSOCIATED THEREWITH.

A copy of the order and of the maps referred to in it may be seen at:

**National Transport Authority
Dún Scéine
Harcourt Lane
Dublin 2
D02 WT20**

**An Bord Pleanála,
64 Marlborough Street,
Dublin 1,
D01 V902**

on working days between the hours of **9:15am and 5:30pm from Tuesday 23rd of May 2023 to Tuesday 18th of July 2023.**

A copy of the order and of the maps referred to in it are also available on the National Transport Authority website for the Swords to City Centre Core Bus Corridor Scheme at: www.swordsscheme.ie

Any objection to the order should be made in writing to **An Bord Pleanála (Strategic Infrastructure Division), 64 Marlborough Street, Dublin 1, D01 V902**, so as to reach the said Board before **5.30pm on the Tuesday 18th of July 2023.**

Additional information in relation to the Swords to City Centre Core Bus Corridor Scheme including a copy of the Environmental Impact Assessment Report (EIAR) and the Natura Impact Statement (NIS) are also available at the above location for inspection and/or purchase (in the case of the EIAR/NIS) and for inspection and downloading on the above mentioned website. Submissions/observations may be made in writing to An Bord Pleanála in relation to (i) the likely effects on the environment of the proposed road development, if carried out, (ii) the implications of the proposed road development, if carried out, for proper planning and sustainable development in the area in which it is proposed to situate the proposed road development, and (iii) the likely significant effects of the proposed road development on a European site between **Tuesday 23rd May 2023 and Tuesday 18th July 2023.** Any submissions/observations must be accompanied by a fee of €50 (except for certain prescribed bodies) and must be received by the Board not later than 5.30 p.m. on the Tuesday 18th July 2023.

Such submissions/observations must also include the following information:

- The name of the person making the submission or observation, the name of the person acting on his or her behalf, if any, and the address to which any correspondence relating the application should be sent,
- The subject matter of the submission or observation, and

- The reasons, consideration and arguments on which the submission or observation is based in full (Article 217 of the Planning and Development Regulations 2001, as amended, refers)

Submissions/observations can also be made on the An Bord Pleanála website at the following address: <https://online.pleanala.ie/en-ie/sid/observation>. Any enquiries relating to the application process should be directed to the Strategic Infrastructure Development Section of An Bord Pleanála (Tel. 01-8588100).

A person may question the validity of any decision by the Board on a proposed road development by way of an application for judicial review under the Rules of the Superior Courts (and in particular Order 84 of the Rules of the Superior Courts contained in S.I. No. 15 of 1986 as amended) and in accordance with sections 50, 50A and 50B of the Planning and Development Act 2000 (as amended).

Practical information on the review mechanism can also be accessed under the heading: “Legal Notices - Judicial Review Notice” on An Bord Pleanála website www.pleanala.ie. This information is also available on the Citizens Information Service website www.citizensinformation.ie.

Signed:

Aidan Gallagher
Head of Bus Connects Dublin Infrastructure,
National Transport Authority

Date of erection of site notice: 18/05/2023

**SCHEDULE
PART I**

Lands Being Permanently Acquired

Number on map deposited at NTA	Quantity, Description and situation of land	Owners or Reputed Owners	Lessees or Reputed Lessees	Occupiers
1084(1).1f	Area (Ha): 0.03356 Area (m2): 335.6 Description: Recreational County: Dublin Address: Land to west side of R132 Swords Road, Santry Demesne, Swords Road, Santry, Dublin 9	VARIOUS – SEE WEBSITE FOR DETAILS	None	VARIOUS – SEE WEBSITE FOR DETAILS

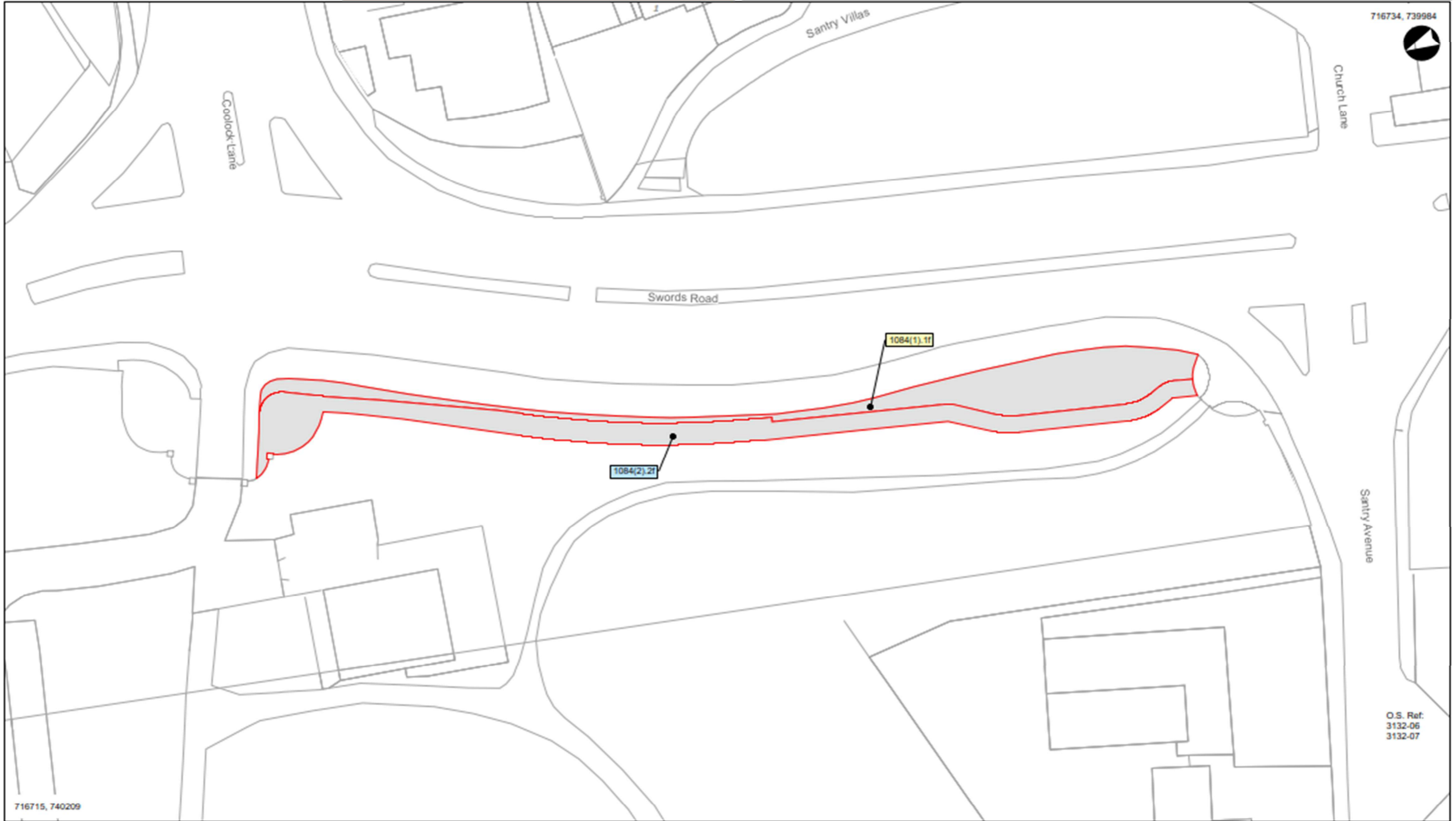
**SCHEDULE
PART II**

Lands Being Temporarily Acquired

Number on map deposited at NTA	Quantity, Description and situation of land	Owners or Reputed Owners	Lessees or Reputed Lessees	Occupiers
1084(2).2f	Area (Ha): 0.03716 Area (m2): 371.6 Description: Recreational County: Dublin Address: Land to west side of R132 Swords Road, Santry Demesne, Swords Road, Santry, Dublin 9	VARIOUS – SEE WEBSITE FOR DETAILS	None	VARIOUS – SEE WEBSITE FOR DETAILS

OSI Mapping has been adjusted in accordance with survey evidence.

© Ordnance Survey Ireland/ Government of Ireland. All rights reserved. Licence Number 2022/OSi_NMA_180 National Transport Authority



Legend:

- LANDS BEING PERMANENTLY ACQUIRED***
* SCHEDULE PART I (Shaded in Grey)
1001(1).1d
- LANDS BEING TEMPORARILY ACQUIRED****
**SCHEDULE PART II (Shaded in Grey)
1001(2).2d
- Public rights of way to be extinguished listed in the SCHEDULE PART III (Section A)
- Public rights of way to be restricted or otherwise interfered with listed in the SCHEDULE PART III (Section B)
- Private rights to be acquired listed in the SCHEDULE PART IV (Section A)
- Private rights to be restricted or otherwise interfered with listed in the SCHEDULE PART IV (Section B)
- Private rights to be temporarily restricted or otherwise interfered with listed in the SCHEDULE PART IV (Section C)



**Swords to City Centre
Core Bus Corridor Scheme
Compulsory Purchase Order 2023
Land Acquisition Map**

Rev.	Date	Description	Appr.
M01	28/05/23	ISSUED FOR PLANNING APPLICATION	SN

Lands to be Compulsorily Acquired Server Map			
Designed: SK	File Name:	Drawing No:	Rev:
Drawn: SK	BODG-CPO-POV_SP-2023_XX_00-OR-GG-0104	0002-SM-0104	M01
Checked: IL	Scale: 1:500 (A3)		
Approved: SN	Date: 28/05/23		

**SWORDS TO CITY CENTRE
CORE BUS CORRIDOR SCHEME
COMPULSORY PURCHASE ORDER 2023
SITE NOTICE**

NOTICE IS HEREBY GIVEN THAT THE NATIONAL TRANSPORT AUTHORITY HAS MADE:

**SWORDS TO CITY CENTRE CORE BUS CORRIDOR SCHEME
COMPULSORY PURCHASE ORDER 2023**

WHICH IS BEING SUBMITTED TO AN BORD PLEANÁLA FOR CONFIRMATION

IF CONFIRMED, THIS ORDER WILL AUTHORISE THE NATIONAL TRANSPORT AUTHORITY TO ACQUIRE COMPULSORILY THE FOLLOWING LAND AS DESCRIBED IN PART I OF THE SCHEDULE (SEE ACCOMPANYING EXTRACT) FOR THE PURPOSES OF CONSTRUCTION OF THE SWORDS TO CITY CENTRE CORE BUS CORRIDOR SCHEME FOR THE PURPOSES OF FACILITATING PUBLIC TRANSPORT, AND TOGETHER WITH ALL ANCILLARY AND CONSEQUENTIAL WORKS ASSOCIATED THEREWITH.

A copy of the order and of the maps referred to in it may be seen at:

**National Transport Authority
Dún Scéine
Harcourt Lane
Dublin 2
D02 WT20**

**An Bord Pleanála,
64 Marlborough Street,
Dublin 1,
D01 V902**

on working days between the hours of **9:15am and 5:30pm from Tuesday 23rd of May 2023 to Tuesday 18th of July 2023.**

A copy of the order and of the maps referred to in it are also available on the National Transport Authority website for the Swords to City Centre Core Bus Corridor Scheme at: www.swordsscheme.ie

Any objection to the order should be made in writing to **An Bord Pleanála (Strategic Infrastructure Division), 64 Marlborough Street, Dublin 1, D01 V902**, so as to reach the said Board before **5.30pm on the Tuesday 18th of July 2023.**

Additional information in relation to the Swords to City Centre Core Bus Corridor Scheme including a copy of the Environmental Impact Assessment Report (EIAR) and the Natura Impact Statement (NIS) are also available at the above location for inspection and/or purchase (in the case of the EIAR/NIS) and for inspection and downloading on the above mentioned website. Submissions/observations may be made in writing to An Bord Pleanála in relation to (i) the likely effects on the environment of the proposed road development, if carried out, (ii) the implications of the proposed road development, if carried out, for proper planning and sustainable development in the area in which it is proposed to situate the proposed road development, and (iii) the likely significant effects of the proposed road development on a European site between **Tuesday 23rd May 2023 and Tuesday 18th July 2023.** Any submissions/observations must be accompanied by a fee of €50 (except for certain prescribed bodies) and must be received by the Board not later than 5.30 p.m. on the Tuesday 18th July 2023.

Such submissions/observations must also include the following information:

- The name of the person making the submission or observation, the name of the person acting on his or her behalf, if any, and the address to which any correspondence relating the application should be sent,
- The subject matter of the submission or observation, and

- The reasons, consideration and arguments on which the submission or observation is based in full (Article 217 of the Planning and Development Regulations 2001, as amended, refers)

Submissions/observations can also be made on the An Bord Pleanála website at the following address: <https://online.pleanala.ie/en-ie/sid/observation>. Any enquiries relating to the application process should be directed to the Strategic Infrastructure Development Section of An Bord Pleanála (Tel. 01-8588100).

A person may question the validity of any decision by the Board on a proposed road development by way of an application for judicial review under the Rules of the Superior Courts (and in particular Order 84 of the Rules of the Superior Courts contained in S.I. No. 15 of 1986 as amended) and in accordance with sections 50, 50A and 50B of the Planning and Development Act 2000 (as amended).

Practical information on the review mechanism can also be accessed under the heading: “Legal Notices - Judicial Review Notice” on An Bord Pleanála website www.pleanala.ie. This information is also available on the Citizens Information Service website www.citizensinformation.ie.

Signed:

Aidan Gallagher
Head of Bus Connects Dublin Infrastructure,
National Transport Authority

Date of erection of site notice: 18/05/2023

**SCHEDULE
PART I**

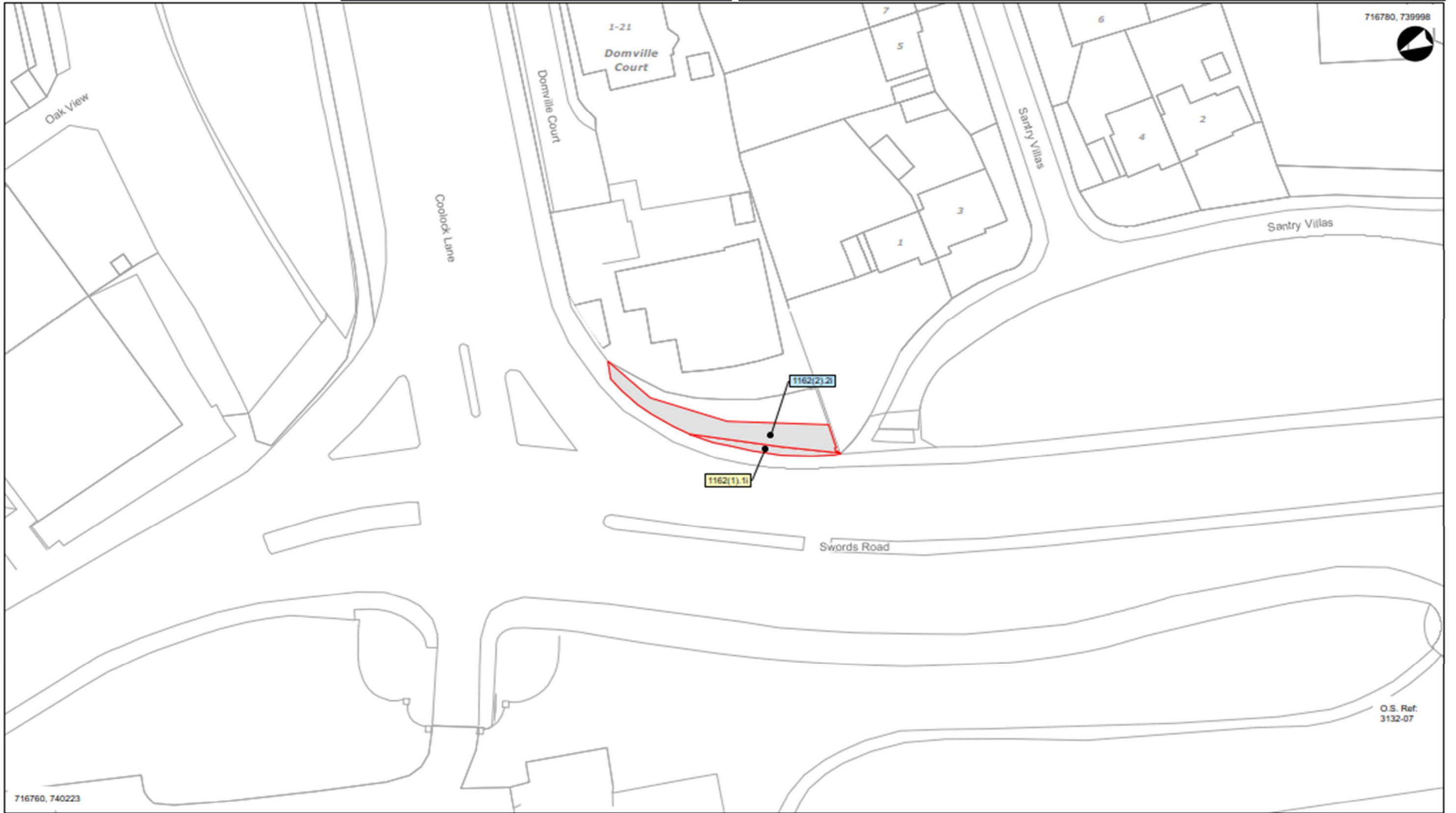
Lands Being Permanently Acquired

Number on map deposited at NTA	Quantity, Description and situation of land	Owners or Reputed Owners	Lessees or Reputed Lessees	Occupiers
1162(1).1i	Area (Ha): 0.00167 Area (m2): 16.7 Description: Community County: Dublin Address: Green Verge at South Eastern Junction of Swords Road and Coolock Lane, Dublin 9	Fingal County Council, County Hall, Main Street, Swords, Co. Dublin, K67 X8Y2	None	VARIOUS – SEE WEBSITE FOR DETAILS

**SCHEDULE
PART II**

Lands Being Temporarily Acquired

Number on map deposited at NTA	Quantity, Description and situation of land	Owners or Reputed Owners	Lessees or Reputed Lessees	Occupiers
1162(2).2i	Area (Ha): 0.00899 Area (m2): 89.9 Description: Community County: Dublin Address: Green Verge at South Eastern Junction of Swords Road and Coolock Lane, Dublin 9	Fingal County Council, County Hall, Main Street, Swords, Co. Dublin, K67 X8Y2	None	VARIOUS – SEE WEBSITE FOR DETAILS



Legend:

- LANDS BEING PERMANENTLY ACQUIRED***
* SCHEDULE PART I (Shaded in Grey)
1001(1).1d
- LANDS BEING TEMPORARILY ACQUIRED****
**SCHEDULE PART II (Shaded in Grey)
1001(2).2d
- Public rights of way to be extinguished listed in the SCHEDULE PART III (Section A)
- Public rights of way to be restricted or otherwise interfered with listed in the SCHEDULE PART III (Section B)
- Private rights to be acquired listed in the SCHEDULE PART IV (Section A)
- Private rights to be restricted or otherwise interfered with listed in the SCHEDULE PART IV (Section B)
- Private rights to be temporarily restricted or otherwise interfered with listed in the SCHEDULE PART IV (Section C)



**Swords to City Centre
Core Bus Corridor Scheme
Compulsory Purchase Order 2023
Land Acquisition Map**

Rev.	Date	Description	Appr.
M01	09/05/23	ISSUED FOR PLANNING APPLICATION	SN

Lands to be Compulsorily Acquired Server Map			
Droichead Árainn			
Designed: SK	File Name:	Drawing No:	Rev:
Drawn: SK	B00B-CPO-PDV_SP-0002_00_00-DR-GG-0187	0002-SM-0187	M01
Checked: S	Scale: 1:500 (A3)		
Approved: SN	Date: 09/05/23		

**SWORDS TO CITY CENTRE
CORE BUS CORRIDOR SCHEME
COMPULSORY PURCHASE ORDER 2023
SITE NOTICE**

NOTICE IS HEREBY GIVEN THAT THE NATIONAL TRANSPORT AUTHORITY HAS MADE:

**SWORDS TO CITY CENTRE CORE BUS CORRIDOR SCHEME
COMPULSORY PURCHASE ORDER 2023**

WHICH IS BEING SUBMITTED TO AN BORD PLEANÁLA FOR CONFIRMATION

IF CONFIRMED, THIS ORDER WILL AUTHORISE THE NATIONAL TRANSPORT AUTHORITY TO ACQUIRE COMPULSORILY THE FOLLOWING LAND AS DESCRIBED IN PART I OF THE SCHEDULE (SEE ACCOMPANYING EXTRACT) FOR THE PURPOSES OF CONSTRUCTION OF THE SWORDS TO CITY CENTRE CORE BUS CORRIDOR SCHEME FOR THE PURPOSES OF FACILITATING PUBLIC TRANSPORT, AND TOGETHER WITH ALL ANCILLARY AND CONSEQUENTIAL WORKS ASSOCIATED THEREWITH.

A copy of the order and of the maps referred to in it may be seen at:

**National Transport Authority
Dún Scéine
Harcourt Lane
Dublin 2
D02 WT20**

**An Bord Pleanála,
64 Marlborough Street,
Dublin 1,
D01 V902**

on working days between the hours of **9:15am and 5:30pm from Tuesday 23rd of May 2023 to Tuesday 18th of July 2023.**

A copy of the order and of the maps referred to in it are also available on the National Transport Authority website for the Swords to City Centre Core Bus Corridor Scheme at: www.swordsscheme.ie

Any objection to the order should be made in writing to **An Bord Pleanála (Strategic Infrastructure Division), 64 Marlborough Street, Dublin 1, D01 V902**, so as to reach the said Board before **5.30pm on the Tuesday 18th of July 2023.**

Additional information in relation to the Swords to City Centre Core Bus Corridor Scheme including a copy of the Environmental Impact Assessment Report (EIAR) and the Natura Impact Statement (NIS) are also available at the above location for inspection and/or purchase (in the case of the EIAR/NIS) and for inspection and downloading on the above mentioned website. Submissions/observations may be made in writing to An Bord Pleanála in relation to (i) the likely effects on the environment of the proposed road development, if carried out, (ii) the implications of the proposed road development, if carried out, for proper planning and sustainable development in the area in which it is proposed to situate the proposed road development, and (iii) the likely significant effects of the proposed road development on a European site between **Tuesday 23rd May 2023 and Tuesday 18th July 2023.** Any submissions/observations must be accompanied by a fee of €50 (except for certain prescribed bodies) and must be received by the Board not later than 5.30 p.m. on the Tuesday 18th July 2023.

Such submissions/observations must also include the following information:

- The name of the person making the submission or observation, the name of the person acting on his or her behalf, if any, and the address to which any correspondence relating the application should be sent,
- The subject matter of the submission or observation, and

- The reasons, consideration and arguments on which the submission or observation is based in full (Article 217 of the Planning and Development Regulations 2001, as amended, refers)

Submissions/observations can also be made on the An Bord Pleanála website at the following address: <https://online.pleanala.ie/en-ie/sid/observation>. Any enquiries relating to the application process should be directed to the Strategic Infrastructure Development Section of An Bord Pleanála (Tel. 01-8588100).

A person may question the validity of any decision by the Board on a proposed road development by way of an application for judicial review under the Rules of the Superior Courts (and in particular Order 84 of the Rules of the Superior Courts contained in S.I. No. 15 of 1986 as amended) and in accordance with sections 50, 50A and 50B of the Planning and Development Act 2000 (as amended).

Practical information on the review mechanism can also be accessed under the heading: “Legal Notices - Judicial Review Notice” on An Bord Pleanála website www.pleanala.ie. This information is also available on the Citizens Information Service website www.citizensinformation.ie.

Signed:

Aidan Gallagher
Head of Bus Connects Dublin Infrastructure,
National Transport Authority

Date of erection of site notice: 18/05/2023

**SCHEDULE
PART I**

Lands Being Permanently Acquired

Number on map deposited at NTA	Quantity, Description and situation of land	Owners or Reputed Owners	Lessees or Reputed Lessees	Occupiers
1152(1).1i	Area (Ha): 0.00519 Area (m2): 51.9 Description: Community County: Dublin Address: Land to east side of R132 Swords Road, Santry Villas, Swords Road, Santry, Dublin 9	Dublin City Council, Civic Offices, Wood Quay, Dublin 8, D08 RF3F	None	VARIOUS – SEE WEBSITE FOR DETAILS
1152(2).1i	Area (Ha): 0.00297 Area (m2): 29.7 Description: Community County: Dublin Address: Land to east side of R132 Swords Road, Santry Villas, Swords Road, Santry, Dublin 9	Dublin City Council, Civic Offices, Wood Quay, Dublin 8, D08 RF3F	None	Owner(s) Electricity Supply Board, ESB Head Office, 27 Fitzwilliam Street Lower, Dublin 2, D02KT92

**SCHEDULE
PART II**

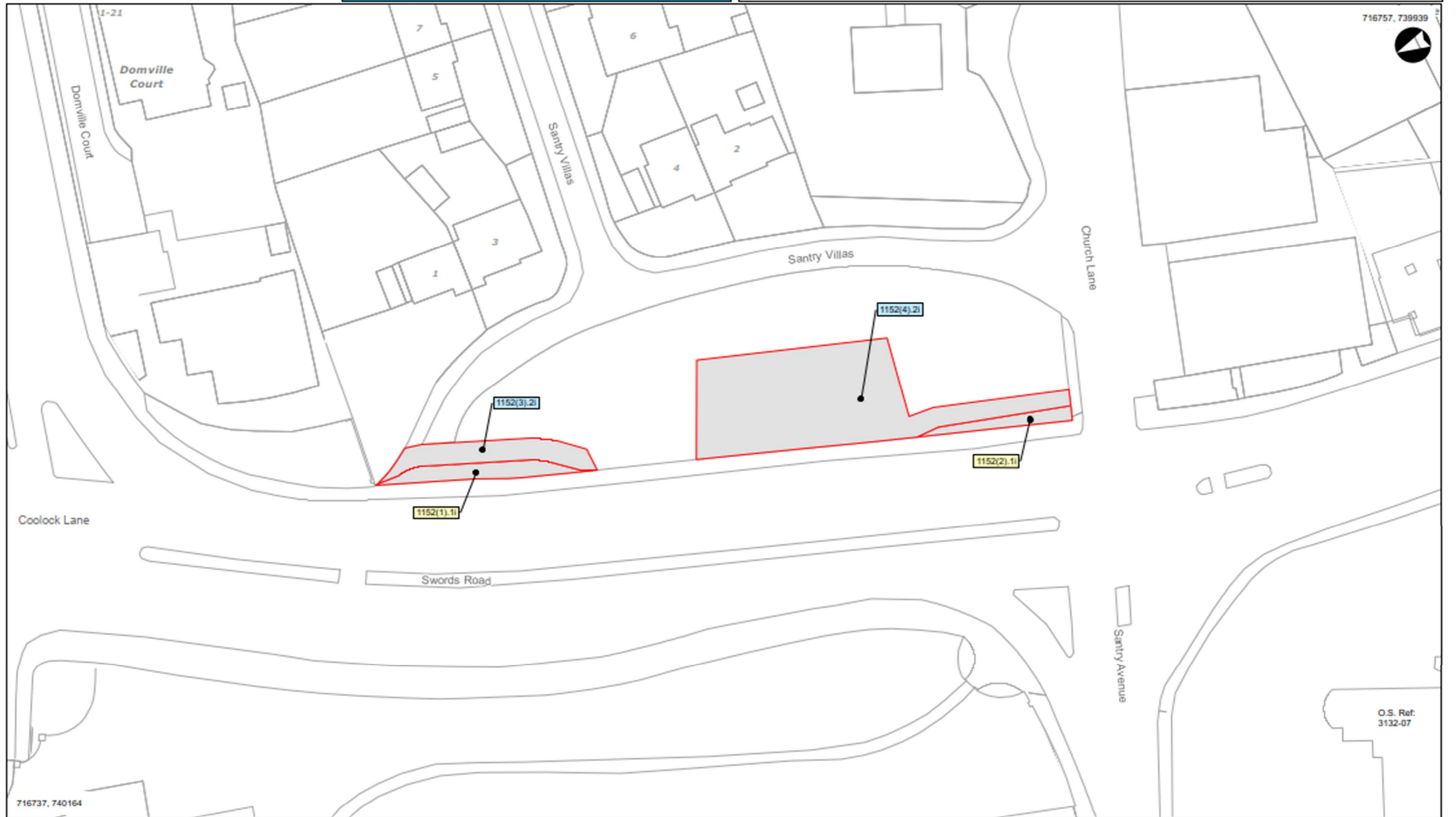
Lands Being Temporarily Acquired

Number on map deposited at NTA	Quantity, Description and situation of land	Owners or Reputed Owners	Lessees or Reputed Lessees	Occupiers
1152(3).2i	Area (Ha): 0.00824 Area (m2): 82.4 Description: Community County: Dublin Address: Land to east side of R132 Swords Road,	Dublin City Council, Civic Offices, Wood Quay, Dublin 8, D08 RF3F	None	VARIOUS – SEE WEBSITE FOR DETAILS

Number on map deposited at NTA	Quantity, Description and situation of land		Owners or Reputed Owners	Lessees or Reputed Lessees	Occupiers
		Santry Villas, Swords Road, Santry, Dublin 9			
1152(4).2i	Area (Ha): Area (m2): Description: County: Address:	0.04463 446.3 Community Dublin Land to east side of R132 Swords Road, Santry Villas, Swords Road, Santry, Dublin 9	Dublin City Council, Civic Offices, Wood Quay, Dublin 8, D08 RF3F	None	Owner(s) Electricity Supply Board, ESB Head Office, 27 Fitzwilliam Street Lower, Dublin 2, D02KT92

OSI Mapping has been adjusted in accordance with survey evidence.

© Ordnance Survey Ireland/ Government of Ireland. All rights reserved. Licence Number 2022/OSi_NMA_180 National Transport Authority



Legend:

- LANDS BEING PERMANENTLY ACQUIRED***
* SCHEDULE PART I (Shaded in Grey)
- LANDS BEING TEMPORARILY ACQUIRED****
**SCHEDULE PART II (Shaded in Grey)
- Public rights of way to be extinguished listed in the SCHEDULE PART III (Section A)
- Public rights of way to be restricted or otherwise interfered with listed in the SCHEDULE PART III (Section B)
- Private rights to be acquired listed in the SCHEDULE PART IV (Section A)
- Private rights to be restricted or otherwise interfered with listed in the SCHEDULE PART IV (Section B)
- Private rights to be temporarily restricted or otherwise interfered with listed in the SCHEDULE PART IV (Section C)



**Swords to City Centre
Core Bus Corridor Scheme
Compulsory Purchase Order 2023
Land Acquisition Map**

Rev.	Date	Description	Appr.
M01	30/05/23	ISSUED FOR PLANNING APPLICATION	SH

Lands to be Compulsorily Acquired Server Map			
Scale: City-Centred			
Designed: SH	File Name:	Drawing No.	Rev.
Drawn: SH	SOCD-CPO-POV_SP-2023_XX_00-OR-GG-0177	002-SM-0177	M01
Checked: L	Scale: 1:500 (A3)		
Approved: SH	Date: 06/05/23		

**SWORDS TO CITY CENTRE
CORE BUS CORRIDOR SCHEME
COMPULSORY PURCHASE ORDER 2023
SITE NOTICE**

NOTICE IS HEREBY GIVEN THAT THE NATIONAL TRANSPORT AUTHORITY HAS MADE:

**SWORDS TO CITY CENTRE CORE BUS CORRIDOR SCHEME
COMPULSORY PURCHASE ORDER 2023**

WHICH IS BEING SUBMITTED TO AN BORD PLEANÁLA FOR CONFIRMATION

IF CONFIRMED, THIS ORDER WILL AUTHORISE THE NATIONAL TRANSPORT AUTHORITY TO ACQUIRE COMPULSORILY THE FOLLOWING LAND AS DESCRIBED IN PART I OF THE SCHEDULE (SEE ACCOMPANYING EXTRACT) FOR THE PURPOSES OF CONSTRUCTION OF THE SWORDS TO CITY CENTRE CORE BUS CORRIDOR SCHEME FOR THE PURPOSES OF FACILITATING PUBLIC TRANSPORT, AND TOGETHER WITH ALL ANCILLARY AND CONSEQUENTIAL WORKS ASSOCIATED THEREWITH.

A copy of the order and of the maps referred to in it may be seen at:

**National Transport Authority
Dún Scéine
Harcourt Lane
Dublin 2
D02 WT20**

**An Bord Pleanála,
64 Marlborough Street,
Dublin 1,
D01 V902**

on working days between the hours of **9:15am and 5:30pm from Tuesday 23rd of May 2023 to Tuesday 18th of July 2023.**

A copy of the order and of the maps referred to in it are also available on the National Transport Authority website for the Swords to City Centre Core Bus Corridor Scheme at: www.swordsscheme.ie

Any objection to the order should be made in writing to **An Bord Pleanála (Strategic Infrastructure Division), 64 Marlborough Street, Dublin 1, D01 V902**, so as to reach the said Board before **5.30pm on the Tuesday 18th of July 2023.**

Additional information in relation to the Swords to City Centre Core Bus Corridor Scheme including a copy of the Environmental Impact Assessment Report (EIAR) and the Natura Impact Statement (NIS) are also available at the above location for inspection and/or purchase (in the case of the EIAR/NIS) and for inspection and downloading on the above mentioned website. Submissions/observations may be made in writing to An Bord Pleanála in relation to (i) the likely effects on the environment of the proposed road development, if carried out, (ii) the implications of the proposed road development, if carried out, for proper planning and sustainable development in the area in which it is proposed to situate the proposed road development, and (iii) the likely significant effects of the proposed road development on a European site between **Tuesday 23rd May 2023 and Tuesday 18th July 2023.** Any submissions/observations must be accompanied by a fee of €50 (except for certain prescribed bodies) and must be received by the Board not later than 5.30 p.m. on the Tuesday 18th July 2023.

Such submissions/observations must also include the following information:

- The name of the person making the submission or observation, the name of the person acting on his or her behalf, if any, and the address to which any correspondence relating the application should be sent,
- The subject matter of the submission or observation, and

- The reasons, consideration and arguments on which the submission or observation is based in full (Article 217 of the Planning and Development Regulations 2001, as amended, refers)

Submissions/observations can also be made on the An Bord Pleanála website at the following address: <https://online.pleanala.ie/en-ie/sid/observation>. Any enquiries relating to the application process should be directed to the Strategic Infrastructure Development Section of An Bord Pleanála (Tel. 01-8588100).

A person may question the validity of any decision by the Board on a proposed road development by way of an application for judicial review under the Rules of the Superior Courts (and in particular Order 84 of the Rules of the Superior Courts contained in S.I. No. 15 of 1986 as amended) and in accordance with sections 50, 50A and 50B of the Planning and Development Act 2000 (as amended).

Practical information on the review mechanism can also be accessed under the heading: “Legal Notices - Judicial Review Notice” on An Bord Pleanála website www.pleanala.ie. This information is also available on the Citizens Information Service website www.citizensinformation.ie.

Signed:

Aidan Gallagher
Head of Bus Connects Dublin Infrastructure,
National Transport Authority

Date of erection of site notice: 18/05/2023

**SCHEDULE
PART I**

Lands Being Permanently Acquired

Number on map deposited at NTA	Quantity, Description and situation of land	Owners or Reputed Owners	Lessees or Reputed Lessees	Occupiers
1165(1).1i	Area (Ha): 0.01649 Area (m2): 164.9 Description: Community County: Dublin Address: Grass verge adjacent to Santry Place, Swords Road, Santry, Dublin 9	Roeday (Dublin) Limited (Dissolved Company), c/o Minister for Public Expenditure & Reform, c/o Nelius Lynch/Philip Byrne, Office of Public Works, Jonathan Swift Street, Trim, Co. Meath C15NX36	None	VARIOUS – SEE WEBSITE FOR DETAILS

**SCHEDULE
PART II**

Lands Being Temporarily Acquired

Number on map deposited at NTA	Quantity, Description and situation of land	Owners or Reputed Owners	Lessees or Reputed Lessees	Occupiers
1164(1).2i	Area (Ha): 0.01060 Area (m2): 106.0 Description: Community County: Dublin Address: Entrance to Santry	VARIOUS – SEE WEBSITE FOR DETAILS	None	VARIOUS – SEE WEBSITE FOR DETAILS

Number on map deposited at NTA	Quantity, Description and situation of land		Owners or Reputed Owners	Lessees or Reputed Lessees	Occupiers
		Place Apartments, Santry, Dublin 9			
1165(2).2i	Area (Ha): Area (m2): Description: County: Address:	0.04423 442.3 Community Dublin Grass verge adjacent to Santry Place, Swords Road, Santry, Dublin 9	Roeday (Dublin) Limited (Dissolved Company), c/o Minister for Public Expenditure & Reform, c/o Nelius Lynch/Philip Byrne, Office of Public Works, Jonathan Swift Street, Trim, Co. Meath C15NX36	None	VARIOUS – SEE WEBSITE FOR DETAILS

SCHEDULE

PART IV (Section A)

Description of private rights to be acquired

Reference	Description	Owners or Reputed Owners of the Right to be Acquired
C11	All private rights within the area shaded orange and labelled 'C11' on the deposit map reference 0002-DM-0019 associated with plot reference 1165(1).1i as described in Part I of the Schedule.	VARIOUS – SEE WEBSITE FOR DETAILS

SCHEDULE

PART IV (Section C)

Description of private rights to be acquired

Reference	Description	Owners or Reputed Owners of the Right to be Acquired
E05	All private rights within the area shaded blue and labelled 'E05' on the deposit map reference 0002-DM-0019 associated with plot reference 1165(2).2i as described in Part II of the Schedule.	VARIOUS – SEE WEBSITE FOR DETAILS

**SWORDS TO CITY CENTRE
CORE BUS CORRIDOR SCHEME
COMPULSORY PURCHASE ORDER 2023
SITE NOTICE**

NOTICE IS HEREBY GIVEN THAT THE NATIONAL TRANSPORT AUTHORITY HAS MADE:

**SWORDS TO CITY CENTRE CORE BUS CORRIDOR SCHEME
COMPULSORY PURCHASE ORDER 2023**

WHICH IS BEING SUBMITTED TO AN BORD PLEANÁLA FOR CONFIRMATION

IF CONFIRMED, THIS ORDER WILL AUTHORISE THE NATIONAL TRANSPORT AUTHORITY TO ACQUIRE COMPULSORILY THE FOLLOWING LAND AS DESCRIBED IN PART I OF THE SCHEDULE (SEE ACCOMPANYING EXTRACT) FOR THE PURPOSES OF CONSTRUCTION OF THE SWORDS TO CITY CENTRE CORE BUS CORRIDOR SCHEME FOR THE PURPOSES OF FACILITATING PUBLIC TRANSPORT, AND TOGETHER WITH ALL ANCILLARY AND CONSEQUENTIAL WORKS ASSOCIATED THEREWITH.

A copy of the order and of the maps referred to in it may be seen at:

**National Transport Authority
Dún Scéine
Harcourt Lane
Dublin 2
D02 WT20**

**An Bord Pleanála,
64 Marlborough Street,
Dublin 1,
D01 V902**

on working days between the hours of **9:15am and 5:30pm from Tuesday 23rd of May 2023 to Tuesday 18th of July 2023.**

A copy of the order and of the maps referred to in it are also available on the National Transport Authority website for the Swords to City Centre Core Bus Corridor Scheme at: www.swordsscheme.ie

Any objection to the order should be made in writing to **An Bord Pleanála (Strategic Infrastructure Division), 64 Marlborough Street, Dublin 1, D01 V902**, so as to reach the said Board before **5.30pm on the Tuesday 18th of July 2023.**

Additional information in relation to the Swords to City Centre Core Bus Corridor Scheme including a copy of the Environmental Impact Assessment Report (EIAR) and the Natura Impact Statement (NIS) are also available at the above location for inspection and/or purchase (in the case of the EIAR/NIS) and for inspection and downloading on the above mentioned website. Submissions/observations may be made in writing to An Bord Pleanála in relation to (i) the likely effects on the environment of the proposed road development, if carried out, (ii) the implications of the proposed road development, if carried out, for proper planning and sustainable development in the area in which it is proposed to situate the proposed road development, and (iii) the likely significant effects of the proposed road development on a European site between **Tuesday 23rd May 2023** and **Tuesday 18th July 2023**. Any submissions/observations must be accompanied by a fee of €50 (except for certain prescribed bodies) and must be received by the Board not later than 5.30 p.m. on the Tuesday 18th July 2023.

Such submissions/observations must also include the following information:

- The name of the person making the submission or observation, the name of the person acting on his or her behalf, if any, and the address to which any correspondence relating the application should be sent,
- The subject matter of the submission or observation, and

- The reasons, consideration and arguments on which the submission or observation is based in full (Article 217 of the Planning and Development Regulations 2001, as amended, refers)

Submissions/observations can also be made on the An Bord Pleanála website at the following address: <https://online.pleanala.ie/en-ie/sid/observation>. Any enquiries relating to the application process should be directed to the Strategic Infrastructure Development Section of An Bord Pleanála (Tel. 01-8588100).

A person may question the validity of any decision by the Board on a proposed road development by way of an application for judicial review under the Rules of the Superior Courts (and in particular Order 84 of the Rules of the Superior Courts contained in S.I. No. 15 of 1986 as amended) and in accordance with sections 50, 50A and 50B of the Planning and Development Act 2000 (as amended).

Practical information on the review mechanism can also be accessed under the heading: “Legal Notices - Judicial Review Notice” on An Bord Pleanála website www.pleanala.ie. This information is also available on the Citizens Information Service website www.citizensinformation.ie.

Signed:

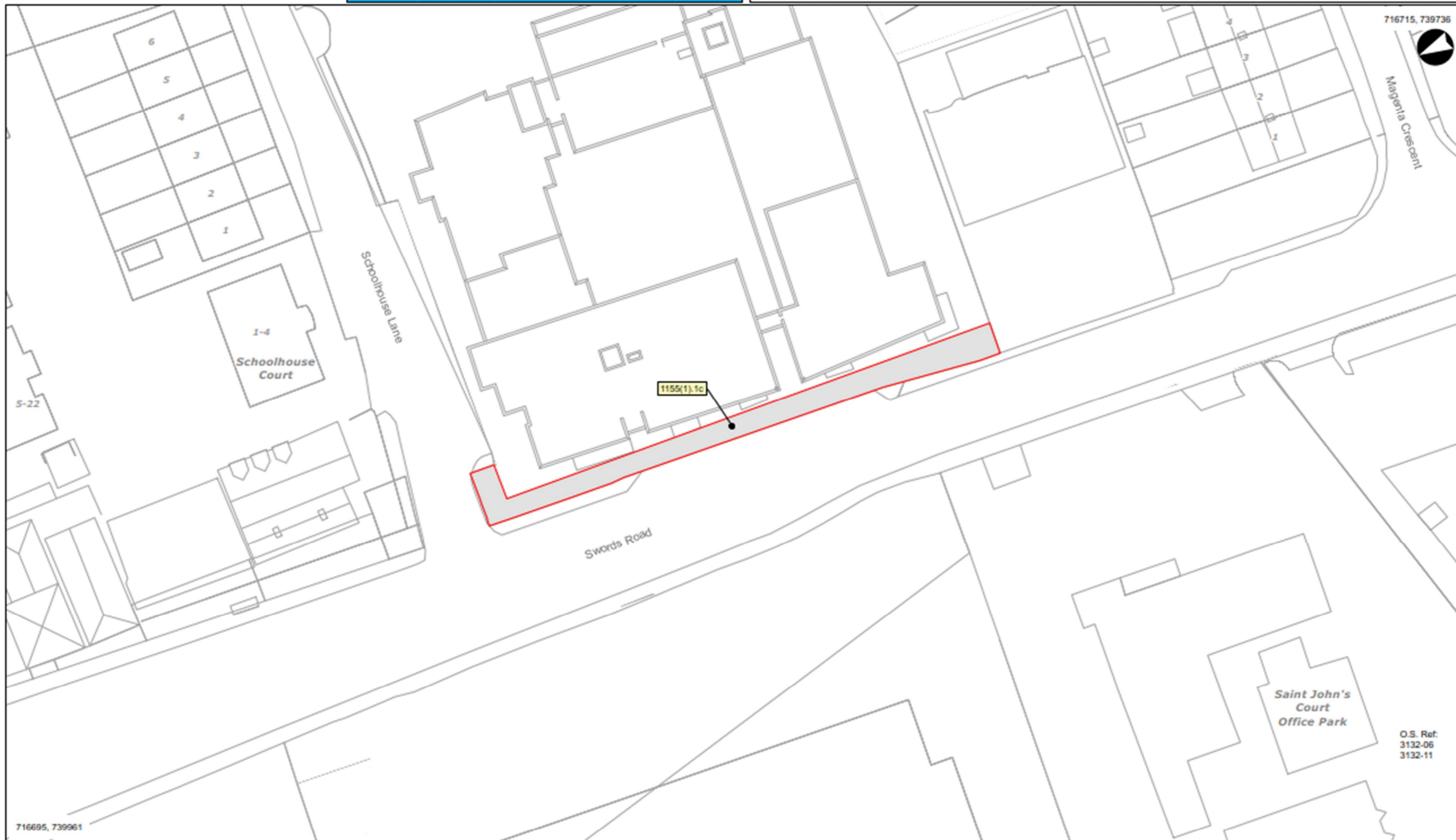
Aidan Gallagher
Head of Bus Connects Dublin Infrastructure,
National Transport Authority

Date of erection of site notice: 18/05/2023

**SCHEDULE
PART I**

Lands Being Permanently Acquired

Number on map deposited at NTA	Quantity, Description and situation of land	Owners or Reputed Owners	Lessees or Reputed Lessees	Occupiers
1155(1).1c	Area (Ha): 0.02412 Area (m2): 241.2 Description: Commercial County: Dublin Address: Pavement to front of former Swiss Cottage, Swords Road, Santry, Dublin 9	VARIOUS – SEE WEBSITE FOR DETAILS	None	VARIOUS – SEE WEBSITE FOR DETAILS



Legend:

- LANDS BEING PERMANENTLY ACQUIRED*
* SCHEDULE PART I (Shaded in Grey)
1001(1).1d
- LANDS BEING TEMPORARILY ACQUIRED**
** SCHEDULE PART II (Shaded in Grey)
1001(2).2d
- Public rights of way to be extinguished listed in the SCHEDULE PART III (Section A)
- Public rights of way to be restricted or otherwise interfered with listed in the SCHEDULE PART III (Section B)
- Private rights to be acquired listed in the SCHEDULE PART IV (Section A)
- Private rights to be restricted or otherwise interfered with listed in the SCHEDULE PART IV (Section B)
- Private rights to be temporarily restricted or otherwise interfered with listed in the SCHEDULE PART IV (Section C)

NTA
National Transport Authority
Údarás Náisiúnta Iompair
National Transport Authority

**Swords to City Centre
Core Bus Corridor Scheme
Compulsory Purchase Order 2023
Land Acquisition Map**

Rev.	Date	Description	Appr.
M01	29/05/23	ISSUED FOR PLANNING APPLICATION	SN

Lands to be Compulsorily Acquired Server Map			
Drawing/Linked: Dublin City Council			
Designed: SK	File Name:	Drawing No.	Rev.
Drawn: SK	BODG-CPO-POV_SP-002_XX_00-OR-GG-0180	002-SM-0180	M01
Checked: IL	Scale: 1:500 (A3)		
Approved: SN	Date: 29/05/23		

SWORDS TO CITY CENTRE CORE BUS CORRIDOR SCHEME COMPULSORY PURCHASE ORDER 2023 SITE NOTICE

NOTICE IS HEREBY GIVEN THAT THE NATIONAL TRANSPORT AUTHORITY HAS MADE:

SWORDS TO CITY CENTRE CORE BUS CORRIDOR SCHEME COMPULSORY PURCHASE ORDER 2023

WHICH IS BEING SUBMITTED TO AN BORD PLEANÁLA FOR CONFIRMATION

IF CONFIRMED, THIS ORDER WILL AUTHORISE THE NATIONAL TRANSPORT AUTHORITY TO ACQUIRE COMPULSORILY THE FOLLOWING LAND AS DESCRIBED IN PART I OF THE SCHEDULE (SEE ACCOMPANYING EXTRACT) FOR THE PURPOSES OF CONSTRUCTION OF THE SWORDS TO CITY CENTRE CORE BUS CORRIDOR SCHEME FOR THE PURPOSES OF FACILITATING PUBLIC TRANSPORT, AND TOGETHER WITH ALL ANCILLARY AND CONSEQUENTIAL WORKS ASSOCIATED THEREWITH.

A copy of the order and of the maps referred to in it may be seen at:

National Transport Authority
Dún Scéine
Harcourt Lane
Dublin 2
D02 WT20

An Bord Pleanála,
64 Marlborough Street,
Dublin 1,
D01 V902

on working days between the hours of **9:15am and 5:30pm from Tuesday 23rd of May 2023 to Tuesday 18th of July 2023.**

A copy of the order and of the maps referred to in it are also available on the National Transport Authority website for the Swords to City Centre Core Bus Corridor Scheme at: www.swordsscheme.ie

Any objection to the order should be made in writing to **An Bord Pleanála (Strategic Infrastructure Division), 64 Marlborough Street, Dublin 1, D01 V902**, so as to reach the said Board before **5.30pm on the Tuesday 18th of July 2023.**

Additional information in relation to the Swords to City Centre Core Bus Corridor Scheme including a copy of the Environmental Impact Assessment Report (EIAR) and the Natura Impact Statement (NIS) are also available at the above location for inspection and/or purchase (in the case of the EIAR/NIS) and for inspection and downloading on the above mentioned website. Submissions/observations may be made in writing to An Bord Pleanála in relation to (i) the likely effects on the environment of the proposed road development, if carried out, (ii) the implications of the proposed road development, if carried out, for proper planning and sustainable development in the area in which it is proposed to situate the proposed road development, and (iii) the likely significant effects of the proposed road development on a European site between **Tuesday 23rd May 2023 and Tuesday 18th July 2023.** Any submissions/observations must be accompanied by a fee of €50 (except for certain prescribed bodies) and must be received by the Board not later than 5.30 p.m. on the Tuesday 18th July 2023.

Such submissions/observations must also include the following information:

- The name of the person making the submission or observation, the name of the person acting on his or her behalf, if any, and the address to which any correspondence relating the application should be sent,
- The subject matter of the submission or observation, and

- The reasons, consideration and arguments on which the submission or observation is based in full (Article 217 of the Planning and Development Regulations 2001, as amended, refers)

Submissions/observations can also be made on the An Bord Pleanála website at the following address: <https://online.pleanala.ie/en-ie/sid/observation>. Any enquiries relating to the application process should be directed to the Strategic Infrastructure Development Section of An Bord Pleanála (Tel. 01-8588100).

A person may question the validity of any decision by the Board on a proposed road development by way of an application for judicial review under the Rules of the Superior Courts (and in particular Order 84 of the Rules of the Superior Courts contained in S.I. No. 15 of 1986 as amended) and in accordance with sections 50, 50A and 50B of the Planning and Development Act 2000 (as amended).

Practical information on the review mechanism can also be accessed under the heading: “Legal Notices - Judicial Review Notice” on An Bord Pleanála website www.pleanala.ie. This information is also available on the Citizens Information Service website www.citizensinformation.ie.

Signed:

Aidan Gallagher
Head of Bus Connects Dublin Infrastructure,
National Transport Authority

Date of erection of site notice: 18/05/2023

SCHEDULE PART I Lands Being Permanently Acquired

Number on map deposited at NTA	Quantity, Description and situation of land		Owners or Reputed Owners	Lessees or Reputed Lessees	Occupiers
1104(1).1c	Area (Ha): Area (m2): Description: County: Address:	0.00221 22.1 Commercial Dublin Green space & footpath at Santry Hall Industrial Estate, Santry, Dublin 9	VARIOUS – SEE WEBSITE FOR DETAILS	None	VARIOUS – SEE WEBSITE FOR DETAILS
1104(3).1a	Area (Ha): Area (m2): Description: County: Address:	0.01146 114.6 Access Road Dublin Green space at Santry Hall Industrial Estate, Santry, Dublin 9	VARIOUS – SEE WEBSITE FOR DETAILS	None	VARIOUS – SEE WEBSITE FOR DETAILS
1104(4).1c	Area (Ha): Area (m2): Description: County: Address:	0.00008 0.8 Commercial Dublin Green space at Santry Hall Industrial Estate, Santry, Dublin 9	VARIOUS – SEE WEBSITE FOR DETAILS	None	VARIOUS – SEE WEBSITE FOR DETAILS

SCHEDULE

PART II

Lands Being Temporarily Acquired

Number on map deposited at NTA	Quantity, Description and situation of land		Owners or Reputed Owners	Lessees or Reputed Lessees	Occupiers
1104(2).2c	Area (Ha): Area (m2): Description: County: Address:	0.00184 18.4 Commercial Dublin Green space & footpath at Santry Hall Industrial Estate, Santry, Dublin 9	VARIOUS – SEE WEBSITE FOR DETAILS	None	VARIOUS – SEE WEBSITE FOR DETAILS
1104(5).2a	Area (Ha): Area (m2): Description: County: Address:	0.00978 97.8 Access Road Dublin Green space at Santry Hall Industrial Estate, Santry, Dublin 9	VARIOUS – SEE WEBSITE FOR DETAILS	None	VARIOUS – SEE WEBSITE FOR DETAILS
1104(6).2c	Area (Ha): Area (m2): Description: County: Address:	0.00393 39.3 Commercial Dublin Green space at Santry Hall Industrial Estate, Santry, Dublin 9	VARIOUS – SEE WEBSITE FOR DETAILS	None	VARIOUS – SEE WEBSITE FOR DETAILS

SCHEDULE

PART IV (Section A)

Description of private rights to be acquired

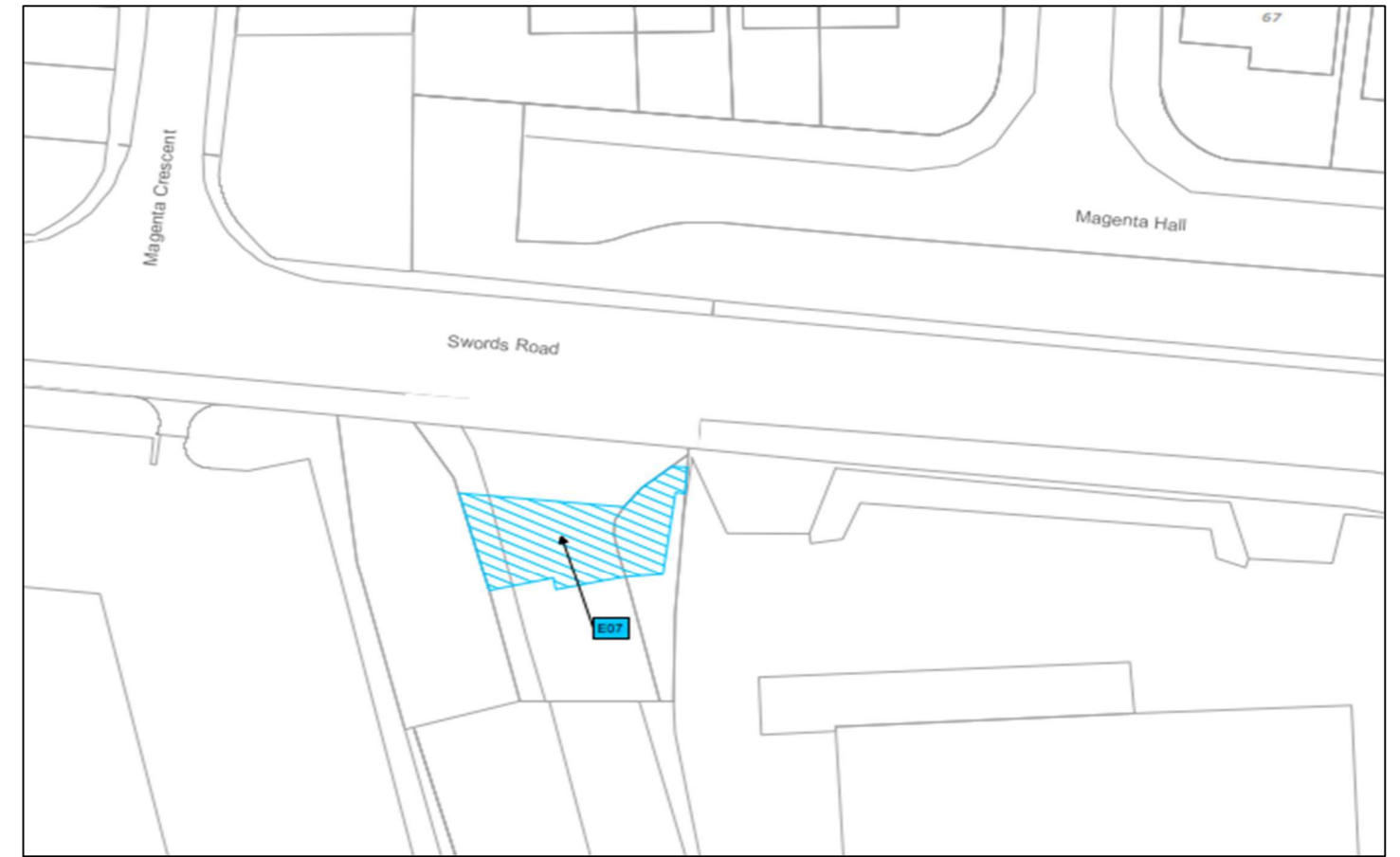
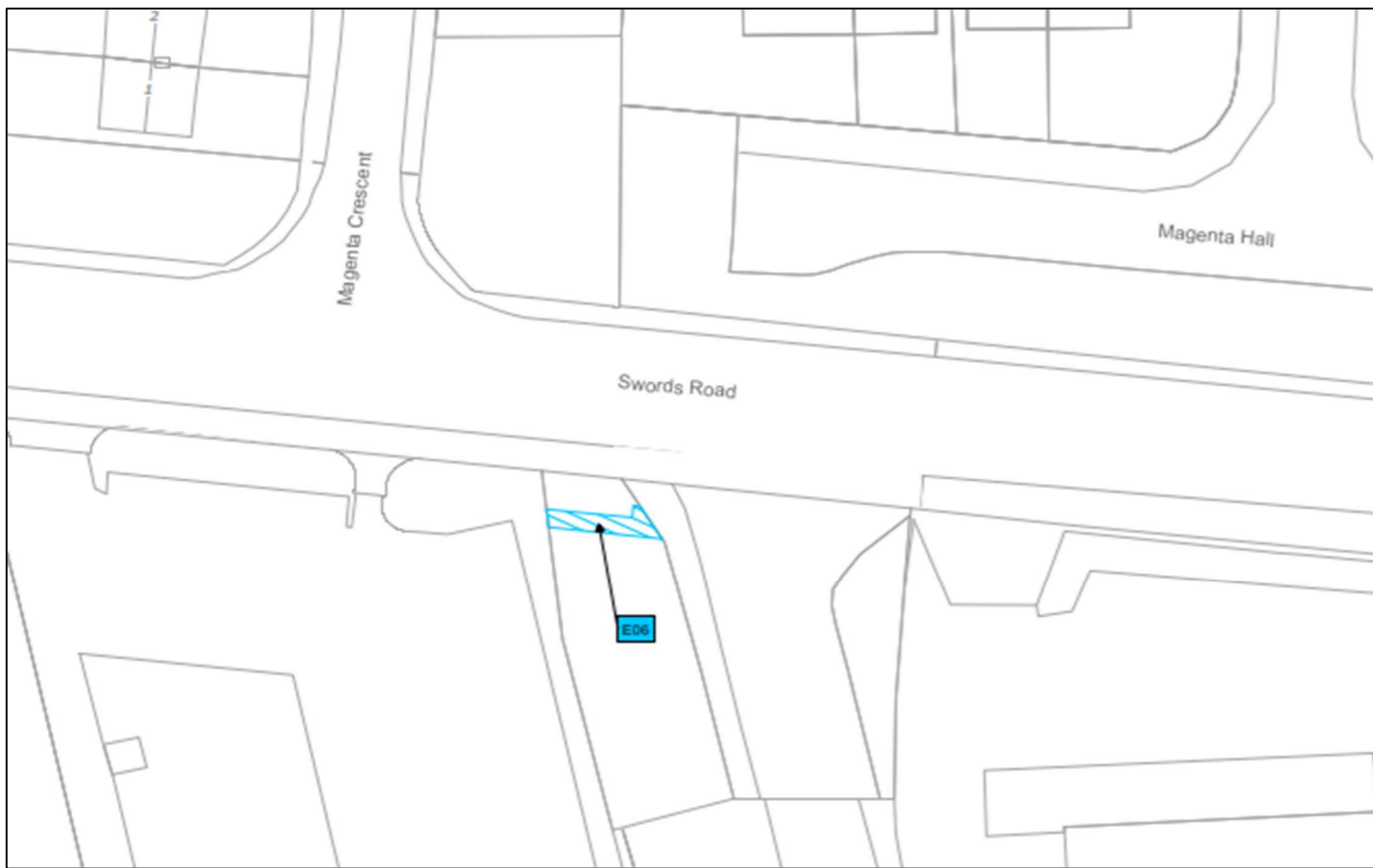
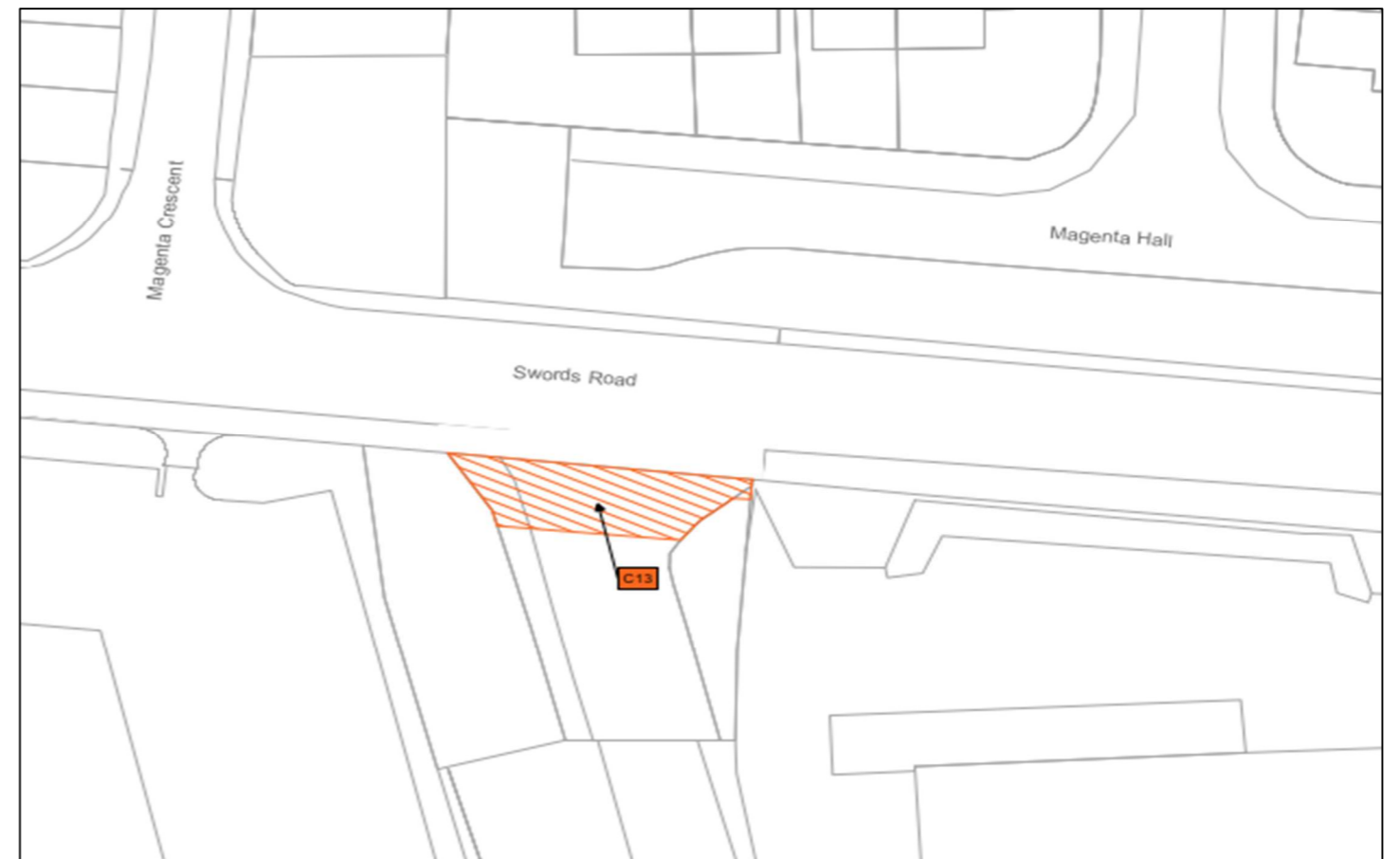
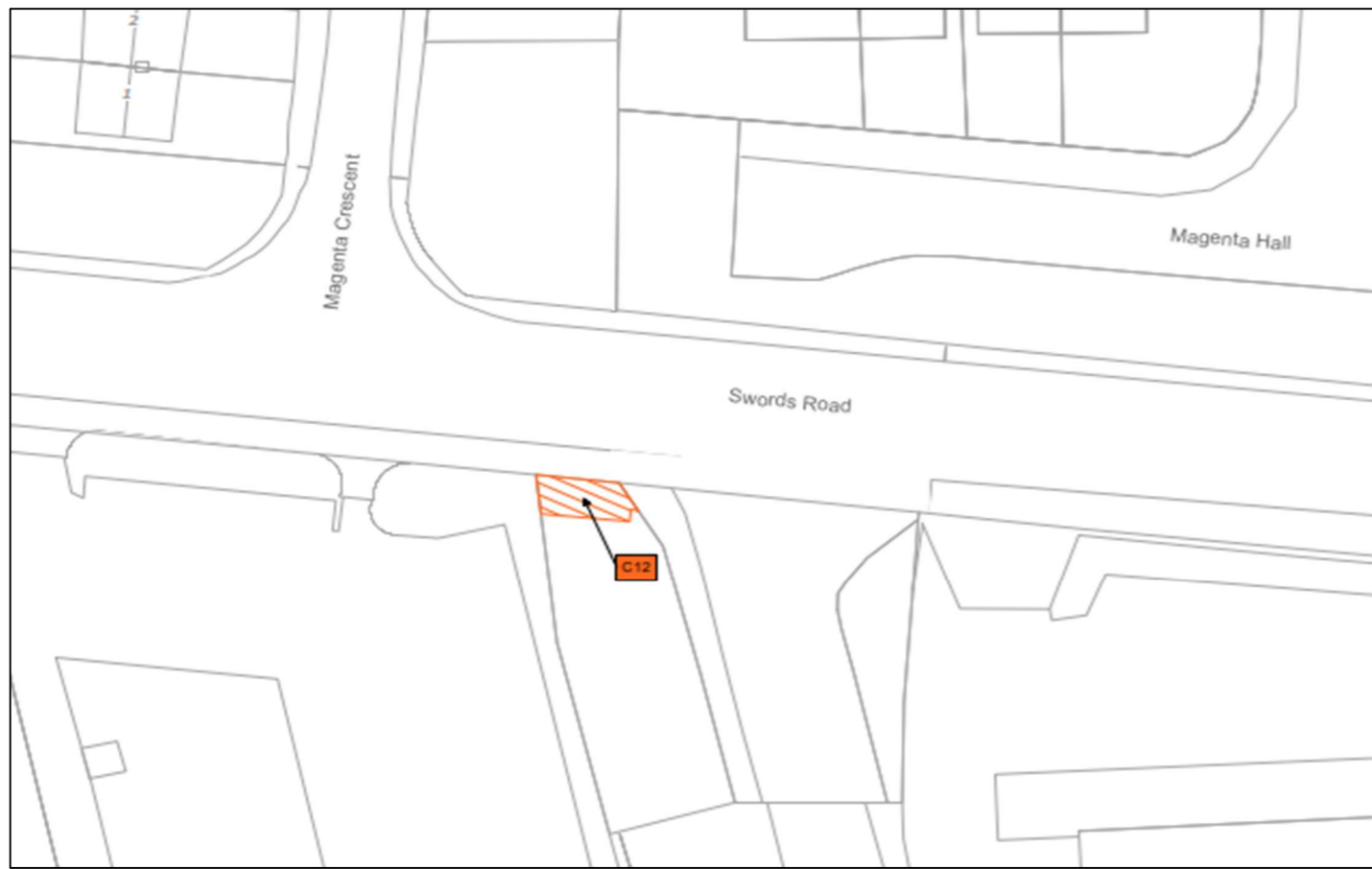
Reference	Description	Owners or Reputed Owners of the Right to be Acquired
C12	All private rights within the area shaded orange and labelled 'C12' on the deposit map reference 0002-DM-0020 associated with plot reference 1104(1).1c as described in Part I of the Schedule.	VARIOUS – SEE WEBSITE FOR DETAILS
C13	All private rights within the area shaded orange and labelled 'C13' on the deposit map reference 0002-DM-0020 associated with plot reference 1104(3).1a as described in Part I of the Schedule.	VARIOUS – SEE WEBSITE FOR DETAILS

SCHEDULE

PART IV (Section C)

Description of private rights to be acquired

Reference	Description	Owners or Reputed Owners of the Right to be Acquired
E06	All private rights within the area shaded blue and labelled 'E06' on the deposit map reference 0002-DM-0020 associated with plot reference 1104(2).2c as described in Part II of the Schedule.	VARIOUS – SEE WEBSITE FOR DETAILS
E07	All private rights within the area shaded blue and labelled 'E07' on the deposit map reference 0002-DM-0020 associated with plot reference 1104(5).2a as described in Part II of the Schedule.	VARIOUS – SEE WEBSITE FOR DETAILS



Legend:

- | | | | | | | |
|---|---|--|---|---|--|--|
| 
LANDS BEING PERMANENTLY ACQUIRED*
* SCHEDULE PART I (Shaded in Grey)
 1001(1).1d | 
LANDS BEING TEMPORARILY ACQUIRED**
**SCHEDULE PART II (Shaded in Grey)
 1001(2).2d | 
Public rights of way to be extinguished listed in the SCHEDULE PART III (Section A) | 
Public rights of way to be restricted or otherwise interfered with listed in the SCHEDULE PART III (Section B) | 
Private rights to be acquired listed in the SCHEDULE PART IV (Section A) | 
Private rights to be restricted or otherwise interfered with listed in the SCHEDULE PART IV (Section B) | 
Private rights to be temporarily restricted or otherwise interfered with listed in the SCHEDULE PART IV (Section C) |
|---|---|--|---|---|--|--|

**SWORDS TO CITY CENTRE
CORE BUS CORRIDOR SCHEME
COMPULSORY PURCHASE ORDER 2023
SITE NOTICE**

NOTICE IS HEREBY GIVEN THAT THE NATIONAL TRANSPORT AUTHORITY HAS MADE:

**SWORDS TO CITY CENTRE CORE BUS CORRIDOR SCHEME
COMPULSORY PURCHASE ORDER 2023**

WHICH IS BEING SUBMITTED TO AN BORD PLEANÁLA FOR CONFIRMATION

IF CONFIRMED, THIS ORDER WILL AUTHORISE THE NATIONAL TRANSPORT AUTHORITY TO ACQUIRE COMPULSORILY THE FOLLOWING LAND AS DESCRIBED IN PART I OF THE SCHEDULE (SEE ACCOMPANYING EXTRACT) FOR THE PURPOSES OF CONSTRUCTION OF THE SWORDS TO CITY CENTRE CORE BUS CORRIDOR SCHEME FOR THE PURPOSES OF FACILITATING PUBLIC TRANSPORT, AND TOGETHER WITH ALL ANCILLARY AND CONSEQUENTIAL WORKS ASSOCIATED THEREWITH.

A copy of the order and of the maps referred to in it may be seen at:

**National Transport Authority
Dún Scéine
Harcourt Lane
Dublin 2
D02 WT20**

**An Bord Pleanála,
64 Marlborough Street,
Dublin 1,
D01 V902**

on working days between the hours of **9:15am and 5:30pm from Tuesday 23rd of May 2023 to Tuesday 18th of July 2023.**

A copy of the order and of the maps referred to in it are also available on the National Transport Authority website for the Swords to City Centre Core Bus Corridor Scheme at: www.swordsscheme.ie

Any objection to the order should be made in writing to **An Bord Pleanála (Strategic Infrastructure Division), 64 Marlborough Street, Dublin 1, D01 V902**, so as to reach the said Board before **5.30pm on the Tuesday 18th of July 2023.**

Additional information in relation to the Swords to City Centre Core Bus Corridor Scheme including a copy of the Environmental Impact Assessment Report (EIAR) and the Natura Impact Statement (NIS) are also available at the above location for inspection and/or purchase (in the case of the EIAR/NIS) and for inspection and downloading on the above mentioned website. Submissions/observations may be made in writing to An Bord Pleanála in relation to (i) the likely effects on the environment of the proposed road development, if carried out, (ii) the implications of the proposed road development, if carried out, for proper planning and sustainable development in the area in which it is proposed to situate the proposed road development, and (iii) the likely significant effects of the proposed road development on a European site between **Tuesday 23rd May 2023 and Tuesday 18th July 2023.** Any submissions/observations must be accompanied by a fee of €50 (except for certain prescribed bodies) and must be received by the Board not later than 5.30 p.m. on the Tuesday 18th July 2023.

Such submissions/observations must also include the following information:

- The name of the person making the submission or observation, the name of the person acting on his or her behalf, if any, and the address to which any correspondence relating the application should be sent,
- The subject matter of the submission or observation, and

- The reasons, consideration and arguments on which the submission or observation is based in full (Article 217 of the Planning and Development Regulations 2001, as amended, refers)

Submissions/observations can also be made on the An Bord Pleanála website at the following address: <https://online.pleanala.ie/en-ie/sid/observation>. Any enquiries relating to the application process should be directed to the Strategic Infrastructure Development Section of An Bord Pleanála (Tel. 01-8588100).

A person may question the validity of any decision by the Board on a proposed road development by way of an application for judicial review under the Rules of the Superior Courts (and in particular Order 84 of the Rules of the Superior Courts contained in S.I. No. 15 of 1986 as amended) and in accordance with sections 50, 50A and 50B of the Planning and Development Act 2000 (as amended).

Practical information on the review mechanism can also be accessed under the heading: “Legal Notices - Judicial Review Notice” on An Bord Pleanála website www.pleanala.ie. This information is also available on the Citizens Information Service website www.citizensinformation.ie.

Signed:

Aidan Gallagher
Head of Bus Connects Dublin Infrastructure,
National Transport Authority

Date of erection of site notice: 18/05/2023

**SCHEDULE
PART I**

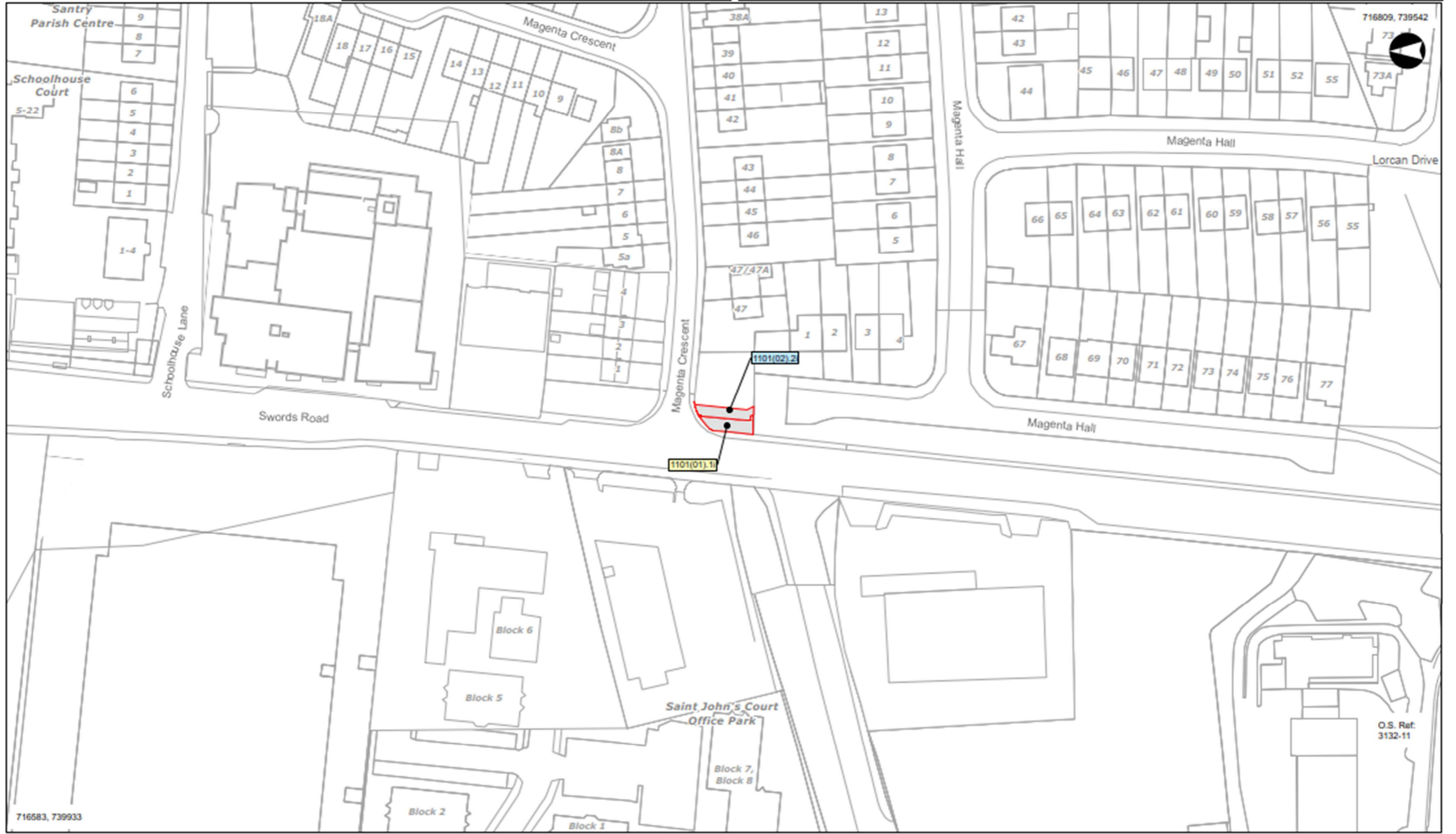
Lands Being Permanently Acquired

Number on map deposited at NTA	Quantity, Description and situation of land	Owners or Reputed Owners	Lessees or Reputed Lessees	Occupiers
1101(01).1i	Area (Ha): 0.00492 Area (m2): 49.2 Description: Community County: Dublin Address: Entrance to Magenta Crescent, Santry, Dublin 9	Dublin City Council, Civic Offices, Wood Quay, Dublin 8, D08 RF3F	None	Owner(s)

**SCHEDULE
PART II**

Lands Being Temporarily Acquired

Number on map deposited at NTA	Quantity, Description and situation of land	Owners or Reputed Owners	Lessees or Reputed Lessees	Occupiers
1101(02).2i	Area (Ha): 0.00457 Area (m2): 45.7 Description: Community County: Dublin Address: Entrance to Magenta Crescent, Santry, Dublin 9	Dublin City Council, Civic Offices, Wood Quay, Dublin 8, D08 RF3F	None	Owner(s)



Legend:

- LANDS BEING PERMANENTLY ACQUIRED***
* SCHEDULE PART I (Shaded in Grey)
1001(1).1d
- LANDS BEING TEMPORARILY ACQUIRED****
**SCHEDULE PART II (Shaded in Grey)
1001(2).2d
- Public rights of way to be extinguished listed in the SCHEDULE PART III (Section A)
- Public rights of way to be restricted or otherwise interfered with listed in the SCHEDULE PART III (Section B)
- Private rights to be acquired listed in the SCHEDULE PART IV (Section A)
- Private rights to be restricted or otherwise interfered with listed in the SCHEDULE PART IV (Section B)
- Private rights to be temporarily restricted or otherwise interfered with listed in the SCHEDULE PART IV (Section C)



**Swords to City Centre
Core Bus Corridor Scheme
Compulsory Purchase Order 2023
Land Acquisition Map**

Rev.	Date	Description	Appr.
M01	26/05/23	ISSUED FOR PLANNING APPLICATION	SN

Lands to be Compulsorily Acquired Server Map			
Dublin City Council			
Designed: SK	File Name:	Drawing No.	Rev.
Drawn: SK	BODG-CPO-POV_SP-2023_XX_00-OR-GG-0125	0002-SM-0125	M01
Checked: L	Scale: 1:1000 (A3)		
Approved: SN	Date: 26/05/23		

**SWORDS TO CITY CENTRE
CORE BUS CORRIDOR SCHEME
COMPULSORY PURCHASE ORDER 2023
SITE NOTICE**

NOTICE IS HEREBY GIVEN THAT THE NATIONAL TRANSPORT AUTHORITY HAS MADE:

**SWORDS TO CITY CENTRE CORE BUS CORRIDOR SCHEME
COMPULSORY PURCHASE ORDER 2023**

WHICH IS BEING SUBMITTED TO AN BORD PLEANÁLA FOR CONFIRMATION

IF CONFIRMED, THIS ORDER WILL AUTHORISE THE NATIONAL TRANSPORT AUTHORITY TO ACQUIRE COMPULSORILY THE FOLLOWING LAND AS DESCRIBED IN PART I OF THE SCHEDULE (SEE ACCOMPANYING EXTRACT) FOR THE PURPOSES OF CONSTRUCTION OF THE SWORDS TO CITY CENTRE CORE BUS CORRIDOR SCHEME FOR THE PURPOSES OF FACILITATING PUBLIC TRANSPORT, AND TOGETHER WITH ALL ANCILLARY AND CONSEQUENTIAL WORKS ASSOCIATED THEREWITH.

A copy of the order and of the maps referred to in it may be seen at:

**National Transport Authority
Dún Scéine
Harcourt Lane
Dublin 2
D02 WT20**

**An Bord Pleanála,
64 Marlborough Street,
Dublin 1,
D01 V902**

on working days between the hours of **9:15am and 5:30pm from Tuesday 23rd of May 2023 to Tuesday 18th of July 2023.**

A copy of the order and of the maps referred to in it are also available on the National Transport Authority website for the Swords to City Centre Core Bus Corridor Scheme at: www.swordsscheme.ie

Any objection to the order should be made in writing to **An Bord Pleanála (Strategic Infrastructure Division), 64 Marlborough Street, Dublin 1, D01 V902**, so as to reach the said Board before **5.30pm on the Tuesday 18th of July 2023.**

Additional information in relation to the Swords to City Centre Core Bus Corridor Scheme including a copy of the Environmental Impact Assessment Report (EIAR) and the Natura Impact Statement (NIS) are also available at the above location for inspection and/or purchase (in the case of the EIAR/NIS) and for inspection and downloading on the above mentioned website. Submissions/observations may be made in writing to An Bord Pleanála in relation to (i) the likely effects on the environment of the proposed road development, if carried out, (ii) the implications of the proposed road development, if carried out, for proper planning and sustainable development in the area in which it is proposed to situate the proposed road development, and (iii) the likely significant effects of the proposed road development on a European site between **Tuesday 23rd May 2023 and Tuesday 18th July 2023.** Any submissions/observations must be accompanied by a fee of €50 (except for certain prescribed bodies) and must be received by the Board not later than 5.30 p.m. on the Tuesday 18th July 2023.

Such submissions/observations must also include the following information:

- The name of the person making the submission or observation, the name of the person acting on his or her behalf, if any, and the address to which any correspondence relating the application should be sent,
- The subject matter of the submission or observation, and

- The reasons, consideration and arguments on which the submission or observation is based in full (Article 217 of the Planning and Development Regulations 2001, as amended, refers)

Submissions/observations can also be made on the An Bord Pleanála website at the following address: <https://online.pleanala.ie/en-ie/sid/observation>. Any enquiries relating to the application process should be directed to the Strategic Infrastructure Development Section of An Bord Pleanála (Tel. 01-8588100).

A person may question the validity of any decision by the Board on a proposed road development by way of an application for judicial review under the Rules of the Superior Courts (and in particular Order 84 of the Rules of the Superior Courts contained in S.I. No. 15 of 1986 as amended) and in accordance with sections 50, 50A and 50B of the Planning and Development Act 2000 (as amended).

Practical information on the review mechanism can also be accessed under the heading: “Legal Notices - Judicial Review Notice” on An Bord Pleanála website www.pleanala.ie. This information is also available on the Citizens Information Service website www.citizensinformation.ie.

Signed:

Aidan Gallagher
Head of Bus Connects Dublin Infrastructure,
National Transport Authority

Date of erection of site notice: 18/05/2023

**SCHEDULE
PART I**

Lands Being Permanently Acquired

Number on map deposited at NTA	Quantity, Description and situation of land	Owners or Reputed Owners	Lessees or Reputed Lessees	Occupiers
1102(1).1a	Area (Ha): 0.00330 Area (m2): 33.0 Description: Access Road County: Dublin Address: Magenta Hall, Santry, Dublin 9	VARIOUS – SEE WEBSITE FOR DETAILS	None	VARIOUS – SEE WEBSITE FOR DETAILS
1102(2).1a	Area (Ha): 0.00151 Area (m2): 15.1 Description: Access Road County: Dublin Address: Magenta Hall, Santry, Dublin 9	VARIOUS – SEE WEBSITE FOR DETAILS	None	VARIOUS – SEE WEBSITE FOR DETAILS
1102(3).1i	Area (Ha): 0.23104 Area (m2): 2310.4 Description: Community County: Dublin Address: Magenta Hall, Santry, Dublin 9	VARIOUS – SEE WEBSITE FOR DETAILS	None	VARIOUS – SEE WEBSITE FOR DETAILS

**SCHEDULE
PART II**

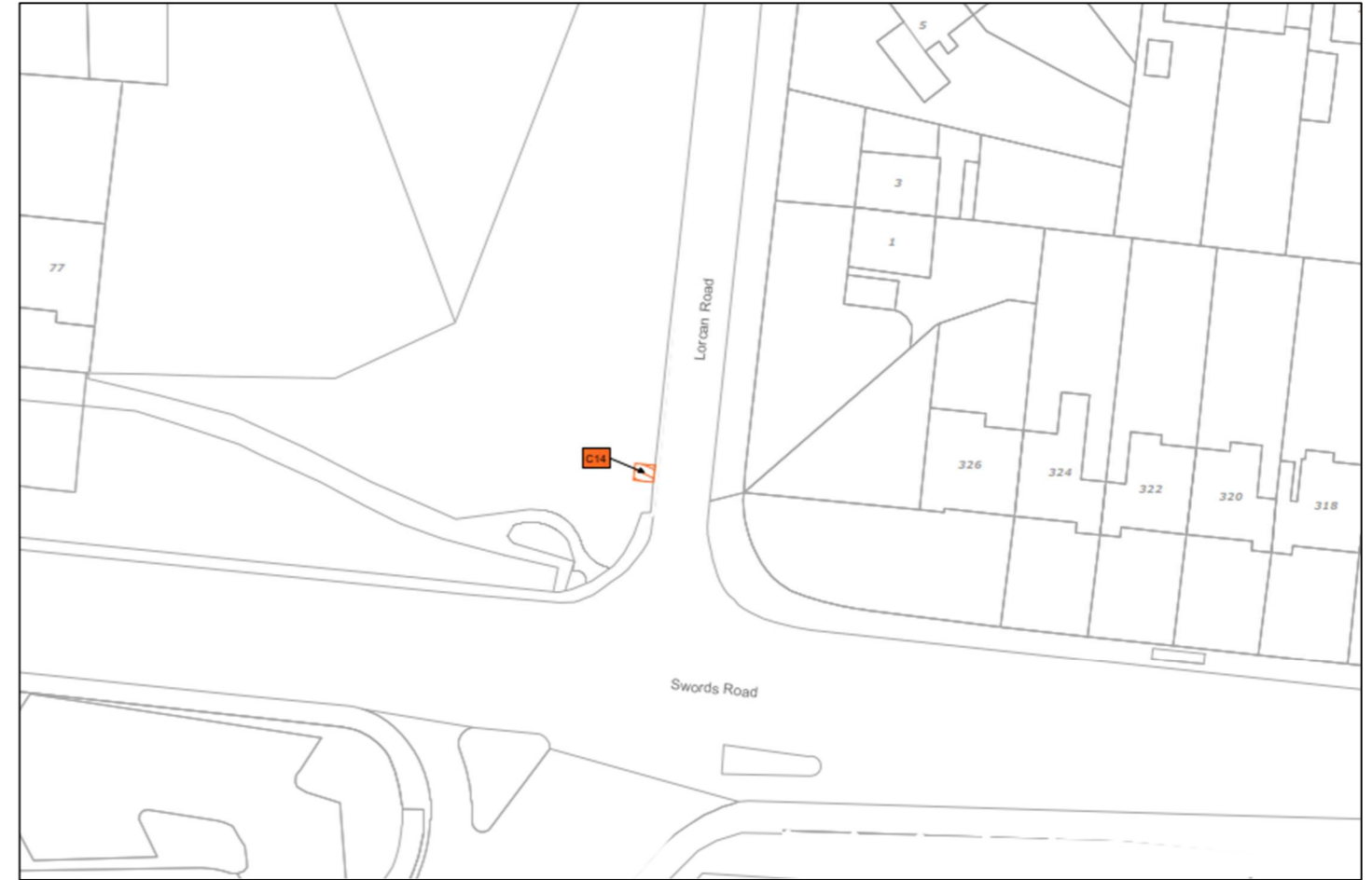
Lands Being Temporarily Acquired

Number on map deposited at NTA	Quantity, Description and situation of land	Owners or Reputed Owners	Lessees or Reputed Lessees	Occupiers
1102(4).2a	Area (Ha): 0.03354 Area (m2): 335.4 Description: Access Road County: Dublin Address: Magenta Hall, Santry, Dublin 9	VARIOUS – SEE WEBSITE FOR DETAILS	None	VARIOUS – SEE WEBSITE FOR DETAILS










Number on map deposited at NTA	Quantity, Description and situation of land		Owners or Reputed Owners	Lessees or Reputed Lessees	Occupiers
1102(5).2i	Area (Ha): Area (m2): Description: County: Address:	0.05327 532.7 Community Dublin Magenta Hall, Santry, Dublin 9	VARIOUS – SEE WEBSITE FOR DETAILS	None	VARIOUS – SEE WEBSITE FOR DETAILS
1102(6).2i	Area (Ha): Area (m2): Description: County: Address:	0.01093 109.3 Community Dublin Magenta Hall, Santry, Dublin 9	VARIOUS – SEE WEBSITE FOR DETAILS	None	VARIOUS – SEE WEBSITE FOR DETAILS
1102(7).2i	Area (Ha): Area (m2): Description: County: Address:	0.00219 21.9 Community Dublin Magenta Hall, Santry, Dublin 9	VARIOUS – SEE WEBSITE FOR DETAILS	None	VARIOUS – SEE WEBSITE FOR DETAILS

**SCHEDULE
PART IV (Section A)
Description of private rights to be acquired**

Reference	Description	Owners or Reputed Owners of the Right to be Acquired
C14	All private rights within the area shaded orange and labelled 'C14' on the deposit map reference 0002-DM-0020 associated with plot reference 1102(3).1i as described in Part I of the Schedule.	Electricity Supply Board, ESB Head Office, 27 Fitzwilliam Street Lower, Dublin 2, D02KT92



Legend:

	LANDS BEING PERMANENTLY ACQUIRED*		LANDS BEING TEMPORARILY ACQUIRED**		Public rights of way to be extinguished listed in the SCHEDULE PART III (Section A)		Public rights of way to be restricted or otherwise interfered with listed in the SCHEDULE PART III (Section B)		Private rights to be acquired listed in the SCHEDULE PART IV (Section A)		Private rights to be restricted or otherwise interfered with listed in the SCHEDULE PART IV (Section B)		Private rights to be temporarily restricted or otherwise interfered with listed in the SCHEDULE PART IV (Section C)
	1001(1).1d		1001(2).2d										

* SCHEDULE PART I (Shaded in Grey)
 ** SCHEDULE PART II (Shaded in Grey)

**SWORDS TO CITY CENTRE
CORE BUS CORRIDOR SCHEME
COMPULSORY PURCHASE ORDER 2023
SITE NOTICE**

NOTICE IS HEREBY GIVEN THAT THE NATIONAL TRANSPORT AUTHORITY HAS MADE:

**SWORDS TO CITY CENTRE CORE BUS CORRIDOR SCHEME
COMPULSORY PURCHASE ORDER 2023**

WHICH IS BEING SUBMITTED TO AN BORD PLEANÁLA FOR CONFIRMATION

IF CONFIRMED, THIS ORDER WILL AUTHORISE THE NATIONAL TRANSPORT AUTHORITY TO ACQUIRE COMPULSORILY THE FOLLOWING LAND AS DESCRIBED IN PART I OF THE SCHEDULE (SEE ACCOMPANYING EXTRACT) FOR THE PURPOSES OF CONSTRUCTION OF THE SWORDS TO CITY CENTRE CORE BUS CORRIDOR SCHEME FOR THE PURPOSES OF FACILITATING PUBLIC TRANSPORT, AND TOGETHER WITH ALL ANCILLARY AND CONSEQUENTIAL WORKS ASSOCIATED THEREWITH.

A copy of the order and of the maps referred to in it may be seen at:

**National Transport Authority
Dún Scéine
Harcourt Lane
Dublin 2
D02 WT20**

**An Bord Pleanála,
64 Marlborough Street,
Dublin 1,
D01 V902**

on working days between the hours of **9:15am and 5:30pm from Tuesday 23rd of May 2023 to Tuesday 18th of July 2023.**

A copy of the order and of the maps referred to in it are also available on the National Transport Authority website for the Swords to City Centre Core Bus Corridor Scheme at: www.swordsscheme.ie

Any objection to the order should be made in writing to **An Bord Pleanála (Strategic Infrastructure Division), 64 Marlborough Street, Dublin 1, D01 V902**, so as to reach the said Board before **5.30pm on the Tuesday 18th of July 2023.**

Additional information in relation to the Swords to City Centre Core Bus Corridor Scheme including a copy of the Environmental Impact Assessment Report (EIAR) and the Natura Impact Statement (NIS) are also available at the above location for inspection and/or purchase (in the case of the EIAR/NIS) and for inspection and downloading on the above mentioned website. Submissions/observations may be made in writing to An Bord Pleanála in relation to (i) the likely effects on the environment of the proposed road development, if carried out, (ii) the implications of the proposed road development, if carried out, for proper planning and sustainable development in the area in which it is proposed to situate the proposed road development, and (iii) the likely significant effects of the proposed road development on a European site between **Tuesday 23rd May 2023 and Tuesday 18th July 2023.** Any submissions/observations must be accompanied by a fee of €50 (except for certain prescribed bodies) and must be received by the Board not later than 5.30 p.m. on the Tuesday 18th July 2023.

Such submissions/observations must also include the following information:

- The name of the person making the submission or observation, the name of the person acting on his or her behalf, if any, and the address to which any correspondence relating the application should be sent,
- The subject matter of the submission or observation, and

- The reasons, consideration and arguments on which the submission or observation is based in full (Article 217 of the Planning and Development Regulations 2001, as amended, refers)

Submissions/observations can also be made on the An Bord Pleanála website at the following address: <https://online.pleanala.ie/en-ie/sid/observation>. Any enquiries relating to the application process should be directed to the Strategic Infrastructure Development Section of An Bord Pleanála (Tel. 01-8588100).

A person may question the validity of any decision by the Board on a proposed road development by way of an application for judicial review under the Rules of the Superior Courts (and in particular Order 84 of the Rules of the Superior Courts contained in S.I. No. 15 of 1986 as amended) and in accordance with sections 50, 50A and 50B of the Planning and Development Act 2000 (as amended).

Practical information on the review mechanism can also be accessed under the heading: “Legal Notices - Judicial Review Notice” on An Bord Pleanála website www.pleanala.ie. This information is also available on the Citizens Information Service website www.citizensinformation.ie.

Signed:

Aidan Gallagher
Head of Bus Connects Dublin Infrastructure,
National Transport Authority

Date of erection of site notice: 18/05/2023

**SCHEDULE
PART I**

Lands Being Permanently Acquired

Number on map deposited at NTA	Quantity, Description and situation of land	Owners or Reputed Owners	Lessees or Reputed Lessees	Occupiers
1102(1).1a	Area (Ha): 0.00330 Area (m2): 33.0 Description: Access Road County: Dublin Address: Magenta Hall, Santry, Dublin 9	VARIOUS – SEE WEBSITE FOR DETAILS	None	VARIOUS – SEE WEBSITE FOR DETAILS
1102(2).1a	Area (Ha): 0.00151 Area (m2): 15.1 Description: Access Road County: Dublin Address: Magenta Hall, Santry, Dublin 9	VARIOUS – SEE WEBSITE FOR DETAILS	None	VARIOUS – SEE WEBSITE FOR DETAILS
1102(3).1i	Area (Ha): 0.23104 Area (m2): 2310.4 Description: Community County: Dublin Address: Magenta Hall, Santry, Dublin 9	VARIOUS – SEE WEBSITE FOR DETAILS	None	VARIOUS – SEE WEBSITE FOR DETAILS

**SCHEDULE
PART II**

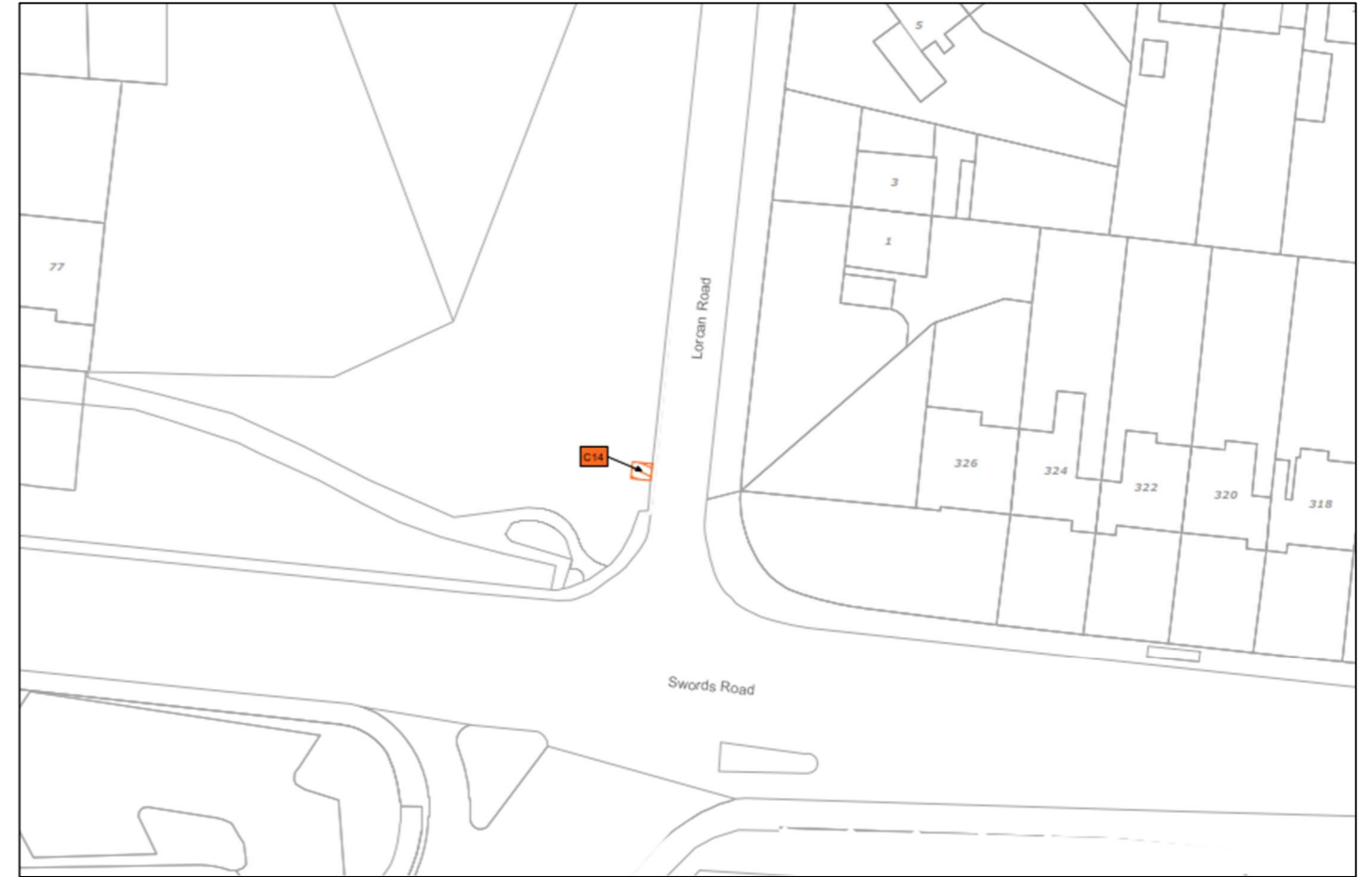
Lands Being Temporarily Acquired

Number on map deposited at NTA	Quantity, Description and situation of land	Owners or Reputed Owners	Lessees or Reputed Lessees	Occupiers
1102(4).2a	Area (Ha): 0.03354 Area (m2): 335.4 Description: Access Road County: Dublin Address: Magenta Hall, Santry, Dublin 9	VARIOUS – SEE WEBSITE FOR DETAILS	None	VARIOUS – SEE WEBSITE FOR DETAILS










Number on map deposited at NTA	Quantity, Description and situation of land		Owners or Reputed Owners	Lessees or Reputed Lessees	Occupiers
1102(5).2i	Area (Ha): Area (m2): Description: County: Address:	0.05327 532.7 Community Dublin Magenta Hall, Santry, Dublin 9	VARIOUS – SEE WEBSITE FOR DETAILS	None	VARIOUS – SEE WEBSITE FOR DETAILS
1102(6).2i	Area (Ha): Area (m2): Description: County: Address:	0.01093 109.3 Community Dublin Magenta Hall, Santry, Dublin 9	VARIOUS – SEE WEBSITE FOR DETAILS	None	VARIOUS – SEE WEBSITE FOR DETAILS
1102(7).2i	Area (Ha): Area (m2): Description: County: Address:	0.00219 21.9 Community Dublin Magenta Hall, Santry, Dublin 9	VARIOUS – SEE WEBSITE FOR DETAILS	None	VARIOUS – SEE WEBSITE FOR DETAILS

**SCHEDULE
PART IV (Section A)
Description of private rights to be acquired**

Reference	Description	Owners or Reputed Owners of the Right to be Acquired
C14	All private rights within the area shaded orange and labelled 'C14' on the deposit map reference 0002-DM-0020 associated with plot reference 1102(3).1i as described in Part I of the Schedule.	Electricity Supply Board, ESB Head Office, 27 Fitzwilliam Street Lower, Dublin 2, D02KT92



Legend:

 LANDS BEING PERMANENTLY ACQUIRED* * SCHEDULE PART I (Shaded in Grey)  1001(1).1d	 LANDS BEING TEMPORARILY ACQUIRED** **SCHEDULE PART II (Shaded in Grey)  1001(2).2d	 Public rights of way to be extinguished listed in the SCHEDULE PART III (Section A)	 Public rights of way to be restricted or otherwise interfered with listed in the SCHEDULE PART III (Section B)	 Private rights to be acquired listed in the SCHEDULE PART IV (Section A)	 Private rights to be restricted or otherwise interfered with listed in the SCHEDULE PART IV (Section B)	 Private rights to be temporarily restricted or otherwise interfered with listed in the SCHEDULE PART IV (Section C)
---	---	--	---	---	--	--

SWORDS TO CITY CENTRE CORE BUS CORRIDOR SCHEME COMPULSORY PURCHASE ORDER 2023 SITE NOTICE

NOTICE IS HEREBY GIVEN THAT THE NATIONAL TRANSPORT AUTHORITY HAS MADE:

SWORDS TO CITY CENTRE CORE BUS CORRIDOR SCHEME COMPULSORY PURCHASE ORDER 2023

WHICH IS BEING SUBMITTED TO AN BORD PLEANÁLA FOR CONFIRMATION

IF CONFIRMED, THIS ORDER WILL AUTHORISE THE NATIONAL TRANSPORT AUTHORITY TO ACQUIRE COMPULSORILY THE FOLLOWING LAND AS DESCRIBED IN PART I OF THE SCHEDULE (SEE ACCOMPANYING EXTRACT) FOR THE PURPOSES OF CONSTRUCTION OF THE SWORDS TO CITY CENTRE CORE BUS CORRIDOR SCHEME FOR THE PURPOSES OF FACILITATING PUBLIC TRANSPORT, AND TOGETHER WITH ALL ANCILLARY AND CONSEQUENTIAL WORKS ASSOCIATED THEREWITH.

A copy of the order and of the maps referred to in it may be seen at:

National Transport Authority
Dún Scéine
Harcourt Lane
Dublin 2
D02 WT20

An Bord Pleanála,
64 Marlborough Street,
Dublin 1,
D01 V902

on working days between the hours of **9:15am and 5:30pm from Tuesday 23rd of May 2023 to Tuesday 18th of July 2023.**

A copy of the order and of the maps referred to in it are also available on the National Transport Authority website for the Swords to City Centre Core Bus Corridor Scheme at: www.swordsscheme.ie

Any objection to the order should be made in writing to **An Bord Pleanála (Strategic Infrastructure Division), 64 Marlborough Street, Dublin 1, D01 V902**, so as to reach the said Board before **5.30pm on the Tuesday 18th of July 2023.**

Additional information in relation to the Swords to City Centre Core Bus Corridor Scheme including a copy of the Environmental Impact Assessment Report (EIAR) and the Natura Impact Statement (NIS) are also available at the above location for inspection and/or purchase (in the case of the EIAR/NIS) and for inspection and downloading on the above mentioned website. Submissions/observations may be made in writing to An Bord Pleanála in relation to (i) the likely effects on the environment of the proposed road development, if carried out, (ii) the implications of the proposed road development, if carried out, for proper planning and sustainable development in the area in which it is proposed to situate the proposed road development, and (iii) the likely significant effects of the proposed road development on a European site between **Tuesday 23rd May 2023 and Tuesday 18th July 2023.** Any submissions/observations must be accompanied by a fee of €50 (except for certain prescribed bodies) and must be received by the Board not later than 5.30 p.m. on the Tuesday 18th July 2023.

Such submissions/observations must also include the following information:

- The name of the person making the submission or observation, the name of the person acting on his or her behalf, if any, and the address to which any correspondence relating the application should be sent,
- The subject matter of the submission or observation, and

- The reasons, consideration and arguments on which the submission or observation is based in full (Article 217 of the Planning and Development Regulations 2001, as amended, refers)

Submissions/observations can also be made on the An Bord Pleanála website at the following address: <https://online.pleanala.ie/en-ie/sid/observation>. Any enquiries relating to the application process should be directed to the Strategic Infrastructure Development Section of An Bord Pleanála (Tel. 01-8588100).

A person may question the validity of any decision by the Board on a proposed road development by way of an application for judicial review under the Rules of the Superior Courts (and in particular Order 84 of the Rules of the Superior Courts contained in S.I. No. 15 of 1986 as amended) and in accordance with sections 50, 50A and 50B of the Planning and Development Act 2000 (as amended).

Practical information on the review mechanism can also be accessed under the heading: “Legal Notices - Judicial Review Notice” on An Bord Pleanála website www.pleanala.ie. This information is also available on the Citizens Information Service website www.citizensinformation.ie.

Signed:

Aidan Gallagher
Head of Bus Connects Dublin Infrastructure,
National Transport Authority

Date of erection of site notice: 18/05/2023

SCHEDULE PART I

Lands Being Permanently Acquired

Number on map deposited at NTA	Quantity, Description and situation of land	Owners or Reputed Owners	Lessees or Reputed Lessees	Occupiers
1108(1).1a	Area (Ha): 0.00038 Area (m2): 3.8 Description: Access Road County: Dublin Address: Laneway surrounding numbers 277 to 301 Swords Road, Santry, Co. Dublin	VARIOUS – SEE WEBSITE FOR DETAILS	None	VARIOUS – SEE WEBSITE FOR DETAILS

SCHEDULE PART II

Lands Being Temporarily Acquired

Number on map deposited at NTA	Quantity, Description and situation of land	Owners or Reputed Owners	Lessees or Reputed Lessees	Occupiers
1108(2).2a	Area (Ha): 0.00107 Area (m2): 10.7 Description: Access Road County: Dublin Address: Laneway surrounding numbers 277 to 301 Swords Road, Santry, Co. Dublin	The Estate of Patrick Charles Dolan, Ruthville, Philipsburgh Avenue, Dublin 3	None	VARIOUS – SEE WEBSITE FOR DETAILS

**SCHEDULE
PART IV (Section A)
Description of private rights to be acquired**










Reference	Description	Owners or Reputed Owners of the Right to be Acquired
C16	All private rights within the area shaded orange and labelled 'C16' on the deposit map reference 0002-DM-0021 associated with plot reference 1108(1).1a as described in Part I of the Schedule.	VARIOUS – SEE WEBSITE FOR DETAILS

**SCHEDULE
PART IV (Section C)
Description of private rights to be acquired**

Reference	Description	Owners or Reputed Owners of the Right to be Acquired
E08	All private rights within the area shaded blue and labelled 'E08' on the deposit map reference 0002-DM-0021 associated with plot reference 1108(2).2a as described in Part II of the Schedule.	VARIOUS – SEE WEBSITE FOR DETAILS



Legend:

 LANDS BEING PERMANENTLY ACQUIRED* * SCHEDULE PART I (Shaded in Grey)  1001(1).1d	 LANDS BEING TEMPORARILY ACQUIRED** **SCHEDULE PART II (Shaded in Grey)  1001(2).2d	 Public rights of way to be extinguished listed in the SCHEDULE PART III (Section A)	 Public rights of way to be restricted or otherwise interfered with listed in the SCHEDULE PART III (Section B)	 Private rights to be acquired listed in the SCHEDULE PART IV (Section A)	 Private rights to be restricted or otherwise interfered with listed in the SCHEDULE PART IV (Section B)	 Private rights to be temporarily restricted or otherwise interfered with listed in the SCHEDULE PART IV (Section C)
--	--	---	--	--	---	---

SWORDS TO CITY CENTRE CORE BUS CORRIDOR SCHEME COMPULSORY PURCHASE ORDER 2023 SITE NOTICE

NOTICE IS HEREBY GIVEN THAT THE NATIONAL TRANSPORT AUTHORITY HAS MADE:

SWORDS TO CITY CENTRE CORE BUS CORRIDOR SCHEME COMPULSORY PURCHASE ORDER 2023

WHICH IS BEING SUBMITTED TO AN BORD PLEANÁLA FOR CONFIRMATION

IF CONFIRMED, THIS ORDER WILL AUTHORISE THE NATIONAL TRANSPORT AUTHORITY TO ACQUIRE COMPULSORILY THE FOLLOWING LAND AS DESCRIBED IN PART I OF THE SCHEDULE (SEE ACCOMPANYING EXTRACT) FOR THE PURPOSES OF CONSTRUCTION OF THE SWORDS TO CITY CENTRE CORE BUS CORRIDOR SCHEME FOR THE PURPOSES OF FACILITATING PUBLIC TRANSPORT, AND TOGETHER WITH ALL ANCILLARY AND CONSEQUENTIAL WORKS ASSOCIATED THEREWITH.

A copy of the order and of the maps referred to in it may be seen at:

National Transport Authority
Dún Scéine
Harcourt Lane
Dublin 2
D02 WT20

An Bord Pleanála,
64 Marlborough Street,
Dublin 1,
D01 V902

on working days between the hours of **9:15am and 5:30pm from Tuesday 23rd of May 2023 to Tuesday 18th of July 2023.**

A copy of the order and of the maps referred to in it are also available on the National Transport Authority website for the Swords to City Centre Core Bus Corridor Scheme at: www.swordsscheme.ie

Any objection to the order should be made in writing to **An Bord Pleanála (Strategic Infrastructure Division), 64 Marlborough Street, Dublin 1, D01 V902**, so as to reach the said Board before **5.30pm on the Tuesday 18th of July 2023.**

Additional information in relation to the Swords to City Centre Core Bus Corridor Scheme including a copy of the Environmental Impact Assessment Report (EIAR) and the Natura Impact Statement (NIS) are also available at the above location for inspection and/or purchase (in the case of the EIAR/NIS) and for inspection and downloading on the above mentioned website. Submissions/observations may be made in writing to An Bord Pleanála in relation to (i) the likely effects on the environment of the proposed road development, if carried out, (ii) the implications of the proposed road development, if carried out, for proper planning and sustainable development in the area in which it is proposed to situate the proposed road development, and (iii) the likely significant effects of the proposed road development on a European site between **Tuesday 23rd May 2023 and Tuesday 18th July 2023.** Any submissions/observations must be accompanied by a fee of €50 (except for certain prescribed bodies) and must be received by the Board not later than 5.30 p.m. on the Tuesday 18th July 2023.

Such submissions/observations must also include the following information:

- The name of the person making the submission or observation, the name of the person acting on his or her behalf, if any, and the address to which any correspondence relating the application should be sent,
- The subject matter of the submission or observation, and

- The reasons, consideration and arguments on which the submission or observation is based in full (Article 217 of the Planning and Development Regulations 2001, as amended, refers)

Submissions/observations can also be made on the An Bord Pleanála website at the following address: <https://online.pleanala.ie/en-ie/sid/observation>. Any enquiries relating to the application process should be directed to the Strategic Infrastructure Development Section of An Bord Pleanála (Tel. 01-8588100).

A person may question the validity of any decision by the Board on a proposed road development by way of an application for judicial review under the Rules of the Superior Courts (and in particular Order 84 of the Rules of the Superior Courts contained in S.I. No. 15 of 1986 as amended) and in accordance with sections 50, 50A and 50B of the Planning and Development Act 2000 (as amended).

Practical information on the review mechanism can also be accessed under the heading: “Legal Notices - Judicial Review Notice” on An Bord Pleanála website www.pleanala.ie. This information is also available on the Citizens Information Service website www.citizensinformation.ie.

Signed:

Aidan Gallagher
Head of Bus Connects Dublin Infrastructure,
National Transport Authority

Date of erection of site notice: 18/05/2023

SCHEDULE PART I

Lands Being Permanently Acquired

Number on map deposited at NTA	Quantity, Description and situation of land	Owners or Reputed Owners	Lessees or Reputed Lessees	Occupiers
1146(1).1a	Area (Ha): 0.00072 Area (m2): 7.2 Description: Access Road County: Dublin Address: Laneway adjacent to 256, Swords Road, Santry, Co. Dublin	Ms. Anne Doyle, 82 Ashcroft, Dublin 5, D05 NF44	None	VARIOUS – SEE WEBSITE FOR DETAILS

SCHEDULE PART II

Lands Being Temporarily Acquired

Number on map deposited at NTA	Quantity, Description and situation of land	Owners or Reputed Owners	Lessees or Reputed Lessees	Occupiers
1146(2).2a	Area (Ha): 0.00097 Area (m2): 9.7 Description: Access Road County: Dublin Address: Laneway adjacent to 256, Swords Road, Santry, Co. Dublin	Ms. Anne Doyle, 82 Ashcroft, Dublin 5, D05 NF44	None	VARIOUS – SEE WEBSITE FOR DETAILS

SCHEDULE PART IV (Section A)

Description of private rights to be acquired

Reference	Description	Owners or Reputed Owners of the Right to be Acquired
C17	All private rights within the area shaded orange and labelled 'C17' on the deposit map reference 0002-DM-0021 associated with plot reference 1146(1).1a as described in Part I of the Schedule.	St. Canice's Public Utility Society Limited, c/o Minister for Public Expenditure and Reform, c/o Nelius Lynch/Philip Byrne,

**SWORDS TO CITY CENTRE
CORE BUS CORRIDOR SCHEME
COMPULSORY PURCHASE ORDER 2023
SITE NOTICE**

NOTICE IS HEREBY GIVEN THAT THE NATIONAL TRANSPORT AUTHORITY HAS MADE:

**SWORDS TO CITY CENTRE CORE BUS CORRIDOR SCHEME
COMPULSORY PURCHASE ORDER 2023**

WHICH IS BEING SUBMITTED TO AN BORD PLEANÁLA FOR CONFIRMATION

IF CONFIRMED, THIS ORDER WILL AUTHORISE THE NATIONAL TRANSPORT AUTHORITY TO ACQUIRE COMPULSORILY THE FOLLOWING LAND AS DESCRIBED IN PART I OF THE SCHEDULE (SEE ACCOMPANYING EXTRACT) FOR THE PURPOSES OF CONSTRUCTION OF THE SWORDS TO CITY CENTRE CORE BUS CORRIDOR SCHEME FOR THE PURPOSES OF FACILITATING PUBLIC TRANSPORT, AND TOGETHER WITH ALL ANCILLARY AND CONSEQUENTIAL WORKS ASSOCIATED THEREWITH.

A copy of the order and of the maps referred to in it may be seen at:

**National Transport Authority
Dún Scéine
Harcourt Lane
Dublin 2
D02 WT20**

**An Bord Pleanála,
64 Marlborough Street,
Dublin 1,
D01 V902**

on working days between the hours of **9:15am and 5:30pm from Tuesday 23rd of May 2023 to Tuesday 18th of July 2023.**

A copy of the order and of the maps referred to in it are also available on the National Transport Authority website for the Swords to City Centre Core Bus Corridor Scheme at: www.swordsscheme.ie

Any objection to the order should be made in writing to **An Bord Pleanála (Strategic Infrastructure Division), 64 Marlborough Street, Dublin 1, D01 V902**, so as to reach the said Board before **5.30pm on the Tuesday 18th of July 2023.**

Additional information in relation to the Swords to City Centre Core Bus Corridor Scheme including a copy of the Environmental Impact Assessment Report (EIAR) and the Natura Impact Statement (NIS) are also available at the above location for inspection and/or purchase (in the case of the EIAR/NIS) and for inspection and downloading on the above mentioned website. Submissions/observations may be made in writing to An Bord Pleanála in relation to (i) the likely effects on the environment of the proposed road development, if carried out, (ii) the implications of the proposed road development, if carried out, for proper planning and sustainable development in the area in which it is proposed to situate the proposed road development, and (iii) the likely significant effects of the proposed road development on a European site between **Tuesday 23rd May 2023 and Tuesday 18th July 2023.** Any submissions/observations must be accompanied by a fee of €50 (except for certain prescribed bodies) and must be received by the Board not later than 5.30 p.m. on the Tuesday 18th July 2023.

Such submissions/observations must also include the following information:

- The name of the person making the submission or observation, the name of the person acting on his or her behalf, if any, and the address to which any correspondence relating the application should be sent,
- The subject matter of the submission or observation, and

- The reasons, consideration and arguments on which the submission or observation is based in full (Article 217 of the Planning and Development Regulations 2001, as amended, refers)

Submissions/observations can also be made on the An Bord Pleanála website at the following address: <https://online.pleanala.ie/en-ie/sid/observation>. Any enquiries relating to the application process should be directed to the Strategic Infrastructure Development Section of An Bord Pleanála (Tel. 01-8588100).

A person may question the validity of any decision by the Board on a proposed road development by way of an application for judicial review under the Rules of the Superior Courts (and in particular Order 84 of the Rules of the Superior Courts contained in S.I. No. 15 of 1986 as amended) and in accordance with sections 50, 50A and 50B of the Planning and Development Act 2000 (as amended).

Practical information on the review mechanism can also be accessed under the heading: “Legal Notices - Judicial Review Notice” on An Bord Pleanála website www.pleanala.ie. This information is also available on the Citizens Information Service website www.citizensinformation.ie.

Signed:

Aidan Gallagher
Head of Bus Connects Dublin Infrastructure,
National Transport Authority

Date of erection of site notice: 18/05/2023

**SCHEDULE
PART I**

Lands Being Permanently Acquired

Number on map deposited at NTA	Quantity, Description and situation of land	Owners or Reputed Owners	Lessees or Reputed Lessees	Occupiers
1184(1).1i	Area (Ha): 0.04897 Area (m2): 489.7 Description: Community County: Dublin Address: Green area adjacent to Shanrath Road, Whitehall, Dublin 9	Dublin City Council, Civic Offices, Wood Quay, Dublin 8, D08 RF3F	None	VARIOUS – SEE WEBSITE FOR DETAILS

**SCHEDULE
PART II**

Lands Being Temporarily Acquired

Number on map deposited at NTA	Quantity, Description and situation of land	Owners or Reputed Owners	Lessees or Reputed Lessees	Occupiers
1184(2).2i	Area (Ha): 0.01463 Area (m2): 146.3 Description: Community County: Dublin Address: Green area adjacent to Shanrath Road, Whitehall, Dublin 9	Dublin City Council, Civic Offices, Wood Quay, Dublin 8, D08 RF3F	None	VARIOUS – SEE WEBSITE FOR DETAILS

OSI Mapping has been adjusted in accordance with survey evidence.

© Ordnance Survey Ireland/ Government of Ireland. All rights reserved. Licence Number 2022/OSi_NMA_180 National Transport Authority

716886, 738865



716773, 739060

O.S. Ref. 3132-17

Legend:

- LANDS BEING PERMANENTLY ACQUIRED***
* SCHEDULE PART I (Shaded in Grey)
1001(1).1d
- LANDS BEING TEMPORARILY ACQUIRED****
**SCHEDULE PART II (Shaded in Grey)
1001(2).2d
- Public rights of way to be extinguished listed in the SCHEDULE PART III (Section A)
- Public rights of way to be restricted or otherwise interfered with listed in the SCHEDULE PART III (Section B)
- Private rights to be acquired listed in the SCHEDULE PART IV (Section A)
- Private rights to be restricted or otherwise interfered with listed in the SCHEDULE PART IV (Section B)
- Private rights to be temporarily restricted or otherwise interfered with listed in the SCHEDULE PART IV (Section C)

National Transport Authority
 Údarás Náisiúnta Iompair
 National Transport Authority

**Swords to City Centre
 Core Bus Corridor Scheme
 Compulsory Purchase Order 2023
 Land Acquisition Map**

Rev.	Date	Description	Appr.
ME1	06/05/23	ISSUED FOR PLANNING APPLICATION	SK

Lands to be Compulsorily Acquired Server Map			
Authority Consent			
Designed: SK	File Name:	Drawing No.	Rev.
Drawn: SK	SCDB-CPD-PGV_IP-0602_XX_06-09-03-0213	0002-084-0213	ME1
Checked: L	Scale: 1:500 (A3)		
Approved: SK	Date: 06/05/23		

**SWORDS TO CITY CENTRE
CORE BUS CORRIDOR SCHEME
COMPULSORY PURCHASE ORDER 2023
SITE NOTICE**

NOTICE IS HEREBY GIVEN THAT THE NATIONAL TRANSPORT AUTHORITY HAS MADE:

**SWORDS TO CITY CENTRE CORE BUS CORRIDOR SCHEME
COMPULSORY PURCHASE ORDER 2023**

WHICH IS BEING SUBMITTED TO AN BORD PLEANÁLA FOR CONFIRMATION

IF CONFIRMED, THIS ORDER WILL AUTHORISE THE NATIONAL TRANSPORT AUTHORITY TO ACQUIRE COMPULSORILY THE FOLLOWING LAND AS DESCRIBED IN PART I OF THE SCHEDULE (SEE ACCOMPANYING EXTRACT) FOR THE PURPOSES OF CONSTRUCTION OF THE SWORDS TO CITY CENTRE CORE BUS CORRIDOR SCHEME FOR THE PURPOSES OF FACILITATING PUBLIC TRANSPORT, AND TOGETHER WITH ALL ANCILLARY AND CONSEQUENTIAL WORKS ASSOCIATED THEREWITH.

A copy of the order and of the maps referred to in it may be seen at:

**National Transport Authority
Dún Scéine
Harcourt Lane
Dublin 2
D02 WT20**

**An Bord Pleanála,
64 Marlborough Street,
Dublin 1,
D01 V902**

on working days between the hours of **9:15am and 5:30pm from Tuesday 23rd of May 2023 to Tuesday 18th of July 2023.**

A copy of the order and of the maps referred to in it are also available on the National Transport Authority website for the Swords to City Centre Core Bus Corridor Scheme at: www.swordsscheme.ie

Any objection to the order should be made in writing to **An Bord Pleanála (Strategic Infrastructure Division), 64 Marlborough Street, Dublin 1, D01 V902**, so as to reach the said Board before **5.30pm on the Tuesday 18th of July 2023.**

Additional information in relation to the Swords to City Centre Core Bus Corridor Scheme including a copy of the Environmental Impact Assessment Report (EIAR) and the Natura Impact Statement (NIS) are also available at the above location for inspection and/or purchase (in the case of the EIAR/NIS) and for inspection and downloading on the above mentioned website. Submissions/observations may be made in writing to An Bord Pleanála in relation to (i) the likely effects on the environment of the proposed road development, if carried out, (ii) the implications of the proposed road development, if carried out, for proper planning and sustainable development in the area in which it is proposed to situate the proposed road development, and (iii) the likely significant effects of the proposed road development on a European site between **Tuesday 23rd May 2023 and Tuesday 18th July 2023.** Any submissions/observations must be accompanied by a fee of €50 (except for certain prescribed bodies) and must be received by the Board not later than 5.30 p.m. on the Tuesday 18th July 2023.

Such submissions/observations must also include the following information:

- The name of the person making the submission or observation, the name of the person acting on his or her behalf, if any, and the address to which any correspondence relating the application should be sent,
- The subject matter of the submission or observation, and

- The reasons, consideration and arguments on which the submission or observation is based in full (Article 217 of the Planning and Development Regulations 2001, as amended, refers)

Submissions/observations can also be made on the An Bord Pleanála website at the following address: <https://online.pleanala.ie/en-ie/sid/observation>. Any enquiries relating to the application process should be directed to the Strategic Infrastructure Development Section of An Bord Pleanála (Tel. 01-8588100).

A person may question the validity of any decision by the Board on a proposed road development by way of an application for judicial review under the Rules of the Superior Courts (and in particular Order 84 of the Rules of the Superior Courts contained in S.I. No. 15 of 1986 as amended) and in accordance with sections 50, 50A and 50B of the Planning and Development Act 2000 (as amended).

Practical information on the review mechanism can also be accessed under the heading: “Legal Notices - Judicial Review Notice” on An Bord Pleanála website www.pleanala.ie. This information is also available on the Citizens Information Service website www.citizensinformation.ie.

Signed:

Aidan Gallagher
Head of Bus Connects Dublin Infrastructure,
National Transport Authority

Date of erection of site notice: 18/05/2023

**SCHEDULE
PART I**

Lands Being Permanently Acquired

Number on map deposited at NTA	Quantity, Description and situation of land	Owners or Reputed Owners	Lessees or Reputed Lessees	Occupiers
1101(08).1i	Area (Ha): 0.04734 Area (m2): 473.4 Description: Community County: Dublin Address: Green verge & embankment of N1 at slip road to Swords Road, Dublin 9	Dublin City Council, Civic Offices, Wood Quay, Dublin 8, D08 RF3F	None	Owner(s)

**SCHEDULE
PART II**

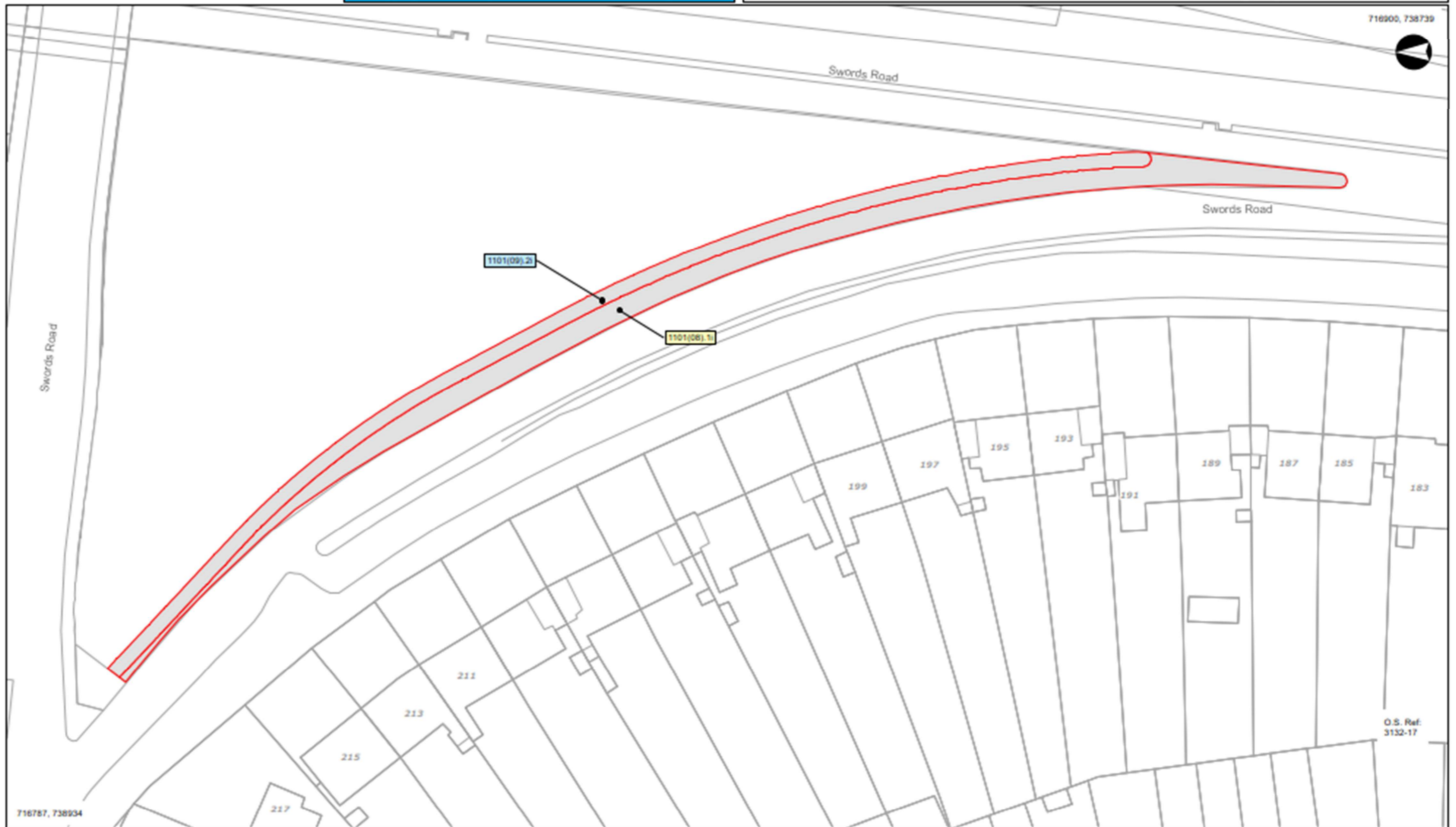
Lands Being Temporarily Acquired

Number on map deposited at NTA	Quantity, Description and situation of land	Owners or Reputed Owners	Lessees or Reputed Lessees	Occupiers
1101(09).2i	Area (Ha): 0.03236 Area (m2): 323.6 Description: Community County: Dublin Address: Green verge & embankment of N1 at slip road to Swords Road, Dublin 9	Dublin City Council, Civic Offices, Wood Quay, Dublin 8, D08 RF3F	None	Owner(s)





OSI Mapping has been adjusted in accordance with survey evidence.

© Ordnance Survey Ireland/ Government of Ireland. All rights reserved. Licence Number 2022/OSi_NMA_180 National Transport Authority

716900, 738739



Legend:

 LANDS BEING PERMANENTLY ACQUIRED* * SCHEDULE PART I (Shaded in Grey)	 LANDS BEING TEMPORARILY ACQUIRED** **SCHEDULE PART II (Shaded in Grey)	 Public rights of way to be extinguished listed in the SCHEDULE PART III (Section A)	 Public rights of way to be restricted or otherwise interfered with listed in the SCHEDULE PART III (Section B)	 Private rights to be acquired listed in the SCHEDULE PART IV (Section A)	 Private rights to be restricted or otherwise interfered with listed in the SCHEDULE PART IV (Section B)	 Private rights to be temporarily restricted or otherwise interfered with listed in the SCHEDULE PART IV (Section C)
 1001(1).1d	 1001(2).2d					



National Transport Authority
Údarás Náisiúnta Iompair
National Transport Authority

**Swords to City Centre
Core Bus Corridor Scheme
Compulsory Purchase Order 2023
Land Acquisition Map**

Rev.	Date	Description	Appr.
M01	08/02/23	ISSUED FOR PLANNING APPLICATION	SH

Lands to be Compulsorily Acquired Server Map			
Designed By	File Name	Drawing No.	Rev.
SH	BC08 CPD-POV_SP-0002_X3_30-01-03-0214	0002-EM-0214	M01
Checked By	Scale		
SH	1:500 (A3)		
Approved By	Date		
SH	08/02/23		

**SWORDS TO CITY CENTRE
CORE BUS CORRIDOR SCHEME
COMPULSORY PURCHASE ORDER 2023
SITE NOTICE**

NOTICE IS HEREBY GIVEN THAT THE NATIONAL TRANSPORT AUTHORITY HAS MADE:

**SWORDS TO CITY CENTRE CORE BUS CORRIDOR SCHEME
COMPULSORY PURCHASE ORDER 2023**

WHICH IS BEING SUBMITTED TO AN BORD PLEANÁLA FOR CONFIRMATION

IF CONFIRMED, THIS ORDER WILL AUTHORISE THE NATIONAL TRANSPORT AUTHORITY TO ACQUIRE COMPULSORILY THE FOLLOWING LAND AS DESCRIBED IN PART I OF THE SCHEDULE (SEE ACCOMPANYING EXTRACT) FOR THE PURPOSES OF CONSTRUCTION OF THE SWORDS TO CITY CENTRE CORE BUS CORRIDOR SCHEME FOR THE PURPOSES OF FACILITATING PUBLIC TRANSPORT, AND TOGETHER WITH ALL ANCILLARY AND CONSEQUENTIAL WORKS ASSOCIATED THEREWITH.

A copy of the order and of the maps referred to in it may be seen at:

**National Transport Authority
Dún Scéine
Harcourt Lane
Dublin 2
D02 WT20**

**An Bord Pleanála,
64 Marlborough Street,
Dublin 1,
D01 V902**

on working days between the hours of **9:15am and 5:30pm from Tuesday 23rd of May 2023 to Tuesday 18th of July 2023.**

A copy of the order and of the maps referred to in it are also available on the National Transport Authority website for the Swords to City Centre Core Bus Corridor Scheme at: www.swordsscheme.ie

Any objection to the order should be made in writing to **An Bord Pleanála (Strategic Infrastructure Division), 64 Marlborough Street, Dublin 1, D01 V902**, so as to reach the said Board before **5.30pm on the Tuesday 18th of July 2023.**

Additional information in relation to the Swords to City Centre Core Bus Corridor Scheme including a copy of the Environmental Impact Assessment Report (EIAR) and the Natura Impact Statement (NIS) are also available at the above location for inspection and/or purchase (in the case of the EIAR/NIS) and for inspection and downloading on the above mentioned website. Submissions/observations may be made in writing to An Bord Pleanála in relation to (i) the likely effects on the environment of the proposed road development, if carried out, (ii) the implications of the proposed road development, if carried out, for proper planning and sustainable development in the area in which it is proposed to situate the proposed road development, and (iii) the likely significant effects of the proposed road development on a European site between **Tuesday 23rd May 2023 and Tuesday 18th July 2023.** Any submissions/observations must be accompanied by a fee of €50 (except for certain prescribed bodies) and must be received by the Board not later than 5.30 p.m. on the Tuesday 18th July 2023.

Such submissions/observations must also include the following information:

- The name of the person making the submission or observation, the name of the person acting on his or her behalf, if any, and the address to which any correspondence relating the application should be sent,
- The subject matter of the submission or observation, and

- The reasons, consideration and arguments on which the submission or observation is based in full (Article 217 of the Planning and Development Regulations 2001, as amended, refers)

Submissions/observations can also be made on the An Bord Pleanála website at the following address: <https://online.pleanala.ie/en-ie/sid/observation>. Any enquiries relating to the application process should be directed to the Strategic Infrastructure Development Section of An Bord Pleanála (Tel. 01-8588100).

A person may question the validity of any decision by the Board on a proposed road development by way of an application for judicial review under the Rules of the Superior Courts (and in particular Order 84 of the Rules of the Superior Courts contained in S.I. No. 15 of 1986 as amended) and in accordance with sections 50, 50A and 50B of the Planning and Development Act 2000 (as amended).

Practical information on the review mechanism can also be accessed under the heading: “Legal Notices - Judicial Review Notice” on An Bord Pleanála website www.pleanala.ie. This information is also available on the Citizens Information Service website www.citizensinformation.ie.

Signed:

Aidan Gallagher
Head of Bus Connects Dublin Infrastructure,
National Transport Authority

Date of erection of site notice: 18/05/2023

**SCHEDULE
PART I**

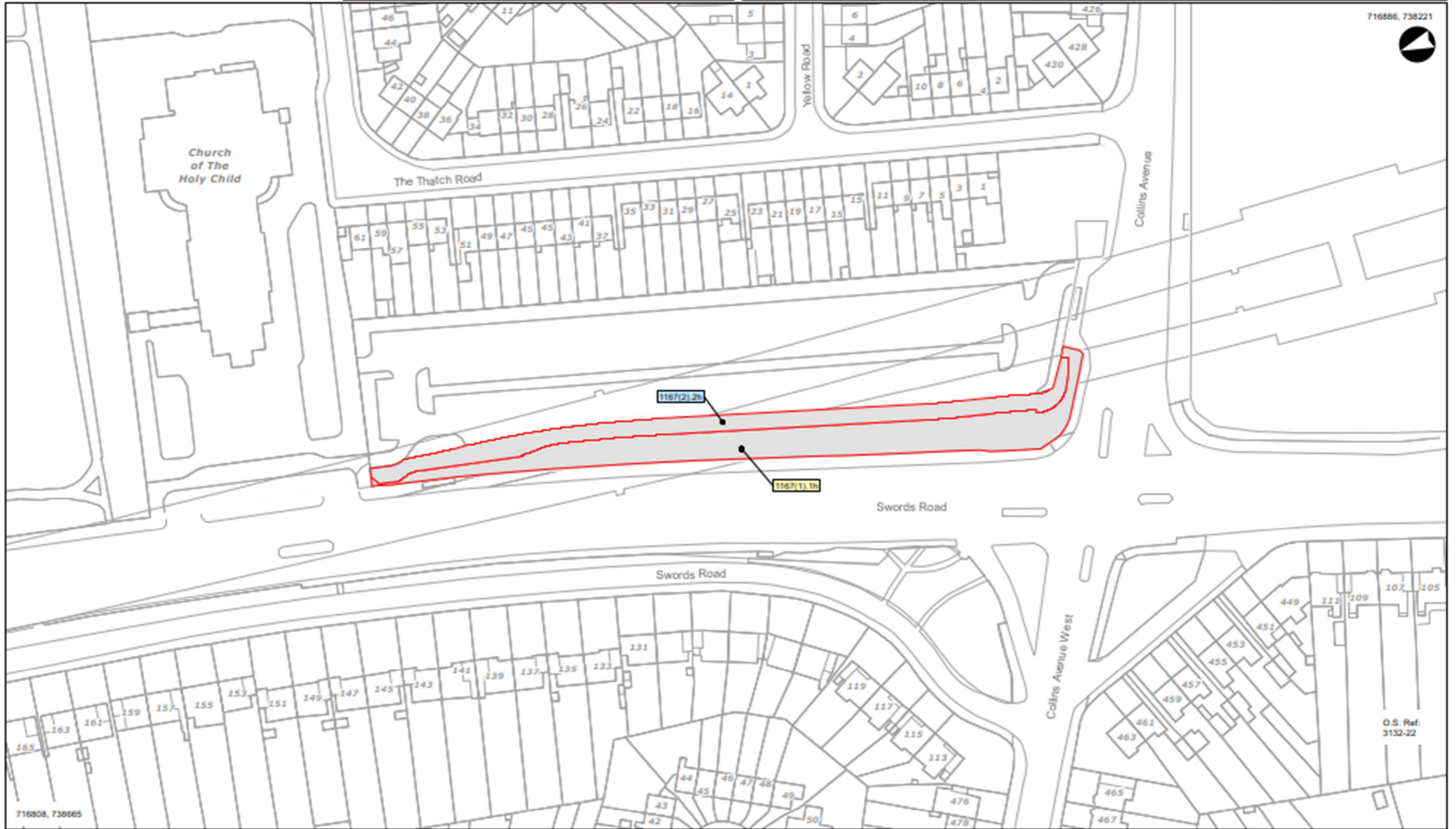
Lands Being Permanently Acquired

Number on map deposited at NTA	Quantity, Description and situation of land	Owners or Reputed Owners	Lessees or Reputed Lessees	Occupiers
1167(1).1h	Area (Ha): 0.13738 Area (m2): 1373.8 Description: Zoned County: Dublin Address: Whitehall Church Car Park, Collins Avenue, Whitehall, Dublin 9	VARIOUS – SEE WEBSITE FOR DETAILS	None	Owner(s)

**SCHEDULE
PART II**

Lands Being Temporarily Acquired

Number on map deposited at NTA	Quantity, Description and situation of land	Owners or Reputed Owners	Lessees or Reputed Lessees	Occupiers
1167(2).2h	Area (Ha): 0.08744 Area (m2): 874.4 Description: Zoned County: Dublin Address: Whitehall Church Car Park, Collins Avenue, Whitehall, Dublin 9	VARIOUS – SEE WEBSITE FOR DETAILS	None	Owner(s)



Legend:

- LANDS BEING PERMANENTLY ACQUIRED* SCHEDULE PART I (Shaded in Grey) 1001(1) 1d
- LANDS BEING TEMPORARILY ACQUIRED** SCHEDULE PART II (Shaded in Grey) 1001(2) 2d
- Public rights of way to be extinguished listed in the SCHEDULE PART III (Section A)
- Public rights of way to be restricted or otherwise interfered with listed in the SCHEDULE PART III (Section B)
- Private rights to be acquired listed in the SCHEDULE PART IV (Section A)
- Private rights to be restricted or otherwise interfered with listed in the SCHEDULE PART IV (Section B)
- Private rights to be temporarily restricted or otherwise interfered with listed in the SCHEDULE PART IV (Section C)



**Swords to City Centre
Core Bus Corridor Scheme
Compulsory Purchase Order 2023
Land Acquisition Map**

Rev.	Date	Description	Appr.
001	08/02/23	ISSUED FOR PLANNING APPLICATION	EN

Lands to be Compulsorily Acquired Server Map			
Authority Source: As Issued to Date Between Year			
Designed: EN	File Name:	Drawing No:	Rev:
Drawn: EN	SCDS CPO-POV_3P-002_XX_30-08-03-0193	0012-EM-0192	M01
Checked: S	Scale: 1:1000 (A3)		
Approved: EN	Date: 08/02/23		

SWORDS TO CITY CENTRE CORE BUS CORRIDOR SCHEME COMPULSORY PURCHASE ORDER 2023 SITE NOTICE

NOTICE IS HEREBY GIVEN THAT THE NATIONAL TRANSPORT AUTHORITY HAS MADE:

SWORDS TO CITY CENTRE CORE BUS CORRIDOR SCHEME COMPULSORY PURCHASE ORDER 2023

WHICH IS BEING SUBMITTED TO AN BORD PLEANÁLA FOR CONFIRMATION

IF CONFIRMED, THIS ORDER WILL AUTHORISE THE NATIONAL TRANSPORT AUTHORITY TO ACQUIRE COMPULSORILY THE FOLLOWING LAND AS DESCRIBED IN PART I OF THE SCHEDULE (SEE ACCOMPANYING EXTRACT) FOR THE PURPOSES OF CONSTRUCTION OF THE SWORDS TO CITY CENTRE CORE BUS CORRIDOR SCHEME FOR THE PURPOSES OF FACILITATING PUBLIC TRANSPORT, AND TOGETHER WITH ALL ANCILLARY AND CONSEQUENTIAL WORKS ASSOCIATED THEREWITH.

A copy of the order and of the maps referred to in it may be seen at:

National Transport Authority
Dún Scéine
Harcourt Lane
Dublin 2
D02 WT20

An Bord Pleanála,
64 Marlborough Street,
Dublin 1,
D01 V902

on working days between the hours of **9:15am and 5:30pm from Tuesday 23rd of May 2023 to Tuesday 18th of July 2023.**

A copy of the order and of the maps referred to in it are also available on the National Transport Authority website for the Swords to City Centre Core Bus Corridor Scheme at: www.swordsscheme.ie

Any objection to the order should be made in writing to **An Bord Pleanála (Strategic Infrastructure Division), 64 Marlborough Street, Dublin 1, D01 V902**, so as to reach the said Board before **5.30pm on the Tuesday 18th of July 2023.**

Additional information in relation to the Swords to City Centre Core Bus Corridor Scheme including a copy of the Environmental Impact Assessment Report (EIAR) and the Natura Impact Statement (NIS) are also available at the above location for inspection and/or purchase (in the case of the EIAR/NIS) and for inspection and downloading on the above mentioned website. Submissions/observations may be made in writing to An Bord Pleanála in relation to (i) the likely effects on the environment of the proposed road development, if carried out, (ii) the implications of the proposed road development, if carried out, for proper planning and sustainable development in the area in which it is proposed to situate the proposed road development, and (iii) the likely significant effects of the proposed road development on a European site between **Tuesday 23rd May 2023** and **Tuesday 18th July 2023**. Any submissions/observations must be accompanied by a fee of €50 (except for certain prescribed bodies) and must be received by the Board not later than 5.30 p.m. on the Tuesday 18th July 2023.

Such submissions/observations must also include the following information:

- The name of the person making the submission or observation, the name of the person acting on his or her behalf, if any, and the address to which any correspondence relating the application should be sent,
- The subject matter of the submission or observation, and

- The reasons, consideration and arguments on which the submission or observation is based in full (Article 217 of the Planning and Development Regulations 2001, as amended, refers)

Submissions/observations can also be made on the An Bord Pleanála website at the following address: <https://online.pleanala.ie/en-ie/sid/observation>. Any enquiries relating to the application process should be directed to the Strategic Infrastructure Development Section of An Bord Pleanála (Tel. 01-8588100).

A person may question the validity of any decision by the Board on a proposed road development by way of an application for judicial review under the Rules of the Superior Courts (and in particular Order 84 of the Rules of the Superior Courts contained in S.I. No. 15 of 1986 as amended) and in accordance with sections 50, 50A and 50B of the Planning and Development Act 2000 (as amended).

Practical information on the review mechanism can also be accessed under the heading: “Legal Notices - Judicial Review Notice” on An Bord Pleanála website www.pleanala.ie. This information is also available on the Citizens Information Service website www.citizensinformation.ie.

Signed:

Date of erection of site notice: 18/05/2023

Aidan Gallagher
Head of Bus Connects Dublin Infrastructure,
National Transport Authority

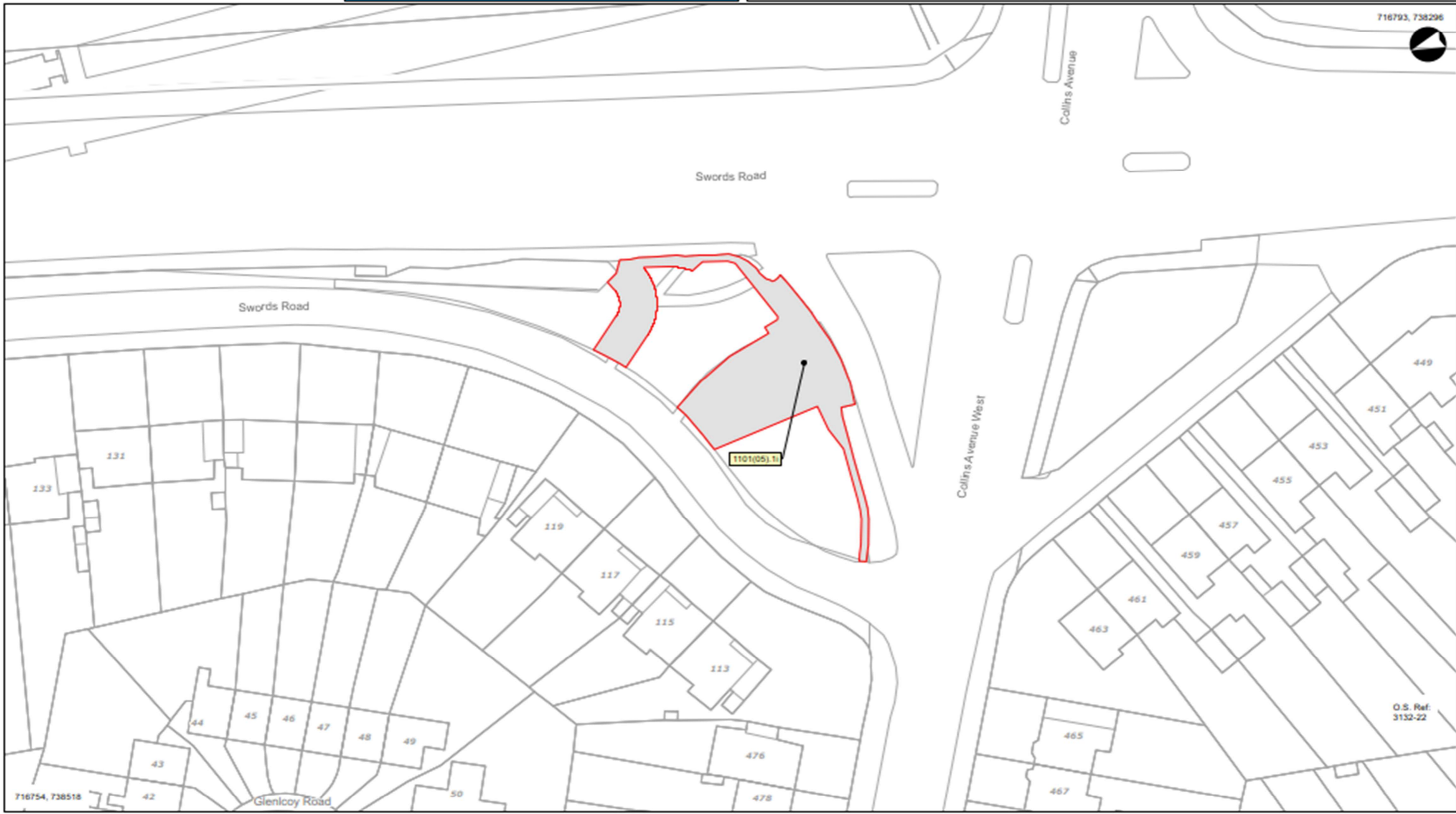
SCHEDULE PART I

Lands Being Permanently Acquired

Number on map deposited at NTA	Quantity, Description and situation of land	Owners or Reputed Owners	Lessees or Reputed Lessees	Occupiers
1101(05).1i	Area (Ha): 0.03978 Area (m2): 397.8 Description: Community County: Dublin Address: Green area and Swords Road, Co. Dublin	Dublin City Council, Civic Offices, Wood Quay, Dublin 8, D08 RF3F	None	Owner(s)

OSI Mapping has been adjusted in accordance with survey evidence.

© Ordnance Survey Ireland/ Government of Ireland. All rights reserved. Licence Number 2022/OSi_NMA_180 National Transport Authority



Legend:

- LANDS BEING PERMANENTLY ACQUIRED* * SCHEDULE PART I (Shaded in Grey) 1001(1).1d
- LANDS BEING TEMPORARILY ACQUIRED** **SCHEDULE PART II (Shaded in Grey) 1001(2).2d
- Public rights of way to be extinguished listed in the SCHEDULE PART III (Section A)
- Public rights of way to be restricted or otherwise interfered with listed in the SCHEDULE PART III (Section B)
- Private rights to be acquired listed in the SCHEDULE PART IV (Section A)
- Private rights to be restricted or otherwise interfered with listed in the SCHEDULE PART IV (Section B)
- Private rights to be temporarily restricted or otherwise interfered with listed in the SCHEDULE PART IV (Section C)



**Swords to City Centre
Core Bus Corridor Scheme
Compulsory Purchase Order 2023
Land Acquisition Map**

Rev.	Date	Description	Appr.
001	08/02/23	ISSUED FOR PLANNING APPLICATION	EN

Lands to be Compulsorily Acquired Server Map			
Authority Issued:			
Designed: EN	File Name:	Drawing No:	Rev.
Drawn: EN	SCDS CPD-POV-SP-002_XX-00-00-0194	002-EM-0194	M01
Checked: S	Scale: 1:500 (A3)		
Approved: EN	Date: 08/02/23		

**SWORDS TO CITY CENTRE
CORE BUS CORRIDOR SCHEME
COMPULSORY PURCHASE ORDER 2023
SITE NOTICE**

NOTICE IS HEREBY GIVEN THAT THE NATIONAL TRANSPORT AUTHORITY HAS MADE:

**SWORDS TO CITY CENTRE CORE BUS CORRIDOR SCHEME
COMPULSORY PURCHASE ORDER 2023**

WHICH IS BEING SUBMITTED TO AN BORD PLEANÁLA FOR CONFIRMATION

IF CONFIRMED, THIS ORDER WILL AUTHORISE THE NATIONAL TRANSPORT AUTHORITY TO ACQUIRE COMPULSORILY THE FOLLOWING LAND AS DESCRIBED IN PART I OF THE SCHEDULE (SEE ACCOMPANYING EXTRACT) FOR THE PURPOSES OF CONSTRUCTION OF THE SWORDS TO CITY CENTRE CORE BUS CORRIDOR SCHEME FOR THE PURPOSES OF FACILITATING PUBLIC TRANSPORT, AND TOGETHER WITH ALL ANCILLARY AND CONSEQUENTIAL WORKS ASSOCIATED THEREWITH.

A copy of the order and of the maps referred to in it may be seen at:

**National Transport Authority
Dún Scéine
Harcourt Lane
Dublin 2
D02 WT20**

**An Bord Pleanála,
64 Marlborough Street,
Dublin 1,
D01 V902**

on working days between the hours of **9:15am and 5:30pm from Tuesday 23rd of May 2023 to Tuesday 18th of July 2023.**

A copy of the order and of the maps referred to in it are also available on the National Transport Authority website for the Swords to City Centre Core Bus Corridor Scheme at: www.swordsscheme.ie

Any objection to the order should be made in writing to **An Bord Pleanála (Strategic Infrastructure Division), 64 Marlborough Street, Dublin 1, D01 V902**, so as to reach the said Board before **5.30pm on the Tuesday 18th of July 2023.**

Additional information in relation to the Swords to City Centre Core Bus Corridor Scheme including a copy of the Environmental Impact Assessment Report (EIAR) and the Natura Impact Statement (NIS) are also available at the above location for inspection and/or purchase (in the case of the EIAR/NIS) and for inspection and downloading on the above mentioned website. Submissions/observations may be made in writing to An Bord Pleanála in relation to (i) the likely effects on the environment of the proposed road development, if carried out, (ii) the implications of the proposed road development, if carried out, for proper planning and sustainable development in the area in which it is proposed to situate the proposed road development, and (iii) the likely significant effects of the proposed road development on a European site between **Tuesday 23rd May 2023 and Tuesday 18th July 2023.** Any submissions/observations must be accompanied by a fee of €50 (except for certain prescribed bodies) and must be received by the Board not later than 5.30 p.m. on the Tuesday 18th July 2023.

Such submissions/observations must also include the following information:

- The name of the person making the submission or observation, the name of the person acting on his or her behalf, if any, and the address to which any correspondence relating the application should be sent,
- The subject matter of the submission or observation, and

- The reasons, consideration and arguments on which the submission or observation is based in full (Article 217 of the Planning and Development Regulations 2001, as amended, refers)

Submissions/observations can also be made on the An Bord Pleanála website at the following address: <https://online.pleanala.ie/en-ie/sid/observation>. Any enquiries relating to the application process should be directed to the Strategic Infrastructure Development Section of An Bord Pleanála (Tel. 01-8588100).

A person may question the validity of any decision by the Board on a proposed road development by way of an application for judicial review under the Rules of the Superior Courts (and in particular Order 84 of the Rules of the Superior Courts contained in S.I. No. 15 of 1986 as amended) and in accordance with sections 50, 50A and 50B of the Planning and Development Act 2000 (as amended).

Practical information on the review mechanism can also be accessed under the heading: “Legal Notices - Judicial Review Notice” on An Bord Pleanála website www.pleanala.ie. This information is also available on the Citizens Information Service website www.citizensinformation.ie.

Signed:

Aidan Gallagher
Head of Bus Connects Dublin Infrastructure,
National Transport Authority

Date of erection of site notice: 18/05/2023

**SCHEDULE
PART I**

Lands Being Permanently Acquired

Number on map deposited at NTA	Quantity, Description and situation of land	Owners or Reputed Owners	Lessees or Reputed Lessees	Occupiers
1101(06).1i	Area (Ha): 0.05350 Area (m2): 535.0 Description: Community County: Dublin Address: Grass verge at Whitehall Junction, Whitehall, Dublin 9	Dublin City Council, Civic Offices, Wood Quay, Dublin 8, D08 RF3F	None	Owner(s)

**SWORDS TO CITY CENTRE
CORE BUS CORRIDOR SCHEME
COMPULSORY PURCHASE ORDER 2023
SITE NOTICE**

NOTICE IS HEREBY GIVEN THAT THE NATIONAL TRANSPORT AUTHORITY HAS MADE:

**SWORDS TO CITY CENTRE CORE BUS CORRIDOR SCHEME
COMPULSORY PURCHASE ORDER 2023**

WHICH IS BEING SUBMITTED TO AN BORD PLEANÁLA FOR CONFIRMATION

IF CONFIRMED, THIS ORDER WILL AUTHORISE THE NATIONAL TRANSPORT AUTHORITY TO ACQUIRE COMPULSORILY THE FOLLOWING LAND AS DESCRIBED IN PART I OF THE SCHEDULE (SEE ACCOMPANYING EXTRACT) FOR THE PURPOSES OF CONSTRUCTION OF THE SWORDS TO CITY CENTRE CORE BUS CORRIDOR SCHEME FOR THE PURPOSES OF FACILITATING PUBLIC TRANSPORT, AND TOGETHER WITH ALL ANCILLARY AND CONSEQUENTIAL WORKS ASSOCIATED THEREWITH.

A copy of the order and of the maps referred to in it may be seen at:

**National Transport Authority
Dún Scéine
Harcourt Lane
Dublin 2
D02 WT20**

**An Bord Pleanála,
64 Marlborough Street,
Dublin 1,
D01 V902**

on working days between the hours of **9:15am and 5:30pm from Tuesday 23rd of May 2023 to Tuesday 18th of July 2023.**

A copy of the order and of the maps referred to in it are also available on the National Transport Authority website for the Swords to City Centre Core Bus Corridor Scheme at: www.swordsscheme.ie

Any objection to the order should be made in writing to **An Bord Pleanála (Strategic Infrastructure Division), 64 Marlborough Street, Dublin 1, D01 V902**, so as to reach the said Board before **5.30pm on the Tuesday 18th of July 2023.**

Additional information in relation to the Swords to City Centre Core Bus Corridor Scheme including a copy of the Environmental Impact Assessment Report (EIAR) and the Natura Impact Statement (NIS) are also available at the above location for inspection and/or purchase (in the case of the EIAR/NIS) and for inspection and downloading on the above mentioned website. Submissions/observations may be made in writing to An Bord Pleanála in relation to (i) the likely effects on the environment of the proposed road development, if carried out, (ii) the implications of the proposed road development, if carried out, for proper planning and sustainable development in the area in which it is proposed to situate the proposed road development, and (iii) the likely significant effects of the proposed road development on a European site between **Tuesday 23rd May 2023 and Tuesday 18th July 2023.** Any submissions/observations must be accompanied by a fee of €50 (except for certain prescribed bodies) and must be received by the Board not later than 5.30 p.m. on the Tuesday 18th July 2023.

Such submissions/observations must also include the following information:

- The name of the person making the submission or observation, the name of the person acting on his or her behalf, if any, and the address to which any correspondence relating the application should be sent,
- The subject matter of the submission or observation, and

- The reasons, consideration and arguments on which the submission or observation is based in full (Article 217 of the Planning and Development Regulations 2001, as amended, refers)

Submissions/observations can also be made on the An Bord Pleanála website at the following address: <https://online.pleanala.ie/en-ie/sid/observation>. Any enquiries relating to the application process should be directed to the Strategic Infrastructure Development Section of An Bord Pleanála (Tel. 01-8588100).

A person may question the validity of any decision by the Board on a proposed road development by way of an application for judicial review under the Rules of the Superior Courts (and in particular Order 84 of the Rules of the Superior Courts contained in S.I. No. 15 of 1986 as amended) and in accordance with sections 50, 50A and 50B of the Planning and Development Act 2000 (as amended).

Practical information on the review mechanism can also be accessed under the heading: “Legal Notices - Judicial Review Notice” on An Bord Pleanála website www.pleanala.ie. This information is also available on the Citizens Information Service website www.citizensinformation.ie.

Signed:

Aidan Gallagher
Head of Bus Connects Dublin Infrastructure,
National Transport Authority

Date of erection of site notice: 18/05/2023

**SCHEDULE
PART I**

Lands Being Permanently Acquired

Number on map deposited at NTA	Quantity, Description and situation of land	Owners or Reputed Owners	Lessees or Reputed Lessees	Occupiers
1173(1).1c	Area (Ha): 0.00375 Area (m2): 37.5 Description: Commercial County: Dublin Address: Green area at Bonnington Hotel, Whitehall, Dublin 9	Liffeyfield Limited, Paul W. Keogh And Co., 103 Baggot Street Lower, Dublin 2, D02F650	None	VARIOUS – SEE WEBSITE FOR DETAILS

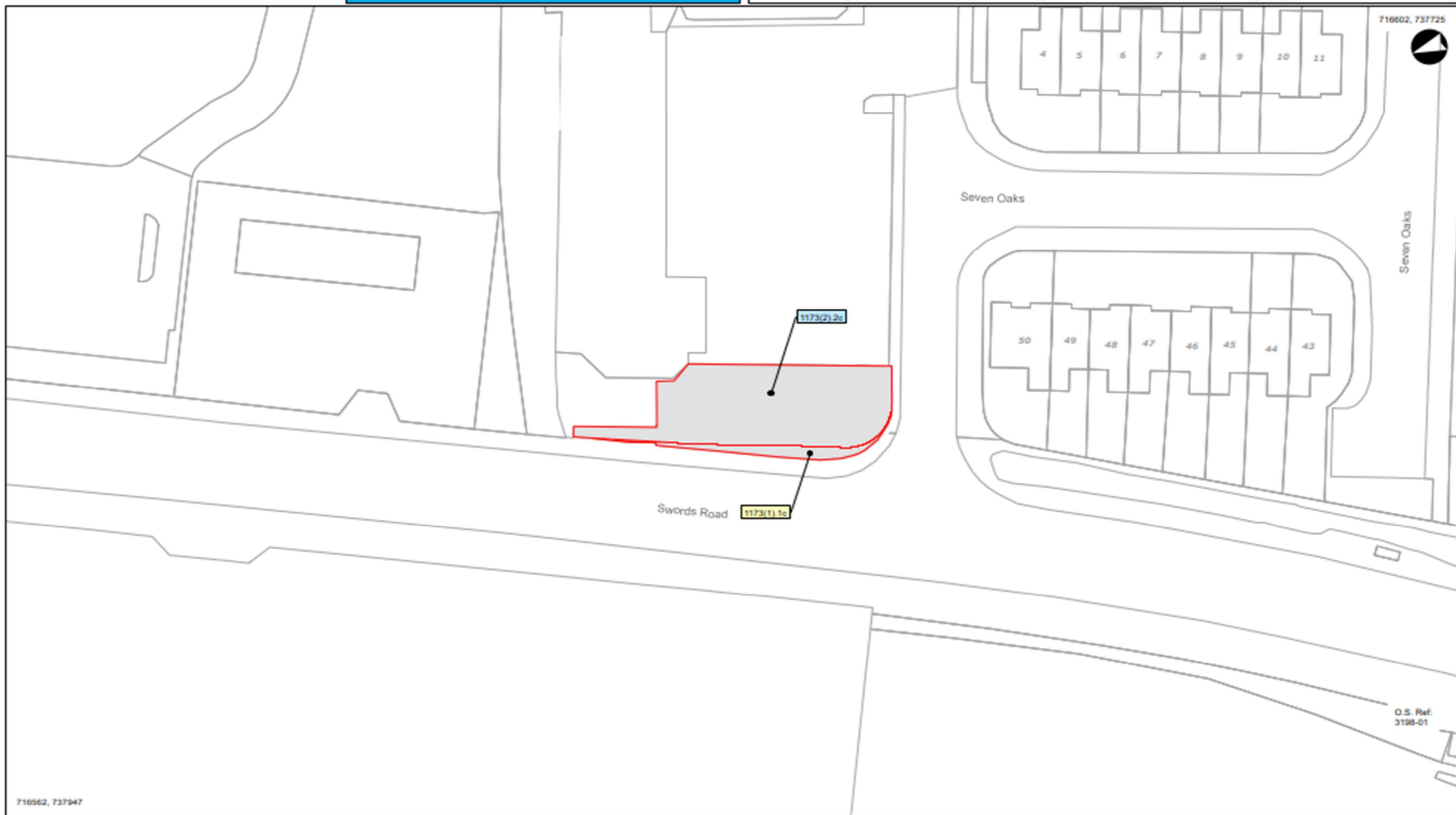
**SCHEDULE
PART II**

Lands Being Temporarily Acquired

Number on map deposited at NTA	Quantity, Description and situation of land	Owners or Reputed Owners	Lessees or Reputed Lessees	Occupiers
1173(2).2c	Area (Ha): 0.03594 Area (m2): 359.4 Description: Commercial County: Dublin Address: Green area at Bonnington Hotel, Whitehall, Dublin 9	Liffeyfield Limited, Paul W. Keogh And Co., 103 Baggot Street Lower, Dublin 2, D02F650	None	VARIOUS – SEE WEBSITE FOR DETAILS

OSI Mapping has been adjusted in accordance with survey evidence.

© Ordnance Survey Ireland/ Government of Ireland. All rights reserved. Licence Number 2022/OSi_NMA_180 National Transport Authority



Legend:

- LANDS BEING PERMANENTLY ACQUIRED* SCHEDULE PART I (Shaded in Grey) 1001(1)1d
- LANDS BEING TEMPORARILY ACQUIRED** SCHEDULE PART II (Shaded in Grey) 1001(2)2d
- Public rights of way to be extinguished listed in the SCHEDULE PART III (Section A)
- Public rights of way to be restricted or otherwise interfered with listed in the SCHEDULE PART III (Section B)
- Private rights to be acquired listed in the SCHEDULE PART IV (Section A)
- Private rights to be restricted or otherwise interfered with listed in the SCHEDULE PART IV (Section B)
- Private rights to be temporarily restricted or otherwise interfered with listed in the SCHEDULE PART IV (Section C)



**Swords to City Centre
Core Bus Corridor Scheme
Compulsory Purchase Order 2023
Land Acquisition Map**

Rev.	Date	Description	Appr.
M01	08/02/23	ISSUED FOR PLANNING APPLICATION	SH

Lands to be Compulsorily Acquired Server Map			
Designed By:	File Name:	Drawing No.:	Rev.:
Drawn By:	NCDB-CPO-PDV_3P-002_3X_30-DR-02-0203	002 3M-0202	M01
Checked By:	Scale: 1:500 (A3)		
Approved By:	Date: 08/02/23		

SWORDS TO CITY CENTRE CORE BUS CORRIDOR SCHEME COMPULSORY PURCHASE ORDER 2023 SITE NOTICE

NOTICE IS HEREBY GIVEN THAT THE NATIONAL TRANSPORT AUTHORITY HAS MADE:

SWORDS TO CITY CENTRE CORE BUS CORRIDOR SCHEME COMPULSORY PURCHASE ORDER 2023

WHICH IS BEING SUBMITTED TO AN BORD PLEANÁLA FOR CONFIRMATION

IF CONFIRMED, THIS ORDER WILL AUTHORISE THE NATIONAL TRANSPORT AUTHORITY TO ACQUIRE COMPULSORILY THE FOLLOWING LAND AS DESCRIBED IN PART I OF THE SCHEDULE (SEE ACCOMPANYING EXTRACT) FOR THE PURPOSES OF CONSTRUCTION OF THE SWORDS TO CITY CENTRE CORE BUS CORRIDOR SCHEME FOR THE PURPOSES OF FACILITATING PUBLIC TRANSPORT, AND TOGETHER WITH ALL ANCILLARY AND CONSEQUENTIAL WORKS ASSOCIATED THEREWITH.

A copy of the order and of the maps referred to in it may be seen at:

National Transport Authority
Dún Scéine
Harcourt Lane
Dublin 2
D02 WT20

An Bord Pleanála,
64 Marlborough Street,
Dublin 1,
D01 V902

on working days between the hours of **9:15am and 5:30pm from Tuesday 23rd of May 2023 to Tuesday 18th of July 2023.**

A copy of the order and of the maps referred to in it are also available on the National Transport Authority website for the Swords to City Centre Core Bus Corridor Scheme at: www.swordsscheme.ie

Any objection to the order should be made in writing to **An Bord Pleanála (Strategic Infrastructure Division), 64 Marlborough Street, Dublin 1, D01 V902**, so as to reach the said Board before **5.30pm on the Tuesday 18th of July 2023.**

Additional information in relation to the Swords to City Centre Core Bus Corridor Scheme including a copy of the Environmental Impact Assessment Report (EIAR) and the Natura Impact Statement (NIS) are also available at the above location for inspection and/or purchase (in the case of the EIAR/NIS) and for inspection and downloading on the above mentioned website. Submissions/observations may be made in writing to An Bord Pleanála in relation to (i) the likely effects on the environment of the proposed road development, if carried out, (ii) the implications of the proposed road development, if carried out, for proper planning and sustainable development in the area in which it is proposed to situate the proposed road development, and (iii) the likely significant effects of the proposed road development on a European site between **Tuesday 23rd May 2023 and Tuesday 18th July 2023.** Any submissions/observations must be accompanied by a fee of €50 (except for certain prescribed bodies) and must be received by the Board not later than 5.30 p.m. on the Tuesday 18th July 2023.

Such submissions/observations must also include the following information:

- The name of the person making the submission or observation, the name of the person acting on his or her behalf, if any, and the address to which any correspondence relating the application should be sent,
- The subject matter of the submission or observation, and

- The reasons, consideration and arguments on which the submission or observation is based in full (Article 217 of the Planning and Development Regulations 2001, as amended, refers)

Submissions/observations can also be made on the An Bord Pleanála website at the following address: <https://online.pleanala.ie/en-ie/sid/observation>. Any enquiries relating to the application process should be directed to the Strategic Infrastructure Development Section of An Bord Pleanála (Tel. 01-8588100).

A person may question the validity of any decision by the Board on a proposed road development by way of an application for judicial review under the Rules of the Superior Courts (and in particular Order 84 of the Rules of the Superior Courts contained in S.I. No. 15 of 1986 as amended) and in accordance with sections 50, 50A and 50B of the Planning and Development Act 2000 (as amended).

Practical information on the review mechanism can also be accessed under the heading: “Legal Notices - Judicial Review Notice” on An Bord Pleanála website www.pleanala.ie. This information is also available on the Citizens Information Service website www.citizensinformation.ie.

Signed:

Aidan Gallagher
Head of Bus Connects Dublin Infrastructure,
National Transport Authority

Date of erection of site notice: 18/05/2023

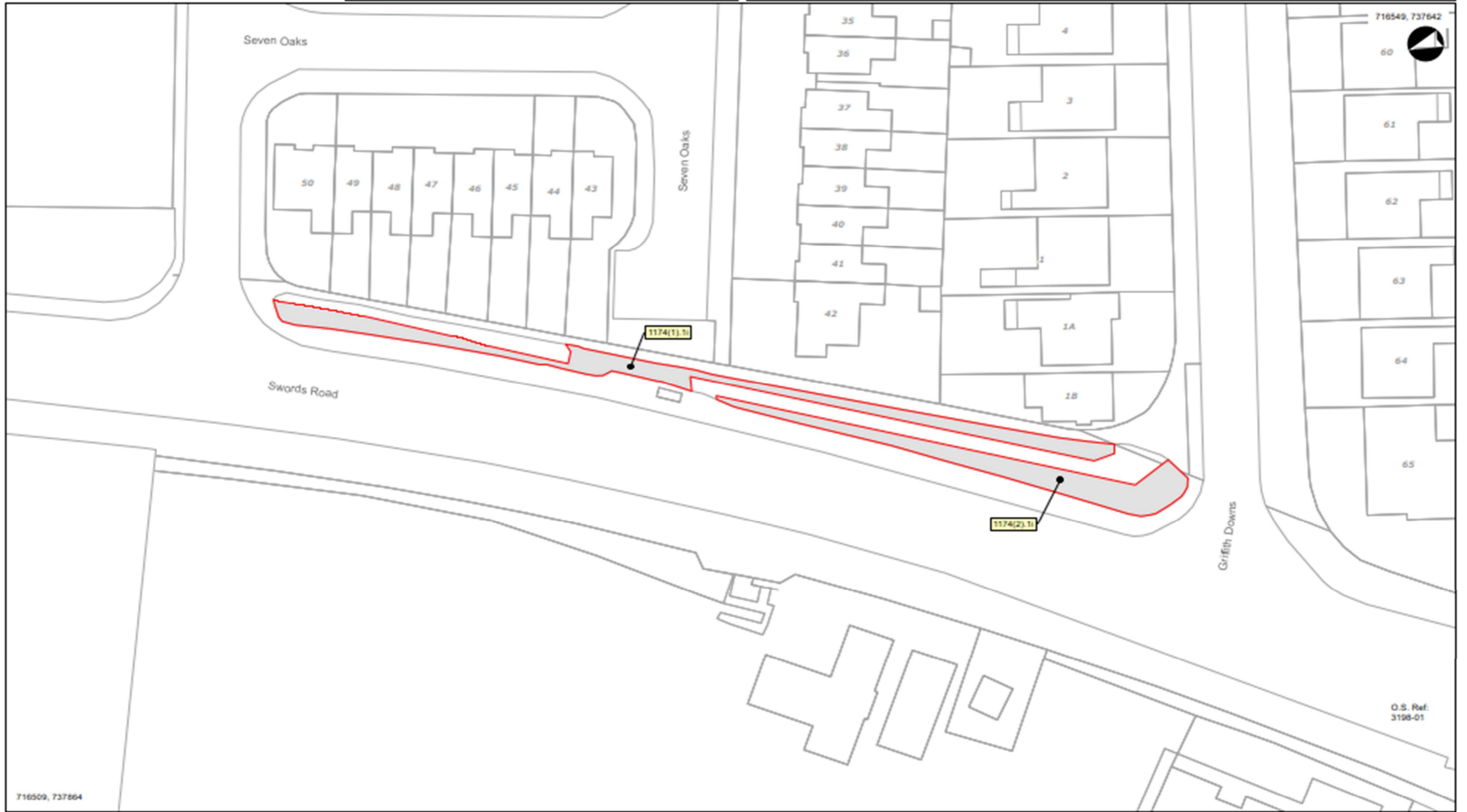
SCHEDULE PART I

Lands Being Permanently Acquired

Number on map deposited at NTA	Quantity, Description and situation of land	Owners or Reputed Owners	Lessees or Reputed Lessees	Occupiers
1174(1).1i	Area (Ha): 0.02098 Area (m2): 209.8 Description: Community County: Dublin Address: Green area at Seven Oaks, Whitehall, Dublin 9	Dublin City Council, Civic Offices, Wood Quay, Dublin 8, D08 RF3F	None	VARIOUS – SEE WEBSITE FOR DETAILS
1174(2).1i	Area (Ha): 0.01659 Area (m2): 165.9 Description: Community County: Dublin Address: Green area at Seven Oaks, Whitehall, Dublin 9	Dublin City Council, Civic Offices, Wood Quay, Dublin 8, D08 RF3F	None	VARIOUS – SEE WEBSITE FOR DETAILS

OSI Mapping has been adjusted in accordance with survey evidence.

© Ordnance Survey Ireland/ Government of Ireland. All rights reserved. Licence Number 2022/OSi_NMA_180 National Transport Authority



Legend:

- LANDS BEING PERMANENTLY ACQUIRED* SCHEDULE PART I (Shaded in Grey) 1001(1).1d
- LANDS BEING TEMPORARILY ACQUIRED** SCHEDULE PART II (Shaded in Grey) 1001(2).2d
- Public rights of way to be extinguished listed in the SCHEDULE PART III (Section A)
- Public rights of way to be restricted or otherwise interfered with listed in the SCHEDULE PART III (Section B)
- Private rights to be acquired listed in the SCHEDULE PART IV (Section A)
- Private rights to be restricted or otherwise interfered with listed in the SCHEDULE PART IV (Section B)
- Private rights to be temporarily restricted or otherwise interfered with listed in the SCHEDULE PART IV (Section C)

NTA
National Transport Authority
Údarás Náisiúnta Iompair
National Transport Authority

**Swords to City Centre
Core Bus Corridor Scheme
Compulsory Purchase Order 2023
Land Acquisition Map**

Rev.	Date	Description	Appr.
M01	08/03/23	ISSUED FOR PLANNING APPLICATION	SM

Lands to be Compulsorily Acquired Server Map			
Designated By	File Name	Drawing No.	Rev.

SWORDS TO CITY CENTRE CORE BUS CORRIDOR SCHEME COMPULSORY PURCHASE ORDER 2023 SITE NOTICE

NOTICE IS HEREBY GIVEN THAT THE NATIONAL TRANSPORT AUTHORITY HAS MADE:

SWORDS TO CITY CENTRE CORE BUS CORRIDOR SCHEME COMPULSORY PURCHASE ORDER 2023

WHICH IS BEING SUBMITTED TO AN BORD PLEANÁLA FOR CONFIRMATION

IF CONFIRMED, THIS ORDER WILL AUTHORISE THE NATIONAL TRANSPORT AUTHORITY TO ACQUIRE COMPULSORILY THE FOLLOWING LAND AS DESCRIBED IN PART I OF THE SCHEDULE (SEE ACCOMPANYING EXTRACT) FOR THE PURPOSES OF CONSTRUCTION OF THE SWORDS TO CITY CENTRE CORE BUS CORRIDOR SCHEME FOR THE PURPOSES OF FACILITATING PUBLIC TRANSPORT, AND TOGETHER WITH ALL ANCILLARY AND CONSEQUENTIAL WORKS ASSOCIATED THEREWITH.

A copy of the order and of the maps referred to in it may be seen at:

National Transport Authority
Dún Scéine
Harcourt Lane
Dublin 2
D02 WT20

An Bord Pleanála,
64 Marlborough Street,
Dublin 1,
D01 V902

on working days between the hours of **9:15am and 5:30pm from Tuesday 23rd of May 2023 to Tuesday 18th of July 2023.**

A copy of the order and of the maps referred to in it are also available on the National Transport Authority website for the Swords to City Centre Core Bus Corridor Scheme at: www.swordsscheme.ie

Any objection to the order should be made in writing to **An Bord Pleanála (Strategic Infrastructure Division), 64 Marlborough Street, Dublin 1, D01 V902**, so as to reach the said Board before **5.30pm on the Tuesday 18th of July 2023.**

Additional information in relation to the Swords to City Centre Core Bus Corridor Scheme including a copy of the Environmental Impact Assessment Report (EIAR) and the Natura Impact Statement (NIS) are also available at the above location for inspection and/or purchase (in the case of the EIAR/NIS) and for inspection and downloading on the above mentioned website. Submissions/observations may be made in writing to An Bord Pleanála in relation to (i) the likely effects on the environment of the proposed road development, if carried out, (ii) the implications of the proposed road development, if carried out, for proper planning and sustainable development in the area in which it is proposed to situate the proposed road development, and (iii) the likely significant effects of the proposed road development on a European site between **Tuesday 23rd May 2023 and Tuesday 18th July 2023.** Any submissions/observations must be accompanied by a fee of €50 (except for certain prescribed bodies) and must be received by the Board not later than 5.30 p.m. on the Tuesday 18th July 2023.

Such submissions/observations must also include the following information:

- The name of the person making the submission or observation, the name of the person acting on his or her behalf, if any, and the address to which any correspondence relating the application should be sent,
- The subject matter of the submission or observation, and

- The reasons, consideration and arguments on which the submission or observation is based in full (Article 217 of the Planning and Development Regulations 2001, as amended, refers)

Submissions/observations can also be made on the An Bord Pleanála website at the following address: <https://online.pleanala.ie/en-ie/sid/observation>. Any enquiries relating to the application process should be directed to the Strategic Infrastructure Development Section of An Bord Pleanála (Tel. 01-8588100).

A person may question the validity of any decision by the Board on a proposed road development by way of an application for judicial review under the Rules of the Superior Courts (and in particular Order 84 of the Rules of the Superior Courts contained in S.I. No. 15 of 1986 as amended) and in accordance with sections 50, 50A and 50B of the Planning and Development Act 2000 (as amended).

Practical information on the review mechanism can also be accessed under the heading: “Legal Notices - Judicial Review Notice” on An Bord Pleanála website www.pleanala.ie. This information is also available on the Citizens Information Service website www.citizensinformation.ie.

Signed:

Aidan Gallagher
Head of Bus Connects Dublin Infrastructure,
National Transport Authority

Date of erection of site notice: 18/05/2023

SCHEDULE PART I Lands Being Permanently Acquired

Number on map deposited at NTA	Quantity, Description and situation of land	Owners or Reputed Owners	Lessees or Reputed Lessees	Occupiers
1185(1).1i	Area (Ha): 0.02033 Area (m2): 203.3 Description: Community County: Dublin Address: Road embankment at Drumcondra Bridge/Frank Flood Bridge, Drumcondra, Dublin 9	VARIOUS – SEE WEBSITE FOR DETAILS	None	VARIOUS – SEE WEBSITE FOR DETAILS
1185(2).1z	Area (Ha): 0.00528 Area (m2): 52.8 Description: Airspace County: Dublin Address: Road embankment at Drumcondra Bridge/Frank Flood Bridge, Drumcondra, Dublin 9 Freehold acquisition of airspace from a level of 7.568m above Ordnance Datum Malin Head. Shown as hatched area on deposit map.	VARIOUS – SEE WEBSITE FOR DETAILS	None	VARIOUS – SEE WEBSITE FOR DETAILS

**SCHEDULE PART II
Lands Being Temporarily Acquired**

Number on map deposited at NTA	Quantity, Description and situation of land	Owners or Reputed Owners	Lessees or Reputed Lessees	Occupiers
1185(3).2z	Area (Ha): 0.00528 Area (m2): 52.8 Description: Airspace County: Dublin Address: Road embankment at Drumcondra Bridge/Frank Flood Bridge, Drumcondra, Dublin 9 Temporary acquisition of airspace from a level of 7.568m above Ordnance Datum Malin Head. Shown as hatched area on deposit map.	VARIOUS – SEE WEBSITE FOR DETAILS	None	VARIOUS – SEE WEBSITE FOR DETAILS

**SCHEDULE
PART IV (Section A)
Description of private rights to be acquired**

Reference	Description	Owners or Reputed Owners of the Right to be Acquired
C20	All private rights within the area shaded orange and labelled 'C20' on the deposit map reference 0002-DM-0026 associated with plot reference 1185(1).1i as described in Part I of the Schedule.	Electricity Supply Board, ESB Head Office, 27 Fitzwilliam Street Lower, Dublin 2, D02KT92

**SWORDS TO CITY CENTRE
CORE BUS CORRIDOR SCHEME
COMPULSORY PURCHASE ORDER 2023
SITE NOTICE**

NOTICE IS HEREBY GIVEN THAT THE NATIONAL TRANSPORT AUTHORITY HAS MADE:

**SWORDS TO CITY CENTRE CORE BUS CORRIDOR SCHEME
COMPULSORY PURCHASE ORDER 2023**

WHICH IS BEING SUBMITTED TO AN BORD PLEANÁLA FOR CONFIRMATION

IF CONFIRMED, THIS ORDER WILL AUTHORISE THE NATIONAL TRANSPORT AUTHORITY TO ACQUIRE COMPULSORILY THE FOLLOWING LAND AS DESCRIBED IN PART I OF THE SCHEDULE (SEE ACCOMPANYING EXTRACT) FOR THE PURPOSES OF CONSTRUCTION OF THE SWORDS TO CITY CENTRE CORE BUS CORRIDOR SCHEME FOR THE PURPOSES OF FACILITATING PUBLIC TRANSPORT, AND TOGETHER WITH ALL ANCILLARY AND CONSEQUENTIAL WORKS ASSOCIATED THEREWITH.

A copy of the order and of the maps referred to in it may be seen at:

**National Transport Authority
Dún Scéine
Harcourt Lane
Dublin 2
D02 WT20**

**An Bord Pleanála,
64 Marlborough Street,
Dublin 1,
D01 V902**

on working days between the hours of **9:15am and 5:30pm from Tuesday 23rd of May 2023 to Tuesday 18th of July 2023.**

A copy of the order and of the maps referred to in it are also available on the National Transport Authority website for the Swords to City Centre Core Bus Corridor Scheme at: www.swordsscheme.ie

Any objection to the order should be made in writing to **An Bord Pleanála (Strategic Infrastructure Division), 64 Marlborough Street, Dublin 1, D01 V902**, so as to reach the said Board before **5.30pm on the Tuesday 18th of July 2023.**

Additional information in relation to the Swords to City Centre Core Bus Corridor Scheme including a copy of the Environmental Impact Assessment Report (EIAR) and the Natura Impact Statement (NIS) are also available at the above location for inspection and/or purchase (in the case of the EIAR/NIS) and for inspection and downloading on the above mentioned website. Submissions/observations may be made in writing to An Bord Pleanála in relation to (i) the likely effects on the environment of the proposed road development, if carried out, (ii) the implications of the proposed road development, if carried out, for proper planning and sustainable development in the area in which it is proposed to situate the proposed road development, and (iii) the likely significant effects of the proposed road development on a European site between **Tuesday 23rd May 2023 and Tuesday 18th July 2023.** Any submissions/observations must be accompanied by a fee of €50 (except for certain prescribed bodies) and must be received by the Board not later than 5.30 p.m. on the Tuesday 18th July 2023.

Such submissions/observations must also include the following information:

- The name of the person making the submission or observation, the name of the person acting on his or her behalf, if any, and the address to which any correspondence relating the application should be sent,
- The subject matter of the submission or observation, and

- The reasons, consideration and arguments on which the submission or observation is based in full (Article 217 of the Planning and Development Regulations 2001, as amended, refers)

Submissions/observations can also be made on the An Bord Pleanála website at the following address: <https://online.pleanala.ie/en-ie/sid/observation>. Any enquiries relating to the application process should be directed to the Strategic Infrastructure Development Section of An Bord Pleanála (Tel. 01-8588100).

A person may question the validity of any decision by the Board on a proposed road development by way of an application for judicial review under the Rules of the Superior Courts (and in particular Order 84 of the Rules of the Superior Courts contained in S.I. No. 15 of 1986 as amended) and in accordance with sections 50, 50A and 50B of the Planning and Development Act 2000 (as amended).

Practical information on the review mechanism can also be accessed under the heading: “Legal Notices - Judicial Review Notice” on An Bord Pleanála website www.pleanala.ie. This information is also available on the Citizens Information Service website www.citizensinformation.ie.

Signed:

Aidan Gallagher
Head of Bus Connects Dublin Infrastructure,
National Transport Authority

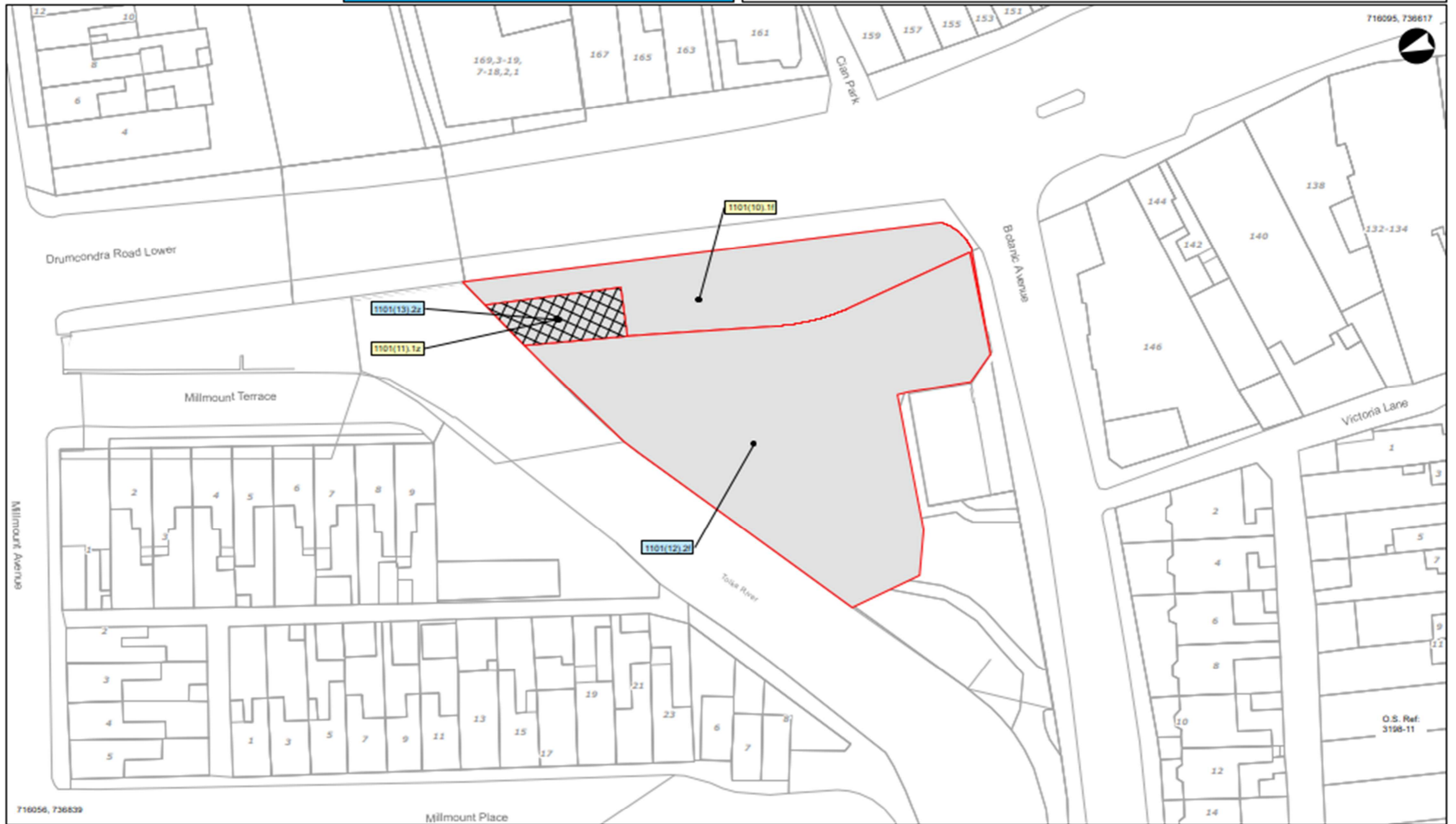
Date of erection of site notice: 18/05/2023

**SCHEDULE
PART I
Lands Being Permanently Acquired**

Number on map deposited at NTA	Quantity, Description and situation of land	Owners or Reputed Owners	Lessees or Reputed Lessees	Occupiers
1101(11).1z	Area (Ha): 0.01046 Area (m2): 104.6 Description: Airspace County: Dublin Address: Park to West Side of Drumcondra Road Lower at Junction with Botanic Avenue, Drumcondra, Dublin 9 Freehold acquisition of airspace from a level of 7.568m above Ordnance Datum Malin Head. Shown as hatched area on deposit map.	Dublin City Council, Civic Offices, Wood Quay, Dublin 8, D08 RF3F	None	Owner(s)
1101(10).1f	Area (Ha): 0.05239 Area (m2): 523.9 Description: Recreational County: Dublin Address: Park to West Side of Drumcondra Road Lower at Junction with Botanic Avenue, Drumcondra, Dublin 9	Dublin City Council, Civic Offices, Wood Quay, Dublin 8, D08 RF3F	None	Owner(s)

SCHEDULE PART II
Lands Being Temporarily Acquired

Number on map deposited at NTA	Quantity, Description and situation of land		Owners or Reputed Owners	Lessees or Reputed Lessees	Occupiers
1101(13).2z	Area (Ha): Area (m2): Description: County: Address:	0.01046 104.6 Airspace Dublin Park to West Side of Drumcondra Road Lower at Junction with Botanic Avenue, Drumcondra, Dublin 9 Temporary acquisition of airspace from a level of 7.568m above Ordnance Datum Malin Head. Shown as hatched area on deposit map.	Dublin City Council, Civic Offices, Wood Quay, Dublin 8, D08 RF3F	None	Owner(s)
1101(12).2f	Area (Ha): Area (m2): Description: County: Address:	0.14382 1438.2 Recreational Dublin Park to West Side of Drumcondra Road Lower at Junction with Botanic Avenue, Drumcondra, Dublin 9	Dublin City Council, Civic Offices, Wood Quay, Dublin 8, D08 RF3F	None	Owner(s)



Legend:

- LANDS BEING PERMANENTLY ACQUIRED***
* SCHEDULE PART I (Shaded in Grey)
1001(1) 1d
- LANDS BEING TEMPORARILY ACQUIRED****
**SCHEDULE PART II (Shaded in Grey)
1001(2) 2d
- Public rights of way to be extinguished listed in the SCHEDULE PART III (Section A)
- Public rights of way to be restricted or otherwise interfered with listed in the SCHEDULE PART III (Section B)
- Private rights to be acquired listed in the SCHEDULE PART IV (Section A)
- Private rights to be restricted or otherwise interfered with listed in the SCHEDULE PART IV (Section B)
- Private rights to be temporarily restricted or otherwise interfered with listed in the SCHEDULE PART IV (Section C)

NTA
National Transport Authority
Údarás Náisiúnta Iompair
National Transport Authority

**Swords to City Centre
Core Bus Corridor Scheme
Compulsory Purchase Order 2023
Land Acquisition Map**

Rev.	Date	Description	Appr.
001	08/02/23	ISSUED FOR PLANNING APPLICATION	SH

Lands to be Compulsorily Acquired Server Map			
Activity Board			
Designed By	File Name	Drawing No.	Rev.
Drawn By	SCDB-CPO-POV_IP-2023_XX_30-DR-03-0217	002-EM-0217	M01
Checked By	Scale	1:500 (A3)	
Approved By	Date	08/02/23	

**SWORDS TO CITY CENTRE
CORE BUS CORRIDOR SCHEME
COMPULSORY PURCHASE ORDER 2023
SITE NOTICE**

NOTICE IS HEREBY GIVEN THAT THE NATIONAL TRANSPORT AUTHORITY HAS MADE:

**SWORDS TO CITY CENTRE CORE BUS CORRIDOR SCHEME
COMPULSORY PURCHASE ORDER 2023**

WHICH IS BEING SUBMITTED TO AN BORD PLEANÁLA FOR CONFIRMATION

IF CONFIRMED, THIS ORDER WILL AUTHORISE THE NATIONAL TRANSPORT AUTHORITY TO ACQUIRE COMPULSORILY THE FOLLOWING LAND AS DESCRIBED IN PART I OF THE SCHEDULE (SEE ACCOMPANYING EXTRACT) FOR THE PURPOSES OF CONSTRUCTION OF THE SWORDS TO CITY CENTRE CORE BUS CORRIDOR SCHEME FOR THE PURPOSES OF FACILITATING PUBLIC TRANSPORT, AND TOGETHER WITH ALL ANCILLARY AND CONSEQUENTIAL WORKS ASSOCIATED THEREWITH.

A copy of the order and of the maps referred to in it may be seen at:

**National Transport Authority
Dún Scéine
Harcourt Lane
Dublin 2
D02 WT20**

**An Bord Pleanála,
64 Marlborough Street,
Dublin 1,
D01 V902**

on working days between the hours of **9:15am and 5:30pm from Tuesday 23rd of May 2023 to Tuesday 18th of July 2023.**

A copy of the order and of the maps referred to in it are also available on the National Transport Authority website for the Swords to City Centre Core Bus Corridor Scheme at: www.swordsscheme.ie

Any objection to the order should be made in writing to **An Bord Pleanála (Strategic Infrastructure Division), 64 Marlborough Street, Dublin 1, D01 V902**, so as to reach the said Board before **5.30pm on the Tuesday 18th of July 2023.**

Additional information in relation to the Swords to City Centre Core Bus Corridor Scheme including a copy of the Environmental Impact Assessment Report (EIAR) and the Natura Impact Statement (NIS) are also available at the above location for inspection and/or purchase (in the case of the EIAR/NIS) and for inspection and downloading on the above mentioned website. Submissions/observations may be made in writing to An Bord Pleanála in relation to (i) the likely effects on the environment of the proposed road development, if carried out, (ii) the implications of the proposed road development, if carried out, for proper planning and sustainable development in the area in which it is proposed to situate the proposed road development, and (iii) the likely significant effects of the proposed road development on a European site between **Tuesday 23rd May 2023 and Tuesday 18th July 2023.** Any submissions/observations must be accompanied by a fee of €50 (except for certain prescribed bodies) and must be received by the Board not later than 5.30 p.m. on the Tuesday 18th July 2023.

Such submissions/observations must also include the following information:

- The name of the person making the submission or observation, the name of the person acting on his or her behalf, if any, and the address to which any correspondence relating the application should be sent,
- The subject matter of the submission or observation, and

- The reasons, consideration and arguments on which the submission or observation is based in full (Article 217 of the Planning and Development Regulations 2001, as amended, refers)

Submissions/observations can also be made on the An Bord Pleanála website at the following address: <https://online.pleanala.ie/en-ie/sid/observation>. Any enquiries relating to the application process should be directed to the Strategic Infrastructure Development Section of An Bord Pleanála (Tel. 01-8588100).

A person may question the validity of any decision by the Board on a proposed road development by way of an application for judicial review under the Rules of the Superior Courts (and in particular Order 84 of the Rules of the Superior Courts contained in S.I. No. 15 of 1986 as amended) and in accordance with sections 50, 50A and 50B of the Planning and Development Act 2000 (as amended).

Practical information on the review mechanism can also be accessed under the heading: “Legal Notices - Judicial Review Notice” on An Bord Pleanála website www.pleanala.ie. This information is also available on the Citizens Information Service website www.citizensinformation.ie.

Signed:

Aidan Gallagher
Head of Bus Connects Dublin Infrastructure,
National Transport Authority

Date of erection of site notice: 18/05/2023

**SCHEDULE
PART I**

Lands Being Permanently Acquired

Number on map deposited at NTA	Quantity, Description and situation of land	Owners or Reputed Owners	Lessees or Reputed Lessees	Occupiers
1152(5).1i	Area (Ha): 0.01098 Area (m2): 109.8 Description: Community County: Dublin Address: Green area along Drumcondra Road Lower, Dublin 9	Dublin City Council, Civic Offices, Wood Quay, Dublin 8, D08 RF3F	None	Owner(s) Electricity Supply Board, ESB Head Office, 27 Fitzwilliam Street Lower, Dublin 2, D02KT92

**SCHEDULE
PART II**

Lands Being Temporarily Acquired

Number on map deposited at NTA	Quantity, Description and situation of land	Owners or Reputed Owners	Lessees or Reputed Lessees	Occupiers
1152(6).2i	Area (Ha): 0.00879 Area (m2): 87.9 Description: Community County: Dublin Address: Green area along Drumcondra Road Lower, Dublin 9	Dublin City Council, Civic Offices, Wood Quay, Dublin 8, D08 RF3F	None	Owner(s) Electricity Supply Board, ESB Head Office, 27 Fitzwilliam Street Lower, Dublin 2, D02KT92



Legend:

- LANDS BEING PERMANENTLY ACQUIRED* SCHEDULE PART I (Shaded in Grey) 1001(1).1d
- LANDS BEING TEMPORARILY ACQUIRED** SCHEDULE PART II (Shaded in Grey) 1001(2).2d
- Public rights of way to be extinguished listed in the SCHEDULE PART III (Section A)
- Public rights of way to be restricted or otherwise interfered with listed in the SCHEDULE PART III (Section B)
- Private rights to be acquired listed in the SCHEDULE PART IV (Section A)
- Private rights to be restricted or otherwise interfered with listed in the SCHEDULE PART IV (Section B)
- Private rights to be temporarily restricted or otherwise interfered with listed in the SCHEDULE PART IV (Section C)

NTA National Transport Authority
Údarás Náisiúnta Iompair
National Transport Authority

**Swords to City Centre
Core Bus Corridor Scheme
Compulsory Purchase Order 2023
Land Acquisition Map**

Rev.	Date	Description	Appr.
M01	08/02	ISSUED FOR PLANNING APPLICATION	SH

Lands to be Compulsorily Acquired Server Map			
Authority Issue			
Designed: SH	File Name:	Drawing No:	Rev:
Drawn: SH	BCDR-CPD-POV_IP-002_XX_00-00-0230	002-EM-0230	M01
Checked: S	Scale: 1:500 (A3)		
Approved: SH	Date: 08/02/23		

**SWORDS TO CITY CENTRE
CORE BUS CORRIDOR SCHEME
COMPULSORY PURCHASE ORDER 2023
SITE NOTICE**

NOTICE IS HEREBY GIVEN THAT THE NATIONAL TRANSPORT AUTHORITY HAS MADE:

**SWORDS TO CITY CENTRE CORE BUS CORRIDOR SCHEME
COMPULSORY PURCHASE ORDER 2023**

WHICH IS BEING SUBMITTED TO AN BORD PLEANÁLA FOR CONFIRMATION

IF CONFIRMED, THIS ORDER WILL AUTHORISE THE NATIONAL TRANSPORT AUTHORITY TO ACQUIRE COMPULSORILY THE FOLLOWING LAND AS DESCRIBED IN PART I OF THE SCHEDULE (SEE ACCOMPANYING EXTRACT) FOR THE PURPOSES OF CONSTRUCTION OF THE SWORDS TO CITY CENTRE CORE BUS CORRIDOR SCHEME FOR THE PURPOSES OF FACILITATING PUBLIC TRANSPORT, AND TOGETHER WITH ALL ANCILLARY AND CONSEQUENTIAL WORKS ASSOCIATED THEREWITH.

A copy of the order and of the maps referred to in it may be seen at:

**National Transport Authority
Dún Scéine
Harcourt Lane
Dublin 2
D02 WT20**

**An Bord Pleanála,
64 Marlborough Street,
Dublin 1,
D01 V902**

on working days between the hours of **9:15am and 5:30pm from Tuesday 23rd of May 2023 to Tuesday 18th of July 2023.**

A copy of the order and of the maps referred to in it are also available on the National Transport Authority website for the Swords to City Centre Core Bus Corridor Scheme at: www.swordsscheme.ie

Any objection to the order should be made in writing to **An Bord Pleanála (Strategic Infrastructure Division), 64 Marlborough Street, Dublin 1, D01 V902**, so as to reach the said Board before **5.30pm on the Tuesday 18th of July 2023.**

Additional information in relation to the Swords to City Centre Core Bus Corridor Scheme including a copy of the Environmental Impact Assessment Report (EIAR) and the Natura Impact Statement (NIS) are also available at the above location for inspection and/or purchase (in the case of the EIAR/NIS) and for inspection and downloading on the above mentioned website. Submissions/observations may be made in writing to An Bord Pleanála in relation to (i) the likely effects on the environment of the proposed road development, if carried out, (ii) the implications of the proposed road development, if carried out, for proper planning and sustainable development in the area in which it is proposed to situate the proposed road development, and (iii) the likely significant effects of the proposed road development on a European site between **Tuesday 23rd May 2023 and Tuesday 18th July 2023.** Any submissions/observations must be accompanied by a fee of €50 (except for certain prescribed bodies) and must be received by the Board not later than 5.30 p.m. on the Tuesday 18th July 2023.

Such submissions/observations must also include the following information:

- The name of the person making the submission or observation, the name of the person acting on his or her behalf, if any, and the address to which any correspondence relating the application should be sent,
- The subject matter of the submission or observation, and

- The reasons, consideration and arguments on which the submission or observation is based in full (Article 217 of the Planning and Development Regulations 2001, as amended, refers)

Submissions/observations can also be made on the An Bord Pleanála website at the following address: <https://online.pleanala.ie/en-ie/sid/observation>. Any enquiries relating to the application process should be directed to the Strategic Infrastructure Development Section of An Bord Pleanála (Tel. 01-8588100).

A person may question the validity of any decision by the Board on a proposed road development by way of an application for judicial review under the Rules of the Superior Courts (and in particular Order 84 of the Rules of the Superior Courts contained in S.I. No. 15 of 1986 as amended) and in accordance with sections 50, 50A and 50B of the Planning and Development Act 2000 (as amended).

Practical information on the review mechanism can also be accessed under the heading: “Legal Notices - Judicial Review Notice” on An Bord Pleanála website www.pleanala.ie. This information is also available on the Citizens Information Service website www.citizensinformation.ie.

Signed:

Aidan Gallagher
Head of Bus Connects Dublin Infrastructure,
National Transport Authority

Date of erection of site notice: 18/05/2023

**SCHEDULE
PART I**

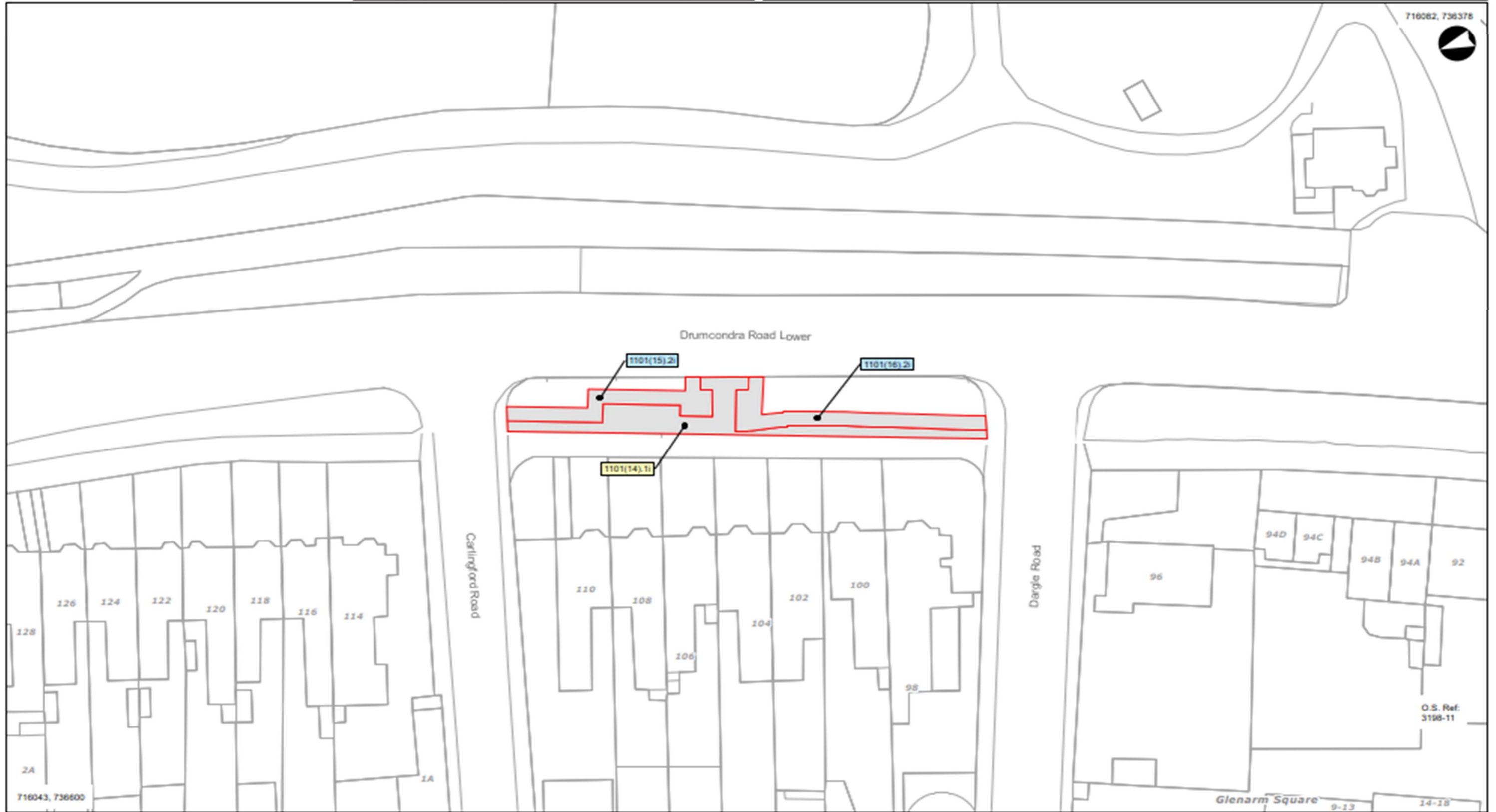
Lands Being Permanently Acquired

Number on map deposited at NTA	Quantity, Description and situation of land	Owners or Reputed Owners	Lessees or Reputed Lessees	Occupiers
1101(14).1i	Area (Ha): 0.01404 Area (m2): 140.4 Description: Community County: Dublin Address: Green area along Drumcondra Road Lower, Dublin 9	Dublin City Council, Civic Offices, Wood Quay, Dublin 8, D08 RF3F	None	Owner(s)

**SCHEDULE
PART II**

Lands Being Temporarily Acquired

Number on map deposited at NTA	Quantity, Description and situation of land	Owners or Reputed Owners	Lessees or Reputed Lessees	Occupiers
1101(15).2i	Area (Ha): 0.00697 Area (m2): 69.6 Description: Community County: Dublin Address: Green area along Drumcondra Road Lower, Dublin 9	Dublin City Council, Civic Offices, Wood Quay, Dublin 8, D08 RF3F	None	Owner(s)
1101(16).2i	Area (Ha): 0.00830 Area (m2): 83.0 Description: Community County: Dublin Address: Green area along Drumcondra Road Lower, Dublin 9	Dublin City Council, Civic Offices, Wood Quay, Dublin 8, D08 RF3F	None	Owner(s)



Legend:

- LANDS BEING PERMANENTLY ACQUIRED* SCHEDULE PART I (Shaded in Grey) 1001(1)1d
- LANDS BEING TEMPORARILY ACQUIRED** SCHEDULE PART II (Shaded in Grey) 1001(2)2d
- Public rights of way to be extinguished listed in the SCHEDULE PART III (Section A)
- Public rights of way to be restricted or otherwise interfered with listed in the SCHEDULE PART III (Section B)
- Private rights to be acquired listed in the SCHEDULE PART IV (Section A)
- Private rights to be restricted or otherwise interfered with listed in the SCHEDULE PART IV (Section B)
- Private rights to be temporarily restricted or otherwise interfered with listed in the SCHEDULE PART IV (Section C)



**Swords to City Centre
Core Bus Corridor Scheme
Compulsory Purchase Order 2023
Land Acquisition Map**

Rev.	Date	Description	Appr.
M01	08/02/23	ISSUED FOR PLANNING APPLICATION	EN

Lands to be Compulsorily Acquired Server Map			
Activity Name	Activity No.	Activity Date	Activity Status

SWORDS TO CITY CENTRE CORE BUS CORRIDOR SCHEME COMPULSORY PURCHASE ORDER 2023 SITE NOTICE

NOTICE IS HEREBY GIVEN THAT THE NATIONAL TRANSPORT AUTHORITY HAS MADE:

SWORDS TO CITY CENTRE CORE BUS CORRIDOR SCHEME COMPULSORY PURCHASE ORDER 2023

WHICH IS BEING SUBMITTED TO AN BORD PLEANÁLA FOR CONFIRMATION

IF CONFIRMED, THIS ORDER WILL AUTHORISE THE NATIONAL TRANSPORT AUTHORITY TO ACQUIRE COMPULSORILY THE FOLLOWING LAND AS DESCRIBED IN PART I OF THE SCHEDULE (SEE ACCOMPANYING EXTRACT) FOR THE PURPOSES OF CONSTRUCTION OF THE SWORDS TO CITY CENTRE CORE BUS CORRIDOR SCHEME FOR THE PURPOSES OF FACILITATING PUBLIC TRANSPORT, AND TOGETHER WITH ALL ANCILLARY AND CONSEQUENTIAL WORKS ASSOCIATED THEREWITH.

A copy of the order and of the maps referred to in it may be seen at:

National Transport Authority
Dún Scéine
Harcourt Lane
Dublin 2
D02 WT20

An Bord Pleanála,
64 Marlborough Street,
Dublin 1,
D01 V902

on working days between the hours of **9:15am and 5:30pm from Tuesday 23rd of May 2023 to Tuesday 18th of July 2023.**

A copy of the order and of the maps referred to in it are also available on the National Transport Authority website for the Swords to City Centre Core Bus Corridor Scheme at: www.swordsscheme.ie

Any objection to the order should be made in writing to **An Bord Pleanála (Strategic Infrastructure Division), 64 Marlborough Street, Dublin 1, D01 V902**, so as to reach the said Board before **5.30pm on the Tuesday 18th of July 2023.**

Additional information in relation to the Swords to City Centre Core Bus Corridor Scheme including a copy of the Environmental Impact Assessment Report (EIAR) and the Natura Impact Statement (NIS) are also available at the above location for inspection and/or purchase (in the case of the EIAR/NIS) and for inspection and downloading on the above mentioned website. Submissions/observations may be made in writing to An Bord Pleanála in relation to (i) the likely effects on the environment of the proposed road development, if carried out, (ii) the implications of the proposed road development, if carried out, for proper planning and sustainable development in the area in which it is proposed to situate the proposed road development, and (iii) the likely significant effects of the proposed road development on a European site between **Tuesday 23rd May 2023 and Tuesday 18th July 2023.** Any submissions/observations must be accompanied by a fee of €50 (except for certain prescribed bodies) and must be received by the Board not later than 5.30 p.m. on the Tuesday 18th July 2023.

Such submissions/observations must also include the following information:

- The name of the person making the submission or observation, the name of the person acting on his or her behalf, if any, and the address to which any correspondence relating the application should be sent,
- The subject matter of the submission or observation, and

- The reasons, consideration and arguments on which the submission or observation is based in full (Article 217 of the Planning and Development Regulations 2001, as amended, refers)

Submissions/observations can also be made on the An Bord Pleanála website at the following address: <https://online.pleanala.ie/en-ie/sid/observation>. Any enquiries relating to the application process should be directed to the Strategic Infrastructure Development Section of An Bord Pleanála (Tel. 01-8588100).

A person may question the validity of any decision by the Board on a proposed road development by way of an application for judicial review under the Rules of the Superior Courts (and in particular Order 84 of the Rules of the Superior Courts contained in S.I. No. 15 of 1986 as amended) and in accordance with sections 50, 50A and 50B of the Planning and Development Act 2000 (as amended).

Practical information on the review mechanism can also be accessed under the heading: “Legal Notices - Judicial Review Notice” on An Bord Pleanála website www.pleanala.ie. This information is also available on the Citizens Information Service website www.citizensinformation.ie.

Signed:

Aidan Gallagher
Head of Bus Connects Dublin Infrastructure,
National Transport Authority

Date of erection of site notice: 18/05/2023

SCHEDULE PART I

Lands Being Permanently Acquired

Number on map deposited at NTA	Quantity, Description and situation of land	Owners or Reputed Owners	Lessees or Reputed Lessees	Occupiers
1101(17).1i	Area (Ha): 0.01566 Area (m2): 156.6 Description: Community County: Dublin Address: Green area along Drumcondra Road Lower, Dublin 9	Dublin City Council, Civic Offices, Wood Quay, Dublin 8, D08 RF3F	None	Owner(s)

SCHEDULE PART II

Lands Being Temporarily Acquired

Number on map deposited at NTA	Quantity, Description and situation of land	Owners or Reputed Owners	Lessees or Reputed Lessees	Occupiers
1101(18).2i	Area (Ha): 0.02822 Area (m2): 282.2 Description: Community County: Dublin Address: Green area along Drumcondra Road Lower, Dublin 9	Dublin City Council, Civic Offices, Wood Quay, Dublin 8, D08 RF3F	None	Owner(s)



Legend:

- LANDS BEING PERMANENTLY ACQUIRED***
* SCHEDULE PART I (Shaded in Grey)
1001(1), 1d
- LANDS BEING TEMPORARILY ACQUIRED****
**SCHEDULE PART II (Shaded in Grey)
1001(2), 2d
- Public rights of way to be extinguished listed in the SCHEDULE PART III (Section A)
- Public rights of way to be restricted or otherwise interfered with listed in the SCHEDULE PART III (Section B)
- Private rights to be acquired listed in the SCHEDULE PART IV (Section A)
- Private rights to be restricted or otherwise interfered with listed in the SCHEDULE PART IV (Section B)
- Private rights to be temporarily restricted or otherwise interfered with listed in the SCHEDULE PART IV (Section C)



**Swords to City Centre
Core Bus Corridor Scheme
Compulsory Purchase Order 2023
Land Acquisition Map**

Rev.	Date	Description	Appr.
001	08/05/23	ISSUED FOR PLANNING APPLICATION	DN

Lands to be Compulsorily Acquired Server Map			
Authority Name			
Designed By:	File Name:	Drawing No.:	Rev.:
Drawn By:	NCIS CPD-POV_IP-0002_03_00-00-0233	0010-0M-0233	M01
Checked By:	Scale: 1:500 (A3)		
Approved By:	Date: 08/05/23		

**SWORDS TO CITY CENTRE
CORE BUS CORRIDOR SCHEME
COMPULSORY PURCHASE ORDER 2023
SITE NOTICE**

NOTICE IS HEREBY GIVEN THAT THE NATIONAL TRANSPORT AUTHORITY HAS MADE:

**SWORDS TO CITY CENTRE CORE BUS CORRIDOR SCHEME
COMPULSORY PURCHASE ORDER 2023**

WHICH IS BEING SUBMITTED TO AN BORD PLEANÁLA FOR CONFIRMATION

IF CONFIRMED, THIS ORDER WILL AUTHORISE THE NATIONAL TRANSPORT AUTHORITY TO ACQUIRE COMPULSORILY THE FOLLOWING LAND AS DESCRIBED IN PART I OF THE SCHEDULE (SEE ACCOMPANYING EXTRACT) FOR THE PURPOSES OF CONSTRUCTION OF THE SWORDS TO CITY CENTRE CORE BUS CORRIDOR SCHEME FOR THE PURPOSES OF FACILITATING PUBLIC TRANSPORT, AND TOGETHER WITH ALL ANCILLARY AND CONSEQUENTIAL WORKS ASSOCIATED THEREWITH.

A copy of the order and of the maps referred to in it may be seen at:

**National Transport Authority
Dún Scéine
Harcourt Lane
Dublin 2
D02 WT20**

**An Bord Pleanála,
64 Marlborough Street,
Dublin 1,
D01 V902**

on working days between the hours of **9:15am and 5:30pm from Tuesday 23rd of May 2023 to Tuesday 18th of July 2023.**

A copy of the order and of the maps referred to in it are also available on the National Transport Authority website for the Swords to City Centre Core Bus Corridor Scheme at: www.swordsscheme.ie

Any objection to the order should be made in writing to **An Bord Pleanála (Strategic Infrastructure Division), 64 Marlborough Street, Dublin 1, D01 V902**, so as to reach the said Board before **5.30pm on the Tuesday 18th of July 2023.**

Additional information in relation to the Swords to City Centre Core Bus Corridor Scheme including a copy of the Environmental Impact Assessment Report (EIAR) and the Natura Impact Statement (NIS) are also available at the above location for inspection and/or purchase (in the case of the EIAR/NIS) and for inspection and downloading on the above mentioned website. Submissions/observations may be made in writing to An Bord Pleanála in relation to (i) the likely effects on the environment of the proposed road development, if carried out, (ii) the implications of the proposed road development, if carried out, for proper planning and sustainable development in the area in which it is proposed to situate the proposed road development, and (iii) the likely significant effects of the proposed road development on a European site between **Tuesday 23rd May 2023 and Tuesday 18th July 2023.** Any submissions/observations must be accompanied by a fee of €50 (except for certain prescribed bodies) and must be received by the Board not later than 5.30 p.m. on the Tuesday 18th July 2023.

Such submissions/observations must also include the following information:

- The name of the person making the submission or observation, the name of the person acting on his or her behalf, if any, and the address to which any correspondence relating the application should be sent,
- The subject matter of the submission or observation, and

- The reasons, consideration and arguments on which the submission or observation is based in full (Article 217 of the Planning and Development Regulations 2001, as amended, refers)

Submissions/observations can also be made on the An Bord Pleanála website at the following address: <https://online.pleanala.ie/en-ie/sid/observation>. Any enquiries relating to the application process should be directed to the Strategic Infrastructure Development Section of An Bord Pleanála (Tel. 01-8588100).

A person may question the validity of any decision by the Board on a proposed road development by way of an application for judicial review under the Rules of the Superior Courts (and in particular Order 84 of the Rules of the Superior Courts contained in S.I. No. 15 of 1986 as amended) and in accordance with sections 50, 50A and 50B of the Planning and Development Act 2000 (as amended).

Practical information on the review mechanism can also be accessed under the heading: “Legal Notices - Judicial Review Notice” on An Bord Pleanála website www.pleanala.ie. This information is also available on the Citizens Information Service website www.citizensinformation.ie.

Signed:

Aidan Gallagher
Head of Bus Connects Dublin Infrastructure,
National Transport Authority

Date of erection of site notice: 18/05/2023

**SCHEDULE
PART I**

Lands Being Permanently Acquired

Number on map deposited at NTA	Quantity, Description and situation of land	Owners or Reputed Owners	Lessees or Reputed Lessees	Occupiers
1152(7).1i	Area (Ha): 0.00185 Area (m2): 18.5 Description: Community County: Dublin Address: Green area along Drumcondra Road Lower, Dublin 9	Dublin City Council, Civic Offices, Wood Quay, Dublin 8, D08 RF3F	None	Owner(s) Electricity Supply Board, ESB Head Office, 27 Fitzwilliam Street Lower, Dublin 2, D02KT92

**SCHEDULE
PART II**

Lands Being Temporarily Acquired

Number on map deposited at NTA	Quantity, Description and situation of land	Owners or Reputed Owners	Lessees or Reputed Lessees	Occupiers
1152(8).2i	Area (Ha): 0.00397 Area (m2): 39.7 Description: Community County: Dublin Address: Green area along Drumcondra Road Lower, Dublin 9	Dublin City Council, Civic Offices, Wood Quay, Dublin 8, D08 RF3F	None	Owner(s) Electricity Supply Board, ESB Head Office, 27 Fitzwilliam Street Lower, Dublin 2, D02KT92



Legend:

- LANDS BEING PERMANENTLY ACQUIRED***
* SCHEDULE PART I (Shaded in Grey)
1001(13)1d
- LANDS BEING TEMPORARILY ACQUIRED****
**SCHEDULE PART II (Shaded in Grey)
1001(2)2d
- Public rights of way to be extinguished listed in the SCHEDULE PART III (Section A)
- Public rights of way to be restricted or otherwise interfered with listed in the SCHEDULE PART III (Section B)
- Private rights to be acquired listed in the SCHEDULE PART IV (Section A)
- Private rights to be restricted or otherwise interfered with listed in the SCHEDULE PART IV (Section B)
- Private rights to be temporarily restricted or otherwise interfered with listed in the SCHEDULE PART IV (Section C)



**Swords to City Centre
Core Bus Corridor Scheme
Compulsory Purchase Order 2023
Land Acquisition Map**

Rev.	Date	Description	Appr.
M01	28/03/23	ISSUED FOR PLANNING APPLICATION	23h

Lands to be Compulsorily Acquired Server Map			
Authority Issues			
Designed By:	File Name:	Drawing No.:	Rev.:
Drawn By:	BCDB CPD/POV_SP-0002_X3_00-00-00-0000	0002-0M-0233	M01
Checked By:	Scale:	1:500 (A3)	
Approved By:	Date:	28/03/23	

SWORDS TO CITY CENTRE CORE BUS CORRIDOR SCHEME COMPULSORY PURCHASE ORDER 2023 SITE NOTICE

NOTICE IS HEREBY GIVEN THAT THE NATIONAL TRANSPORT AUTHORITY HAS MADE:

SWORDS TO CITY CENTRE CORE BUS CORRIDOR SCHEME COMPULSORY PURCHASE ORDER 2023

WHICH IS BEING SUBMITTED TO AN BORD PLEANÁLA FOR CONFIRMATION

IF CONFIRMED, THIS ORDER WILL AUTHORISE THE NATIONAL TRANSPORT AUTHORITY TO ACQUIRE COMPULSORILY THE FOLLOWING LAND AS DESCRIBED IN PART I OF THE SCHEDULE (SEE ACCOMPANYING EXTRACT) FOR THE PURPOSES OF CONSTRUCTION OF THE SWORDS TO CITY CENTRE CORE BUS CORRIDOR SCHEME FOR THE PURPOSES OF FACILITATING PUBLIC TRANSPORT, AND TOGETHER WITH ALL ANCILLARY AND CONSEQUENTIAL WORKS ASSOCIATED THEREWITH.

A copy of the order and of the maps referred to in it may be seen at:

National Transport Authority
Dún Scéine
Harcourt Lane
Dublin 2
D02 WT20

An Bord Pleanála,
64 Marlborough Street,
Dublin 1,
D01 V902

on working days between the hours of **9:15am and 5:30pm from Tuesday 23rd of May 2023 to Tuesday 18th of July 2023.**

A copy of the order and of the maps referred to in it are also available on the National Transport Authority website for the Swords to City Centre Core Bus Corridor Scheme at: www.swordsscheme.ie

Any objection to the order should be made in writing to **An Bord Pleanála (Strategic Infrastructure Division), 64 Marlborough Street, Dublin 1, D01 V902**, so as to reach the said Board before **5.30pm on the Tuesday 18th of July 2023.**

Additional information in relation to the Swords to City Centre Core Bus Corridor Scheme including a copy of the Environmental Impact Assessment Report (EIAR) and the Natura Impact Statement (NIS) are also available at the above location for inspection and/or purchase (in the case of the EIAR/NIS) and for inspection and downloading on the above mentioned website. Submissions/observations may be made in writing to An Bord Pleanála in relation to (i) the likely effects on the environment of the proposed road development, if carried out, (ii) the implications of the proposed road development, if carried out, for proper planning and sustainable development in the area in which it is proposed to situate the proposed road development, and (iii) the likely significant effects of the proposed road development on a European site between **Tuesday 23rd May 2023 and Tuesday 18th July 2023.** Any submissions/observations must be accompanied by a fee of €50 (except for certain prescribed bodies) and must be received by the Board not later than 5.30 p.m. on the Tuesday 18th July 2023.

Such submissions/observations must also include the following information:

- The name of the person making the submission or observation, the name of the person acting on his or her behalf, if any, and the address to which any correspondence relating the application should be sent,
- The subject matter of the submission or observation, and

- The reasons, consideration and arguments on which the submission or observation is based in full (Article 217 of the Planning and Development Regulations 2001, as amended, refers)

Submissions/observations can also be made on the An Bord Pleanála website at the following address: <https://online.pleanala.ie/en-ie/sid/observation>. Any enquiries relating to the application process should be directed to the Strategic Infrastructure Development Section of An Bord Pleanála (Tel. 01-8588100).

A person may question the validity of any decision by the Board on a proposed road development by way of an application for judicial review under the Rules of the Superior Courts (and in particular Order 84 of the Rules of the Superior Courts contained in S.I. No. 15 of 1986 as amended) and in accordance with sections 50, 50A and 50B of the Planning and Development Act 2000 (as amended).

Practical information on the review mechanism can also be accessed under the heading: “Legal Notices - Judicial Review Notice” on An Bord Pleanála website www.pleanala.ie. This information is also available on the Citizens Information Service website www.citizensinformation.ie.

Signed:

Aidan Gallagher
Head of Bus Connects Dublin Infrastructure,
National Transport Authority

Date of erection of site notice: 18/05/2023

SCHEDULE PART I

Lands Being Permanently Acquired

Number on map deposited at NTA	Quantity, Description and situation of land	Owners or Reputed Owners	Lessees or Reputed Lessees	Occupiers
1101(19).1i	Area (Ha): 0.00031 Area (m2): 3.1 Description: Community County: Dublin Address: Green area along Drumcondra Road Lower, Dublin 9	Dublin City Council, Civic Offices, Wood Quay, Dublin 8, D08 RF3F	None	Owner(s)
1101(20).1i	Area (Ha): 0.00102 Area (m2): 10.2 Description: Community County: Dublin Address: Green area along Drumcondra Road Lower, Dublin 9	Dublin City Council, Civic Offices, Wood Quay, Dublin 8, D08 RF3F	None	Owner(s)
1101(21).1i	Area (Ha): 0.00058 Area (m2): 5.8 Description: Community County: Dublin Address: Green area along Drumcondra Road Lower, Dublin 9	Dublin City Council, Civic Offices, Wood Quay, Dublin 8, D08 RF3F	None	Owner(s)

SCHEDULE

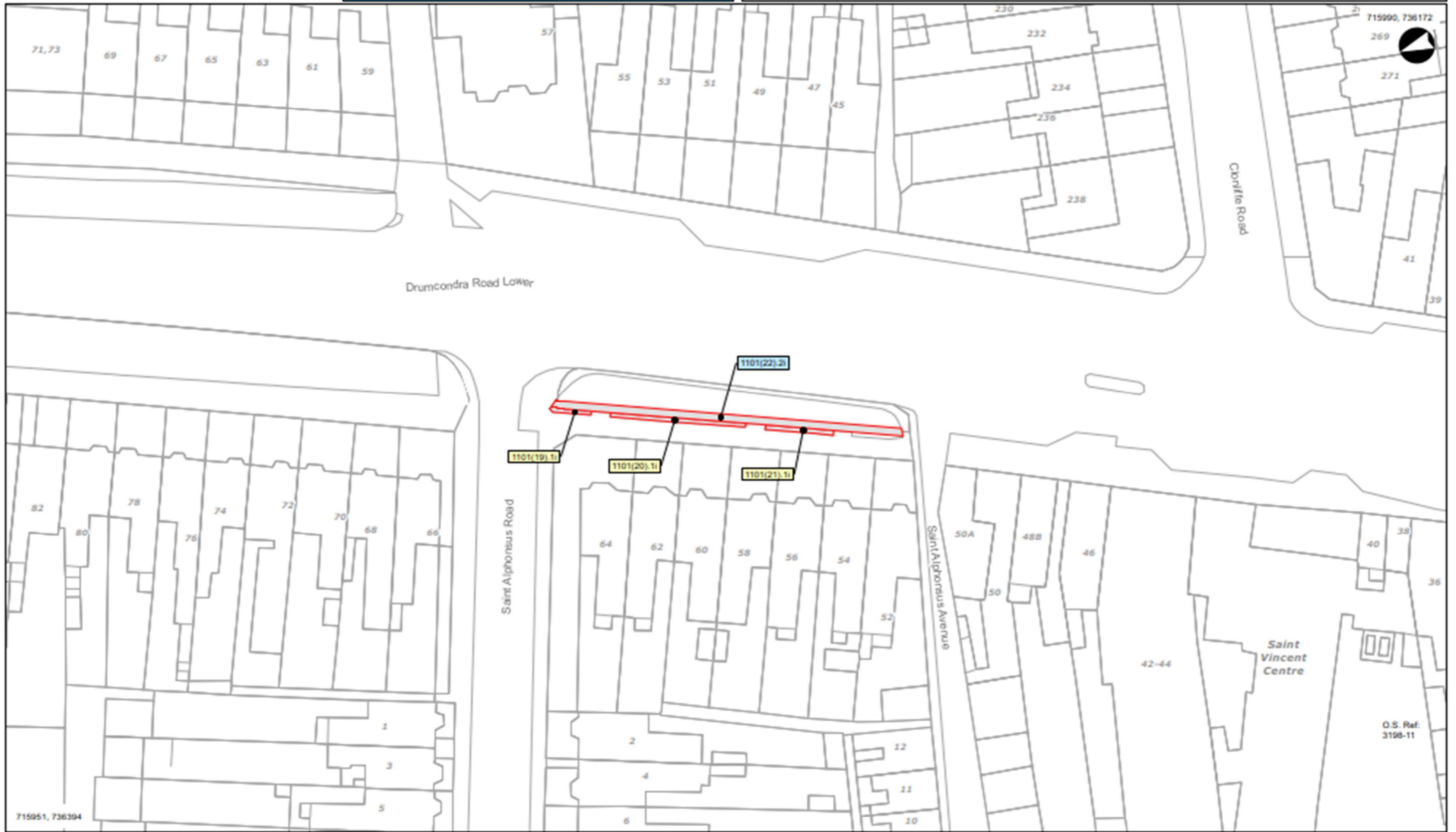
PART II

Lands Being Temporarily Acquired

Number on map deposited at NTA	Quantity, Description and situation of land		Owners or Reputed Owners	Lessees or Reputed Lessees	Occupiers
1101(22).2i	Area (Ha): Area (m2): Description: County: Address:	0.00475 47.5 Community Dublin Green area along Drumcondra Road Lower, Dublin 9	Dublin City Council, Civic Offices, Wood Quay, Dublin 8, D08 RF3F	None	Owner(s)

OSI Mapping has been adjusted in accordance with survey evidence.

© Ordnance Survey Ireland/ Government of Ireland. All rights reserved. Licence Number 2022/OSi_NMA_180 National Transport Authority



Legend:

- LANDS BEING PERMANENTLY ACQUIRED* SCHEDULE PART I (Shaded in Grey) 1001(1),1d
- LANDS BEING TEMPORARILY ACQUIRED** SCHEDULE PART II (Shaded in Grey) 1001(2),2d
- Public rights of way to be extinguished listed in the SCHEDULE PART III (Section A)
- Public rights of way to be restricted or otherwise interfered with listed in the SCHEDULE PART III (Section B)
- Private rights to be acquired listed in the SCHEDULE PART IV (Section A)
- Private rights to be restricted or otherwise interfered with listed in the SCHEDULE PART IV (Section B)
- Private rights to be temporarily restricted or otherwise interfered with listed in the SCHEDULE PART IV (Section C)



**Swords to City Centre
Core Bus Corridor Scheme
Compulsory Purchase Order 2023
Land Acquisition Map**

Rev.	Date	Description	Appr.
M01	08/02	ISSUED FOR PLANNING APPLICATION	SH

Lands to be Compulsorily Acquired Server Map			
Activity Issue			
Designed: SH	File Name:	Drawing No:	Rev:
Drawn: SH	SCDB-CPD-POV_SP-002_XX_30-OR-00-0203	0010-SM-0203	M01
Checked: S	Scale: 1:500 (A3)		
Approved: SH	Date: 08/02/23		