

The background is a vibrant yellow. It is decorated with several abstract, organic shapes in shades of blue and green. These shapes are interconnected and layered, creating a sense of depth and movement. Scattered throughout the composition are several white circles of varying sizes, some of which are partially enclosed by the blue and green shapes. The overall aesthetic is modern, clean, and energetic.

# Mainline Plan and Profile



# BUSCONNECTS DUBLIN CORE BUS CORRIDORS INFRASTRUCTURE WORKS

## SWORDS TO CITY CENTRE CORE BUS CORRIDOR SCHEME

DRAWING SERIES NUMBER(S)	DRAWING SERIES DESCRIPTION
BCIDB-JAC-GEO_IX-0002_ML_00-DR-CR-0001	SWORDS TO CITY CENTRE CORE BUS CORRIDOR SCHEME. MAINLINE PLAN AND PROFILES. COVER SHEET
BCIDB-JAC-GEO_KP-0002_ML_00-DR-CR-0001	SWORDS TO CITY CENTRE CORE BUS CORRIDOR SCHEME. MAINLINE PLAN AND PROFILE. KEY PLAN
BCIDB-JAC-GEO_HV-0002_ML_00-DR-CR-0001 to 0034	SWORDS TO CITY CENTRE CORE BUS CORRIDOR SCHEME. MAINLINE PLAN AND PROFILE
BCIDB-JAC-GEO_HV-0002_SR_00-DR-CR-0001 to 0005	SWORDS TO CITY CENTRE CORE BUS CORRIDOR SCHEME. SIDEROAD PLAN AND PROFILE

### MAINLINE PLAN AND PROFILE

C:\pwworking\jacobs\_uk\_highways\_saf\legintl\_mullank\00144728\BCIDB-JAC-GEO\_IX-0002\_ML\_00-DR-CR-0001.dwg

**Disclaimer**

a. © National Transport Authority (NTA) 2022. This drawing is confidential and the copyright in it is owned by NTA. This drawing must not be either loaned, copied or otherwise reproduced in whole or in part or used for any purpose without the prior permission of NTA.

b. This drawing is to be used for the design element identified in the titleblock. Other information shown is to be considered indicative only. The drawing is to be read in conjunction with all other relevant design drawings.

c. O.S. data used for plans are printed under © Ordnance Survey Ireland Government of Ireland. All rights reserved. Licence Number 2022/O.S.\_NMA\_180 National Transport Authority. All elevations are in metres and relate to OSG Good Model (OSGM15) Malin Head. All Co-ordinates are in Irish Transverse Mercator Grid (ITM) as defined by OSI active local GPS station.

d. Information concerning the position of apparatus shown on this drawing is based on drawings supplied by the utility owners and/or the utility works contractor, whilst every care has been taken in the preparation of this drawing, positions should be taken as appropriate and are intended for general guidance only and no representation is made by the NTA as to the accuracy, completeness, sufficiency or otherwise of this drawing and the position of the apparatus. The information contained herein does not purport to be comprehensive or final as the apparatus is subject to being altered and/or superseded. Recipients should not rely on this information. Any liabilities are hereby expressly disclaimed.

e. The information contained herein has been provided by the NTA but does not purport to be comprehensive or final. Recipients should not rely on the information. Neither the NTA nor any of its directors, officers, employees, agents, stakeholders or advisers make any representation or warranty as to, or accept any liability or responsibility in relation to, the adequacy, accuracy, reasonableness or completeness of the information provided as part of this document or any matter on which the information is based (including but not limited to loss or damage arising as a result of reliance by recipients on the information or any part of it). Any liabilities are hereby expressly disclaimed.

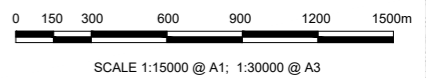
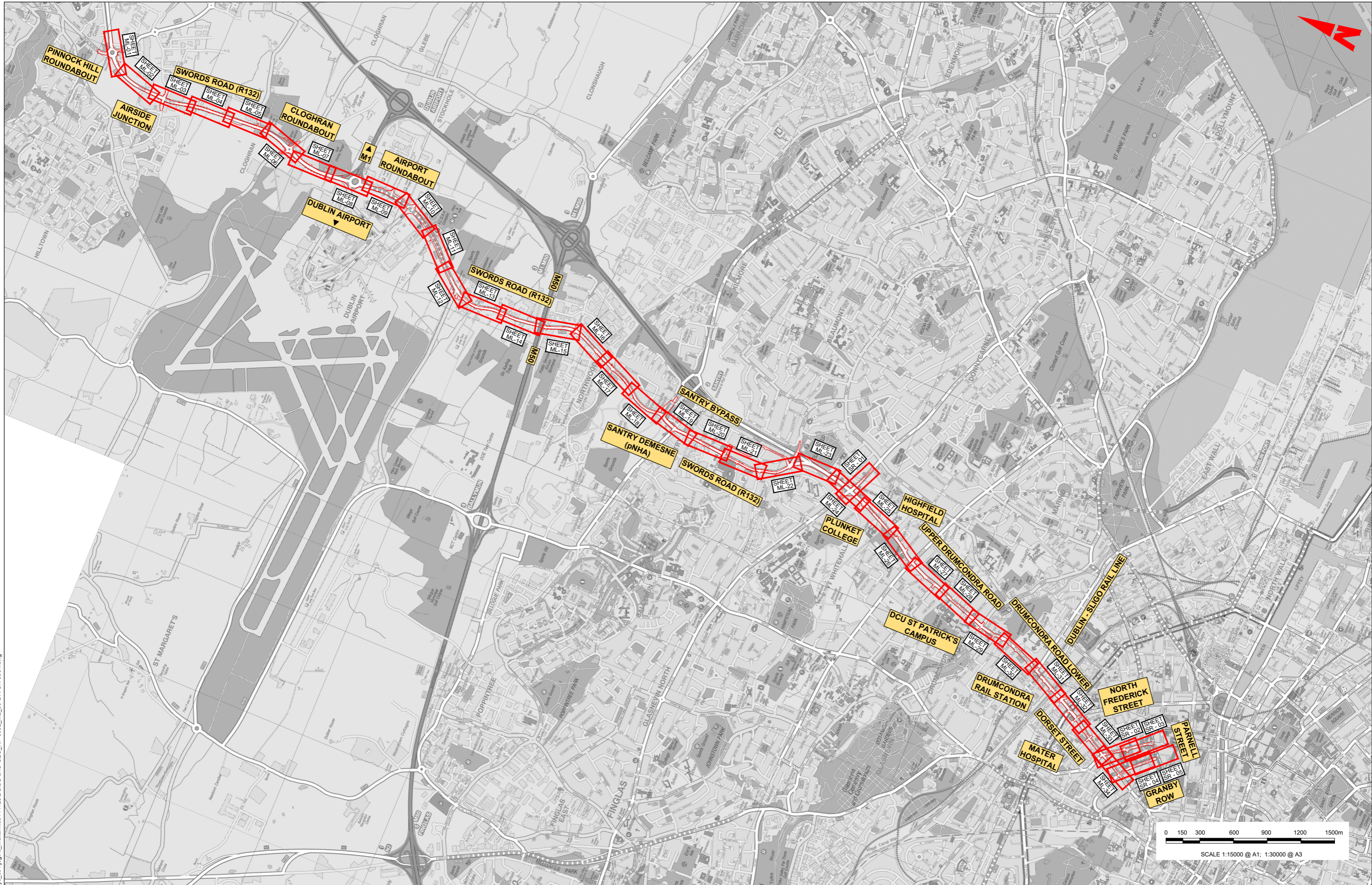


Rev	Date	Drn	Chk'd	App'd	Description
M01	06/04/2023	FM	IL	HOS	ISSUE FOR PHASE 4: PLANNING

Client <b>NTA</b> Údarás Náisiúnta Iompair National Transport Authority		Engineering Designer <b>Jacobs</b>		
Date 06/04/2023	Scale NTS @ A1 NTS @ A3	Drawn FM	Checked IL	Approved HOS
Project Code BCIDB	Originator Code JAC	QMS Code		

Programme Title <b>BUSCONNECTS DUBLIN CORE BUS CORRIDORS INFRASTRUCTURE WORKS</b>			
Drawing Title SWORDS TO CITY CENTRE CORE BUS CORRIDOR SCHEME MAINLINE PLAN AND PROFILE COVER SHEET			
Drawing File Name BCIDB-JAC-GEO_IX-0002_ML_00-DR-CR-0001	Sheet Number 01 of 01	Status A	Rev M01

DO NOT SCALE USE FIGURED DIMENSIONS ONLY



Disclaimer  
 a. © National Transport Authority (NTA) 2022. This drawing is confidential and the copyright in it is owned by NTA. This drawing must not be either loaned, copied or otherwise reproduced in whole or in part or used for any purpose without the prior permission of NTA.  
 b. This drawing is to be used for the design element identified in the titleblock. Other information shown is to be considered indicative only. The drawing is to be read in conjunction with all other relevant design drawings.  
 c. O.S. data used for plans are printed under © Ordnance Survey Ireland Government of Ireland. All rights reserved. Licence Number 2022/OS\_NMA\_180 National Transport Authority. All elevations are in metres and relate to OSI Geoid Model (OSGM15) Mean Head. All Co-ordinates are in Irish Transverse Mercator Grid (ITM) as defined by OSI active local GPS station.  
 d. Information concerning the position of apparatus shown on this drawing is based on drawings supplied by the utility owners and/or the utility works contractor, whilst every care has been taken in the preparation of this drawing, positions should be taken as approximate and are intended for general guidance only and no representation is made by the NTA as to the accuracy, completeness, sufficiency or otherwise of this drawing and the position of the apparatus. The information contained herein does not purport to be comprehensive or final as the apparatus is subject to being altered and/or superceded. Recipients should not rely on this information. Any liabilities are hereby expressly disclaimed.

The information contained herein has been provided by the NTA but does not purport to be comprehensive or final. Recipients should not rely on the information. Neither the NTA nor any of its directors, officers, employees, agents, stakeholders or advisers make any representation or warranty as to, or accept any liability or responsibility in relation to, the adequacy, accuracy, reasonableness or completeness of the information provided as part of this document or any matter on which the information is based (including but not limited to loss or damage arising as a result of reliance by recipients on the information or any part of it). Any liabilities are hereby expressly disclaimed.

Project Ireland 2040  
 Building Ireland's Future

Rev	Date	Drn	Chk'd	App'd	Description
M01	06/04/2023	FM	IL	HOS	ISSUE FOR PHASE 4: PLANNING

Client: **NTA**  
 Údarás Náisiúnta Iompair  
 National Transport Authority

Date: 06/04/2023  
 Project Code: BCIDB

Scale: 1:15000 @ A1  
 1:30000 @ A3  
 Originator Code: JAC

Engineering Designer: **Jacobs**

Drawn: FM  
 Checked: IL  
 Approved: HOS

QMS Code

Rev	Date	Drn	Chk'd	App'd	Description
M01	06/04/2023	FM	IL	HOS	ISSUE FOR PHASE 4: PLANNING

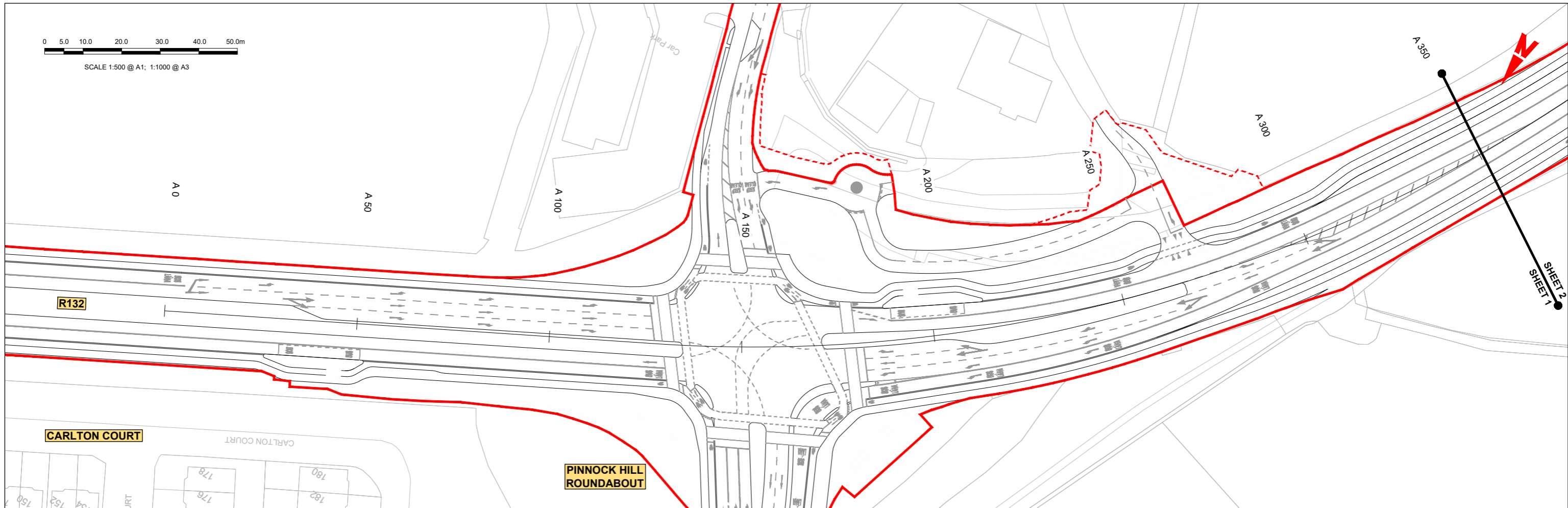
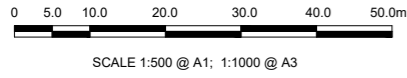
Programme Title: **BUSCONNECTS DUBLIN**  
**CORE BUS CORRIDORS INFRASTRUCTURE WORKS**

Drawing Title: **SWORDS TO CITY CENTRE CORE BUS CORRIDOR SCHEME**  
**MAINLINE PLAN AND PROFILES**  
**KEY PLAN**

Drawing File Name: BCIDB-JAC-GEO\_KP-0002\_ML\_00-DR-CR-0001  
 Sheet Number: 01 of 01  
 Status: A  
 Rev: M01

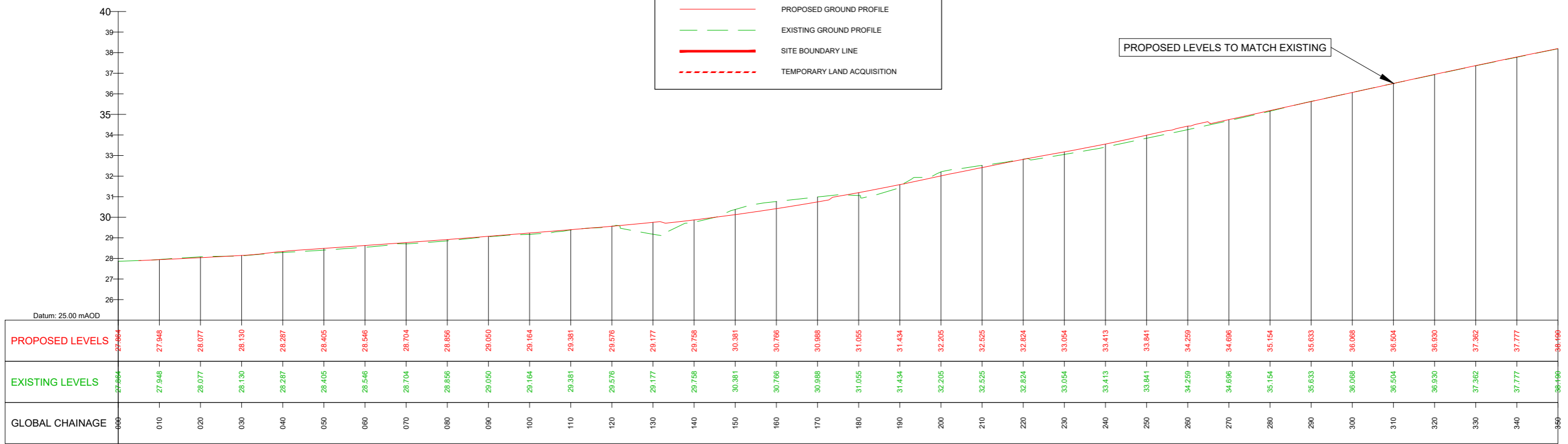
DO NOT SCALE USE FIGURED DIMENSIONS ONLY

C:\pwworking\jacobs\_uk\_highways\_ss4\legintl\_mullank\00144728\BCIDB-JAC-GEO\_KP-0002\_ML\_00-DR-CR-0001.dwg



**LEGEND:**

- PROPOSED GROUND PROFILE
- - - EXISTING GROUND PROFILE
- = SITE BOUNDARY LINE
- - - TEMPORARY LAND ACQUISITION



GEO\_HV-02\_ML\_XX-M3-CI-0001-A01 LONGITUDINAL SECTION 1  
SCALE: H 1:500,V 1:100. DATUM: 20.000

C:\pwworking\jacobs\_uk\_highways\_ssa\legintl\_mullian\00144728\BCIDB-JAC-GEO\_HV-0002\_ML\_00-DR-CR-0001.dwg

**Disclaimer:**

a. © National Transport Authority (NTA) 2022. This drawing is confidential and the copyright in it is owned by NTA. This drawing must not be either loaned, copied or otherwise reproduced in whole or in part or used for any purpose without the prior permission of NTA.

b. This drawing is to be used for the design element identified in the titleblock. Other information shown is to be considered indicative only. The drawing is to be read in conjunction with all other relevant design drawings.

c. O.S. data used for plans are printed under © Ordnance Survey Ireland Government of Ireland. All rights reserved. Licence Number 2022/OS\_NMA\_180 National Transport Authority. All elevations are in metres and relate to OSI Geoid Model (OSGM15) Mean Head. All Co-ordinates are in Irish Transverse Mercator Grid (ITM) as defined by OSI active local GPS station.

d. Information concerning the position of apparatus shown on this drawing is based on drawings supplied by the utility owners and/or the utility works contractor, whilst every care has been taken in the preparation of this drawing, positions should be taken as appropriate and are intended for general guidance only and no representation is made by the NTA as to the accuracy, completeness, sufficiency or otherwise of this drawing and the position of the apparatus. The information contained herein does not purport to be comprehensive or final as the apparatus is subject to being altered and/or superseded. Recipients should not rely on this information. Any liabilities are hereby expressly disclaimed.

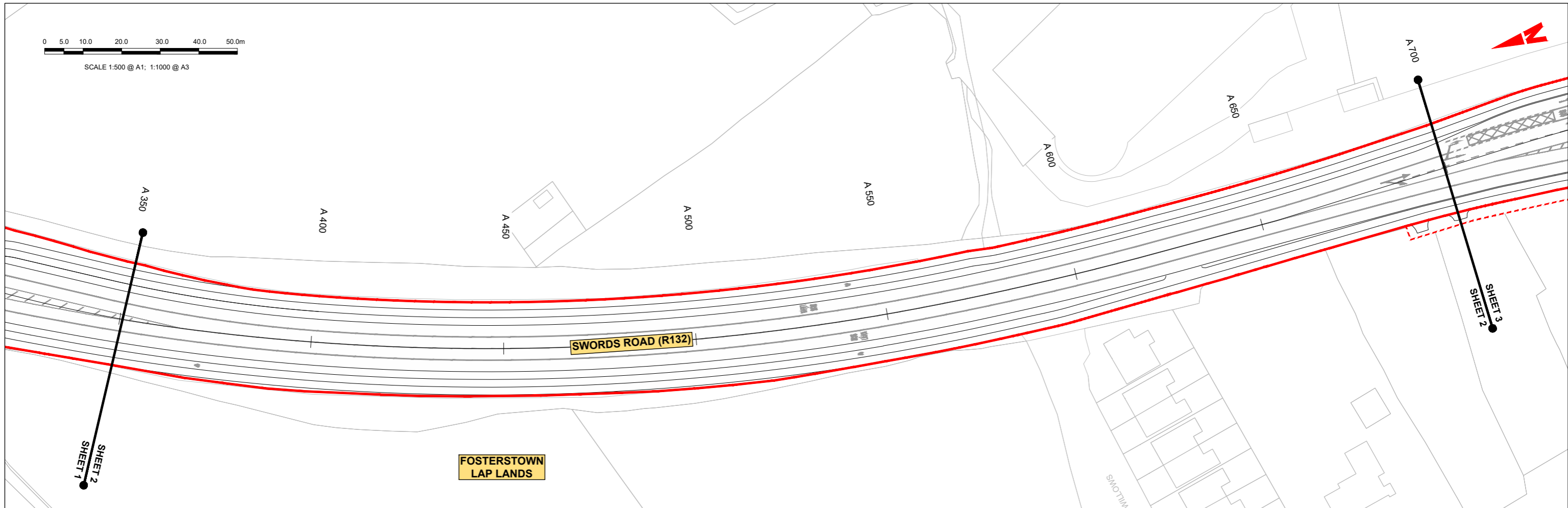
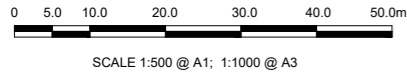
e. The information contained herein has been provided by the NTA but does not purport to be comprehensive or final. Recipients should not rely on the information. Neither the NTA nor any of its directors, officers, employees, agents, stakeholders or advisers make any representation or warranty as to, or accept any liability or responsibility in relation to, the adequacy, accuracy, reasonableness or completeness of the information provided as part of this document or any matter on which the information is based (including but not limited to loss or damage arising as a result of reliance by recipients on the information or any part of it). Any liabilities are hereby expressly disclaimed.

Rev	Date	Drn	Chk'd	App'd	Description
M01	06/04/2023	FM	IL	HOS	ISSUE FOR PHASE 4: PLANNING

Date	Scale	Drawn	Checked	Approved
06/04/2023	500 @ A1 1000 @ A3	FM	IL	HOS
Project Code	Originator Code	QMS Code		
BCIDB	JAC			

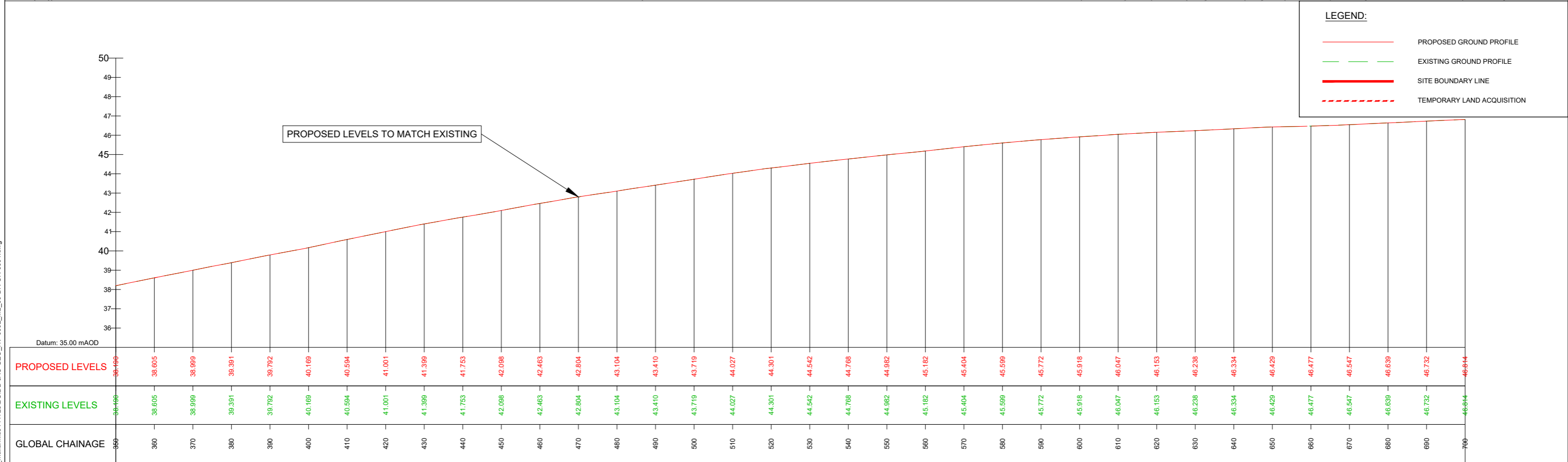
<b>Programme Title</b> <b>BUSCONNECTS DUBLIN</b> <b>CORE BUS CORRIDORS INFRASTRUCTURE WORKS</b>			
<b>Drawing Title</b> SWORDS TO CITY CENTRE CORE BUS CORRIDOR SCHEME MAINLINE PLAN AND PROFILE			
Drawing File Name	Sheet Number	Status	Rev
BCIDB-JAC-GEO_HV-0002_ML_00-DR-CR-0001	01 of 34	A	M01

DO NOT SCALE USE FIGURED DIMENSIONS ONLY



**LEGEND:**

	PROPOSED GROUND PROFILE
	EXISTING GROUND PROFILE
	SITE BOUNDARY LINE
	TEMPORARY LAND ACQUISITION



GEO\_HV-02\_ML\_XX-M3-CI-0001-A01 LONGITUDINAL SECTION 2  
SCALE: H 1:500,V 1:100. DATUM: 30.000

**Disclaimer:**

a. © National Transport Authority (NTA) 2022. This drawing is confidential and the copyright in it is owned by NTA. This drawing must not be either loaned, copied or otherwise reproduced in whole or in part or used for any purpose without the prior permission of NTA.

b. This drawing is to be used for the design element identified in the titleblock. Other information shown is to be considered indicative only. The drawing is to be read in conjunction with all other relevant design drawings.

c. O.S. data used for plans are printed under © Ordnance Survey Ireland Government of Ireland. All rights reserved. Licence Number 2022/OS\_NMA\_180 National Transport Authority. All elevations are in metres and relate to OS Geoid Model (OSGM15) Mean Head. All Co-ordinates are in Irish Transverse Mercator Grid (ITM) as defined by OSI active local GPS station.

d. Information concerning the position of apparatus shown on this drawing is based on drawings supplied by the utility owners and/or the utility works contractor, whilst every care has been taken in the preparation of this drawing, positions should be taken as approximate and are intended for general guidance only and no representation is made by the NTA as to the accuracy, completeness, sufficiency or otherwise of this drawing and the position of the apparatus. The information contained herein does not purport to be comprehensive or final as the apparatus is subject to being altered and/or superseded. Recipients should not rely on this information. Any liabilities are hereby expressly disclaimed.

e. The information contained herein has been provided by the NTA but does not purport to be comprehensive or final. Recipients should not rely on the information. Neither the NTA nor any of its directors, officers, employees, agents, stakeholders or advisers make any representation or warranty as to, or accept any liability or responsibility in relation to, the adequacy, accuracy, reasonableness or completeness of the information provided as part of this document or any matter on which the information is based (including but not limited to loss or damage arising as a result of reliance by recipients on the information or any part of it). Any liabilities are hereby expressly disclaimed.

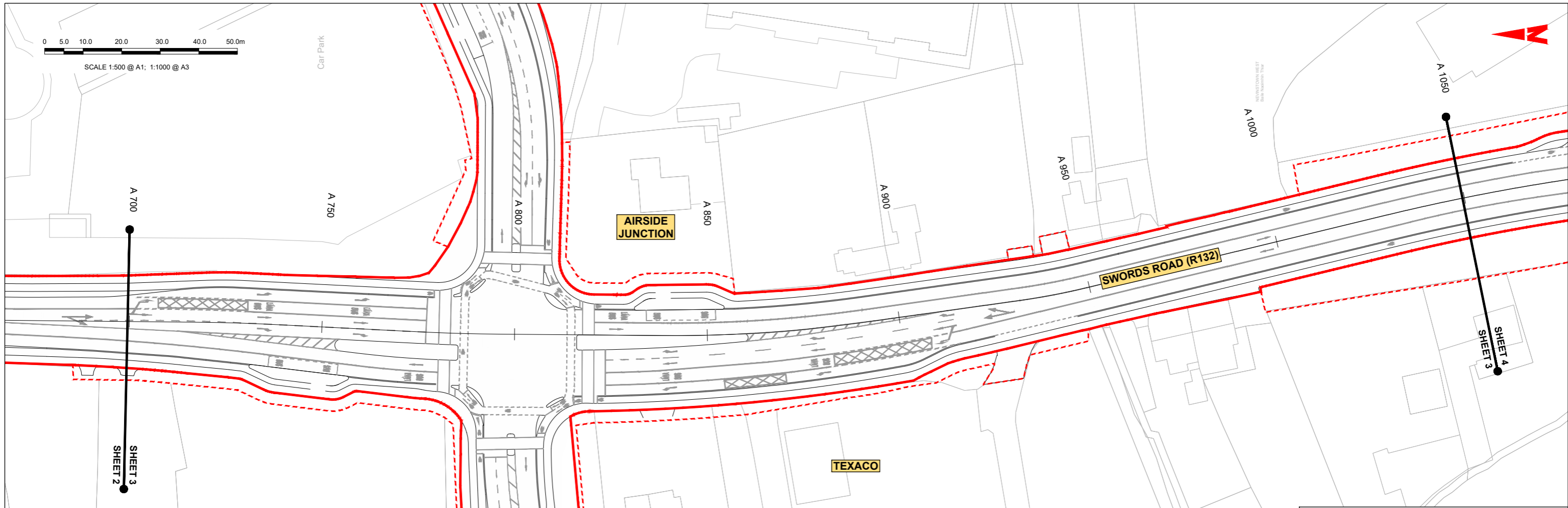
Rev	Date	Drn	Chk'd	App'd	Description
M01	06/04/2023	FM	IL	HOS	ISSUE FOR PHASE 4: PLANNING

 Údarás Náisiúnta Iompair National Transport Authority		Engineering Designer 		
Date	Scale	Drawn	Checked	Approved
06/04/2023	500 @ A1 1000 @ A3	FM	IL	HOS
Project Code	Originator Code	QMS Code		
BCIDB	JAC			

Programme Title <b>BUSCONNECTS DUBLIN</b> <b>CORE BUS CORRIDORS INFRASTRUCTURE WORKS</b>			
Drawing Title SWORDS TO CITY CENTRE CORE BUS CORRIDOR SCHEME MAINLINE PLAN AND PROFILE			
Drawing File Name	Sheet Number	Status	Rev
BCIDB-JAC-GEO_HV-0002_ML_00-DR-CR-0002	02 of 34	A	M01

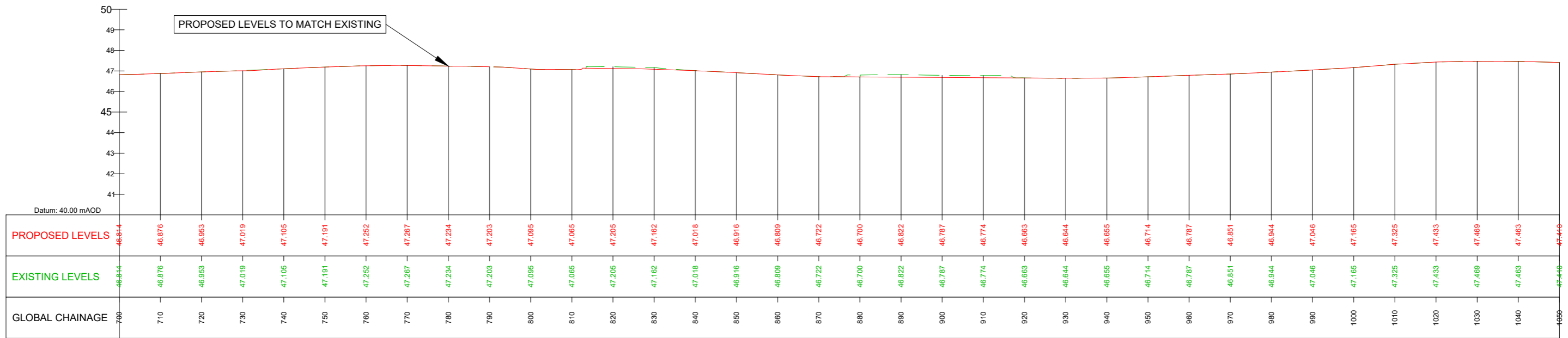
DO NOT SCALE USE FIGURED DIMENSIONS ONLY

C:\pwworking\jacobs\_uk\_highways\_ssa\legintl\_mullian\00144728\BCIDB-JAC-GEO\_HV-0002\_ML\_00-DR-CR-0001.dwg



**LEGEND:**

	PROPOSED GROUND PROFILE
	EXISTING GROUND PROFILE
	SITE BOUNDARY LINE
	TEMPORARY LAND ACQUISITION



GEO\_HV-02\_ML\_XX-M3-CI-0001-A01 LONGITUDINAL SECTION 3  
SCALE: H 1:500, V 1:100. DATUM: 40.000

**Disclaimer:**

a. © National Transport Authority (NTA) 2022. This drawing is confidential and the copyright in it is owned by NTA. This drawing must not be either loaned, copied or otherwise reproduced in whole or in part or used for any purpose without the prior permission of NTA.

b. This drawing is to be used for the design element identified in the titleblock. Other information shown is to be considered indicative only. The drawing is to be read in conjunction with all other relevant design drawings.

c. O.S. data used for plans are printed under © Ordnance Survey Ireland Government of Ireland. All rights reserved. Licence Number 2022/OS\_NMA\_180 National Transport Authority. All elevations are in metres and relate to OSI Geoid Model (OSGM15) Mean Head. All Co-ordinates are in Irish Transverse Mercator Grid (ITM) as defined by OSI active local GPS station.

d. Information concerning the position of apparatus shown on this drawing is based on drawings supplied by the utility owners and/or the utility works contractor, whilst every care has been taken in the preparation of this drawing, positions should be taken as approximate and are intended for general guidance only and no representation is made by the NTA as to the accuracy, completeness, sufficiency or otherwise of this drawing and the position of the apparatus. The information contained herein does not purport to be comprehensive or final as the apparatus is subject to being altered and/or superceded. Recipients should not rely on this information. Any liabilities are hereby expressly disclaimed.

e. The information contained herein has been provided by the NTA but does not purport to be comprehensive or final. Recipients should not rely on the information. Neither the NTA nor any of its directors, officers, employees, agents, stakeholders or advisers make any representation or warranty as to, or accept any liability or responsibility in relation to, the adequacy, accuracy, reasonableness or completeness of the information provided as part of this document or any matter on which the information is based (including but not limited to loss or damage arising as a result of reliance by recipients on the information or any part of it). Any liabilities are hereby expressly disclaimed.

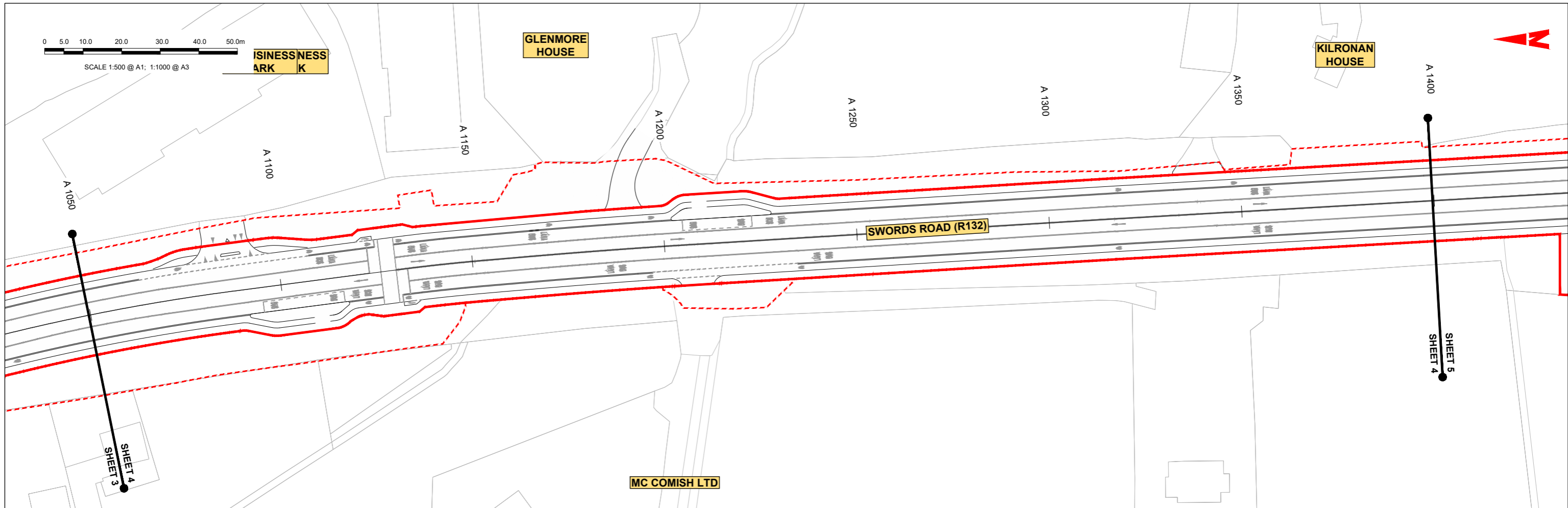
Rev	Date	Drn	Chk'd	App'd	Description
	M01	06/04/2023	FM	IL	HOS

Client <b>NTA</b> Údarás Náisiúnta Iompair National Transport Authority		Engineering Designer <b>Jacobs</b>		
Date 06/04/2023	Scale 500 @ A1 1000 @ A3	Drawn FM	Checked IL	Approved HOS
Project Code BCIDB	Originator Code JAC	QMS Code		

Programme Title <b>BUSCONNECTS DUBLIN CORE BUS CORRIDORS INFRASTRUCTURE WORKS</b>			
Drawing Title SWORDS TO CITY CENTRE CORE BUS CORRIDOR SCHEME MAINLINE PLAN AND PROFILE			
Drawing File Name BCIDB-JAC-GEO_HV-0002_ML_00-DR-CR-0003	Sheet Number 03 of 34	Status A	Rev M01

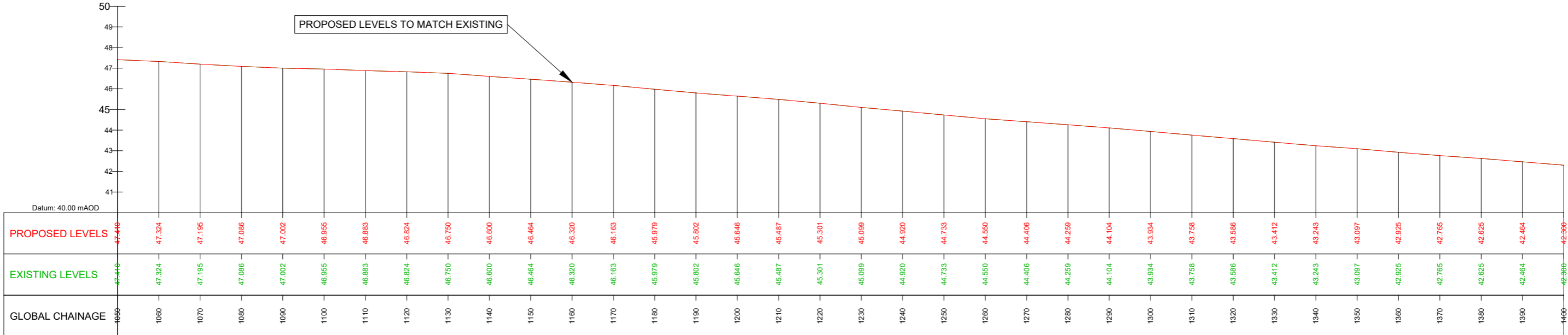
DO NOT SCALE USE FIGURED DIMENSIONS ONLY

C:\pwworking\jacobs\_uk\_highways\_ssa\legintl\_mullian\00144728\BCIDB-JAC-GEO\_HV-0002\_ML\_00-DR-CR-0001.dwg



**LEGEND:**

	PROPOSED GROUND PROFILE
	EXISTING GROUND PROFILE
	SITE BOUNDARY LINE
	TEMPORARY LAND ACQUISITION



GEO\_HV-02\_ML\_XX-M3-CI-0001-A01 LONGITUDINAL SECTION 4  
SCALE: H 1:500, V 1:100. DATUM: 40.000

**Disclaimer:**

a. © National Transport Authority (NTA) 2022. This drawing is confidential and the copyright in it is owned by NTA. This drawing must not be either loaned, copied or otherwise reproduced in whole or in part or used for any purpose without the prior permission of NTA.

b. This drawing is to be used for the design element identified in the titleblock. Other information shown is to be considered indicative only. The drawing is to be read in conjunction with all other relevant design drawings.

c. O.S. data used for plans are printed under © Ordnance Survey Ireland Government of Ireland. All rights reserved. Licence Number 2022/OS\_NMA\_180 National Transport Authority. All elevations are in metres and relate to OSI Geoid Model (OSGM15) Mean Head. All Co-ordinates are in Irish Transverse Mercator Grid (ITM) as defined by OSI active local GPS station.

d. Information concerning the position of apparatus shown on this drawing is based on drawings supplied by the utility owners and/or the utility works contractor, whilst every care has been taken in the preparation of this drawing, positions should be taken as approximate and are intended for general guidance only and no representation is made by the NTA as to the accuracy, completeness, sufficiency or otherwise of this drawing and the position of the apparatus. The information contained herein does not purport to be comprehensive or final as the apparatus is subject to being altered and/or superceded. Recipients should not rely on this information. Any liabilities are hereby expressly disclaimed.

e. The information contained herein has been provided by the NTA but does not purport to be comprehensive or final. Recipients should not rely on the information. Neither the NTA nor any of its directors, officers, employees, agents, stakeholders or advisers make any representation or warranty as to, or accept any liability or responsibility in relation to, the adequacy, accuracy, reasonableness or completeness of the information provided as part of this document or any matter on which the information is based (including but not limited to loss or damage arising as a result of reliance by recipients on the information or any part of it). Any liabilities are hereby expressly disclaimed.

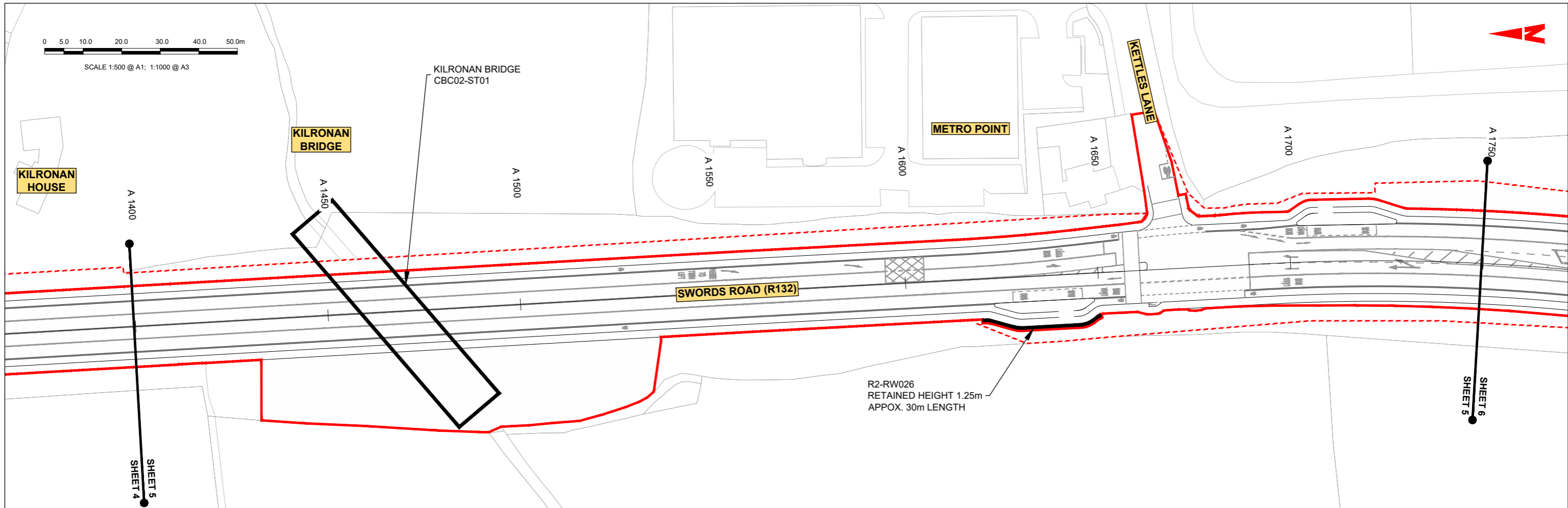
Rev	Date	Drn	Chk'd	App'd	Description
M01	06/04/2023	FM	IL	HOS	ISSUE FOR PHASE 4: PLANNING

Date	Scale	Drawn	Checked	Approved
06/04/2023	500 @ A1 1000 @ A3	FM	IL	HOS
Project Code	Originator Code	QMS Code		
BCIDB	JAC			

<b>Programme Title</b> <b>BUSCONNECTS DUBLIN</b> <b>CORE BUS CORRIDORS INFRASTRUCTURE WORKS</b>			
<b>Drawing Title</b> SWORDS TO CITY CENTRE CORE BUS CORRIDOR SCHEME MAINLINE PLAN AND PROFILE			
Drawing File Name	Sheet Number	Status	Rev
BCIDB-JAC-GEO_HV-0002_ML_00-DR-CR-0004	04 of 34	A	M01

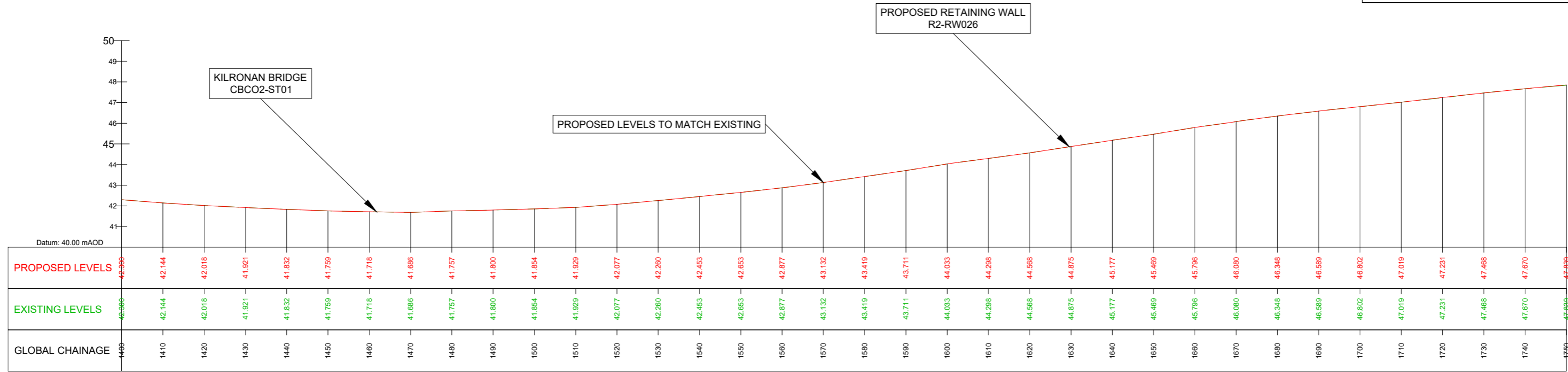
DO NOT SCALE USE FIGURED DIMENSIONS ONLY

C:\pwworking\jacobs\_uk\_highways\_ss4\legint\_mullian\00144728\BCIDB-JAC-GEO\_HV-0002\_ML\_00-DR-CR-0001.dwg



**LEGEND:**

	PROPOSED GROUND PROFILE
	EXISTING GROUND PROFILE
	SITE BOUNDARY LINE
	TEMPORARY LAND ACQUISITION



GEO\_HV-02\_ML\_XX-M3-CI-0001-A01 LONGITUDINAL SECTION 5  
SCALE: H 1:500, V 1:100. DATUM: 35.000

**Disclaimer:**

a. © National Transport Authority (NTA) 2022. This drawing is confidential and the copyright in it is owned by NTA. This drawing must not be either loaned, copied or otherwise reproduced in whole or in part or used for any purpose without the prior permission of NTA.

b. This drawing is to be used for the design element identified in the titleblock. Other information shown is to be considered indicative only. The drawing is to be read in conjunction with all other relevant design drawings.

c. O.S. data used for plans are printed under © Ordnance Survey Ireland Government of Ireland. All rights reserved. Licence Number 2022/OS\_NMA\_180 National Transport Authority. All elevations are in metres and relate to OSI Geoid Model (OSGM15) Mean Head. All Co-ordinates are in Irish Transverse Mercator Grid (ITM) as defined by OSI active local GPS station.

d. Information concerning the position of apparatus shown on this drawing is based on drawings supplied by the utility owners and/or the utility works contractor, whilst every care has been taken in the preparation of this drawing, positions should be taken as approximate and are intended for general guidance only and no representation is made by the NTA as to the accuracy, completeness, sufficiency or otherwise of this drawing and the position of the apparatus. The information contained herein does not purport to be comprehensive or final as the apparatus is subject to being altered and/or superceded. Recipients should not rely on this information. Any liabilities are hereby expressly disclaimed.

e. The information contained herein has been provided by the NTA but does not purport to be comprehensive or final. Recipients should not rely on the information. Neither the NTA nor any of its directors, officers, employees, agents, stakeholders or advisers make any representation or warranty as to, or accept any liability or responsibility in relation to, the adequacy, accuracy, reasonableness or completeness of the information provided as part of this document or any matter on which the information is based (including but not limited to loss or damage arising as a result of reliance by recipients on the information or any part of it). Any liabilities are hereby expressly disclaimed.

Rev	Date	Drn	Chk'd	App'd	Description
M01	06/04/2023	FM	IL	HOS	ISSUE FOR PHASE 4: PLANNING

 Údarás Náisiúnta Iompair National Transport Authority		Engineering Designer 		
Date	Scale	Drawn	Checked	Approved
06/04/2023	500 @ A1 1000 @ A3	FM	IL	HOS
Project Code	Originator Code	QMS Code		
BCIDB	JAC			

Programme Title <b>BUSCONNECTS DUBLIN</b> <b>CORE BUS CORRIDORS INFRASTRUCTURE WORKS</b>			
Drawing Title SWORDS TO CITY CENTRE CORE BUS CORRIDOR SCHEME MAINLINE PLAN AND PROFILE			
Drawing File Name	Sheet Number	Status	Rev
BCIDB-JAC-GEO_HV-0002_ML_00-DR-CR-0005	05 of 34	A	M01

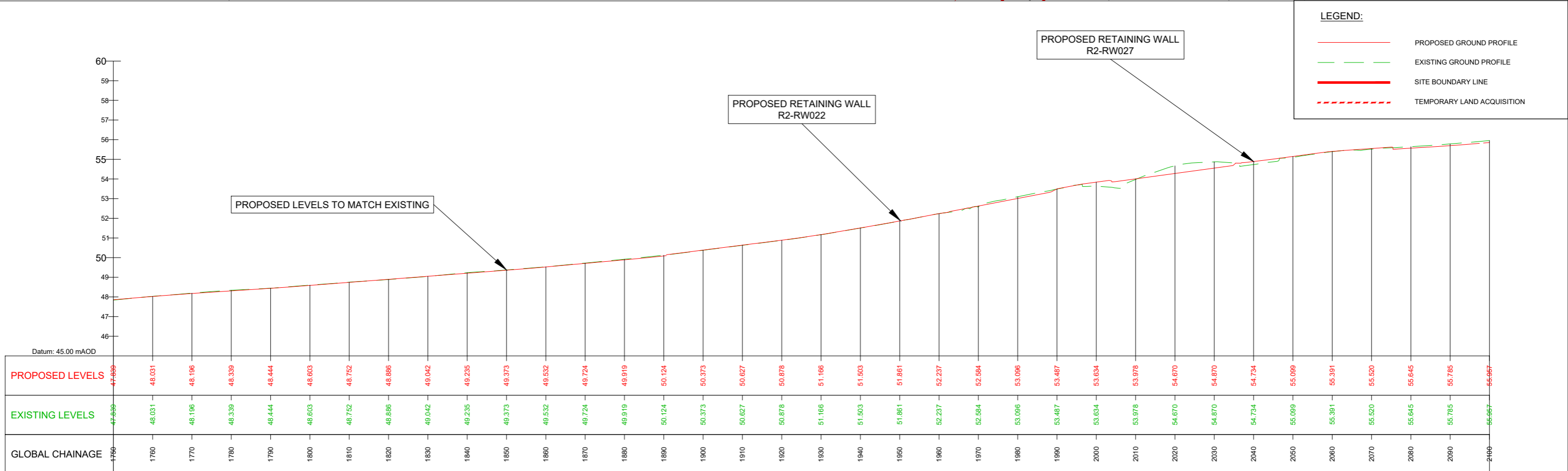
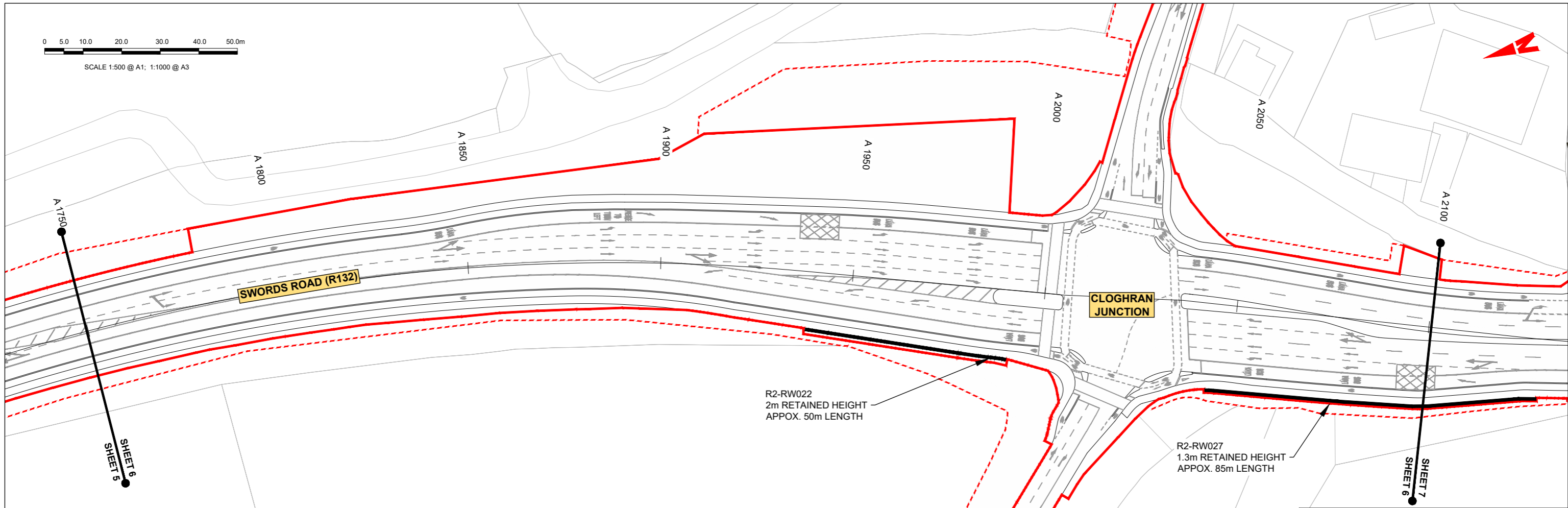
DO NOT SCALE USE FIGURED DIMENSIONS ONLY

C:\pwworking\jacobs\_uk\_highways\_ssa\legint\_mullian\00144728\BCIDB-JAC-GEO\_HV-0002\_ML\_00-DR-CR-0001.dwg





SCALE 1:500 @ A1; 1:1000 @ A3



GEO\_HV-02\_ML\_XX-M3-CI-0001-A01 LONGITUDINAL SECTION 6  
SCALE: H 1:500, V 1:100. DATUM: 45.000

**Disclaimer:**

a. © National Transport Authority (NTA) 2022. This drawing is confidential and the copyright in it is owned by NTA. This drawing must not be either loaned, copied or otherwise reproduced in whole or in part or used for any purpose without the prior permission of NTA.

b. This drawing is to be used for the design element identified in the titleblock. Other information shown is to be considered indicative only. The drawing is to be read in conjunction with all other relevant design drawings.

c. O.S. data used for plans are printed under © Ordnance Survey Ireland Government of Ireland. All rights reserved. Licence Number 2022/OS\_NMA\_180 National Transport Authority. All elevations are in metres and relate to OSI Geoid Model (OSGM15) Mean Head. All Co-ordinates are in Irish Transverse Mercator Grid (ITM) as defined by OSI active local GPS station.

d. Information concerning the position of apparatus shown on this drawing is based on drawings supplied by the utility owners and/or the utility works contractor, whilst every care has been taken in the preparation of this drawing, positions should be taken as approximate and are intended for general guidance only and no representation is made by the NTA as to the accuracy, completeness, sufficiency or otherwise of this drawing and the position of the apparatus. The information contained herein does not purport to be comprehensive or final as the apparatus is subject to being altered and/or superceded. Recipients should not rely on this information. Any liabilities are hereby expressly disclaimed.

e. The information contained herein has been provided by the NTA but does not purport to be comprehensive or final. Recipients should not rely on the information. Neither the NTA nor any of its directors, officers, employees, agents, stakeholders or advisers make any representation or warranty as to, or accept any liability or responsibility in relation to, the adequacy, accuracy, reasonableness or completeness of the information provided as part of this document or any matter on which the information is based (including but not limited to loss or damage arising as a result of reliance by recipients on the information or any part of it). Any liabilities are hereby expressly disclaimed.

Rev	Date	Drn	Chk'd	App'd	Description
M01	06/04/2023	FM	IL	HOS	ISSUE FOR PHASE 4: PLANNING

Client: **NTA**  
Údarás Náisiúnta Iompair  
National Transport Authority

Engineering Designer: **Jacobs**

Date: 06/04/2023 | Scale: 500 @ A1, 1000 @ A3 | Drawn: FM | Checked: IL | Approved: HOS

Project Code: BCIDB | Originator Code: JAC | QMS Code:

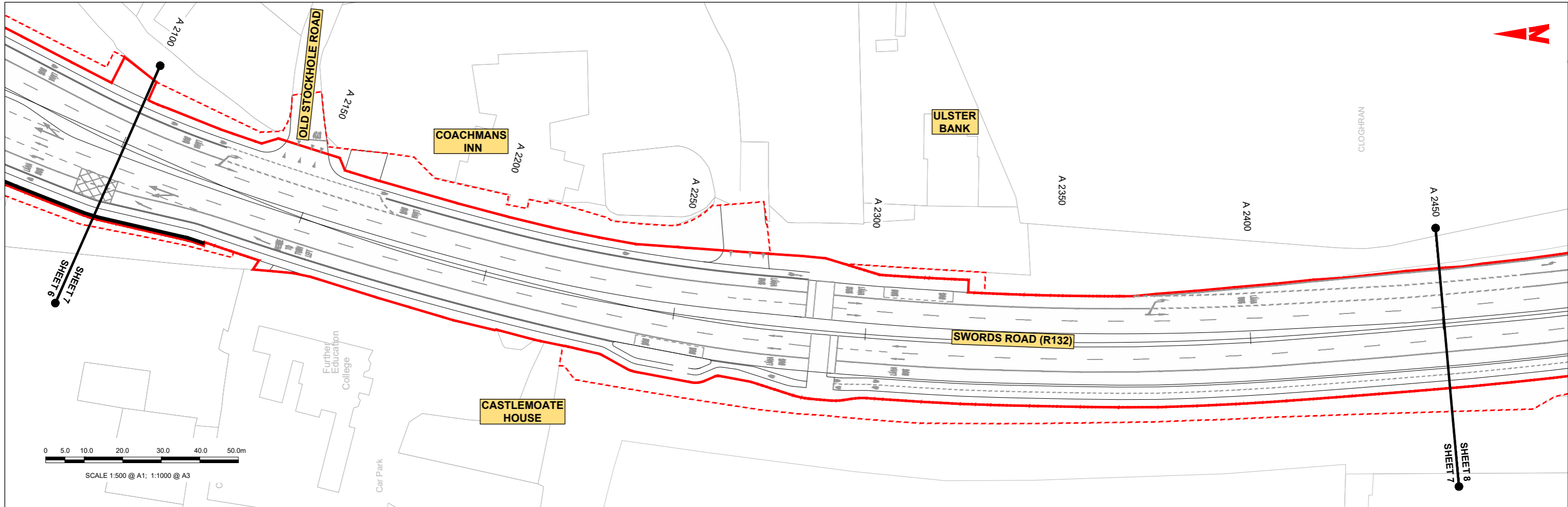
Programme Title: **BUSCONNECTS DUBLIN CORE BUS CORRIDORS INFRASTRUCTURE WORKS**

Drawing Title: **SWARDS TO CITY CENTRE CORE BUS CORRIDOR SCHEME MAINLINE PLAN AND PROFILE**

Drawing File Name: BCIDB-JAC-GEO\_HV-0002\_ML\_00-DR-CR-0006 | Sheet Number: 06 of 34 | Status: A | Rev: M01

DO NOT SCALE USE FIGURED DIMENSIONS ONLY

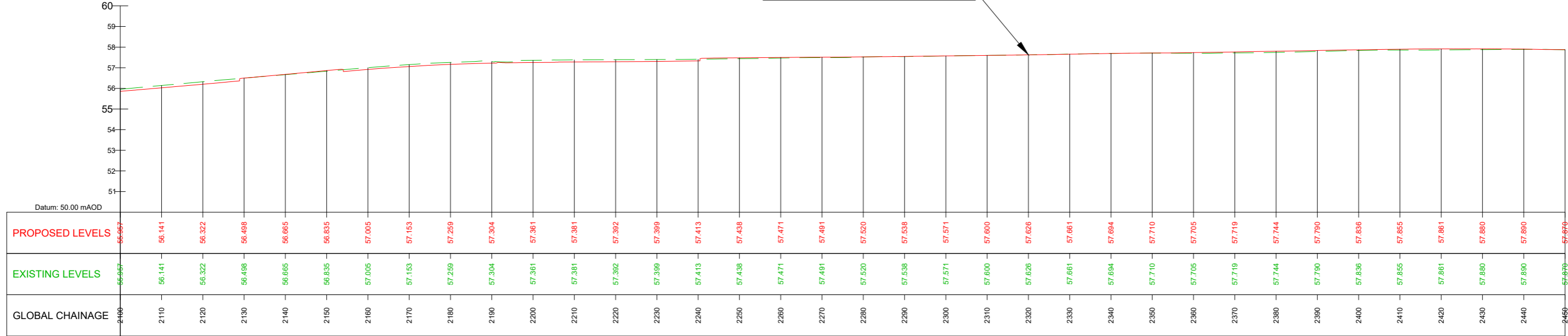
C:\pwworking\jacobs\_uk\_highways\_ssa\legint\_mullian\00144728\BCIDB-JAC-GEO\_HV-0002\_ML\_00-DR-CR-0001.dwg



**LEGEND:**

- PROPOSED GROUND PROFILE
- - - EXISTING GROUND PROFILE
- SITE BOUNDARY LINE
- - - TEMPORARY LAND ACQUISITION

PROPOSED LEVELS TO MATCH EXISTING



GEO\_HV-02\_ML\_XX-M3-CI-0001-A01 LONGITUDINAL SECTION 7  
SCALE: H 1:500, V 1:100. DATUM: 50.000

C:\pwworking\jacobs\_uk\_highways\_ssa\legint\_mullian\00144728\BCIDB-JAC-GEO\_HV-0002\_ML\_00-DR-CR-0001.dwg

**Disclaimer:**

a. © National Transport Authority (NTA) 2022. This drawing is confidential and the copyright in it is owned by NTA. This drawing must not be either loaned, copied or otherwise reproduced in whole or in part or used for any purpose without the prior permission of NTA.

b. This drawing is to be used for the design element identified in the titleblock. Other information shown is to be considered indicative only. The drawing is to be read in conjunction with all other relevant design drawings.

c. O.S. data used for plans are printed under © Ordnance Survey Ireland Government of Ireland. All rights reserved. Licence Number 2022/OS\_NMA\_180 National Transport Authority. All elevations are in metres and relate to OSI Geoid Model (OSGM15) Mean Head. All Co-ordinates are in Irish Transverse Mercator Grid (ITM) as defined by OSI active local GPS station.

d. Information concerning the position of apparatus shown on this drawing is based on drawings supplied by the utility owners and/or the utility works contractor, whilst every care has been taken in the preparation of this drawing, positions should be taken as approximate and are intended for general guidance only and no representation is made by the NTA as to the accuracy, completeness, sufficiency or otherwise of this drawing and the position of the apparatus. The information contained herein does not purport to be comprehensive or final as the apparatus is subject to being altered and/or superceded. Recipients should not rely on this information. Any liabilities are hereby expressly disclaimed.

e. The information contained herein has been provided by the NTA but does not purport to be comprehensive or final. Recipients should not rely on the information. Neither the NTA nor any of its directors, officers, employees, agents, stakeholders or advisers make any representation or warranty as to, or accept any liability or responsibility in relation to, the adequacy, accuracy, reasonableness or completeness of the information provided as part of this document or any matter on which the information is based (including but not limited to loss or damage arising as a result of reliance by recipients on the information or any part of it). Any liabilities are hereby expressly disclaimed.

Rev	Date	Drn	Chk'd	App'd	Description
M01	06/04/2023	FM	IL	HOS	ISSUE FOR PHASE 4: PLANNING

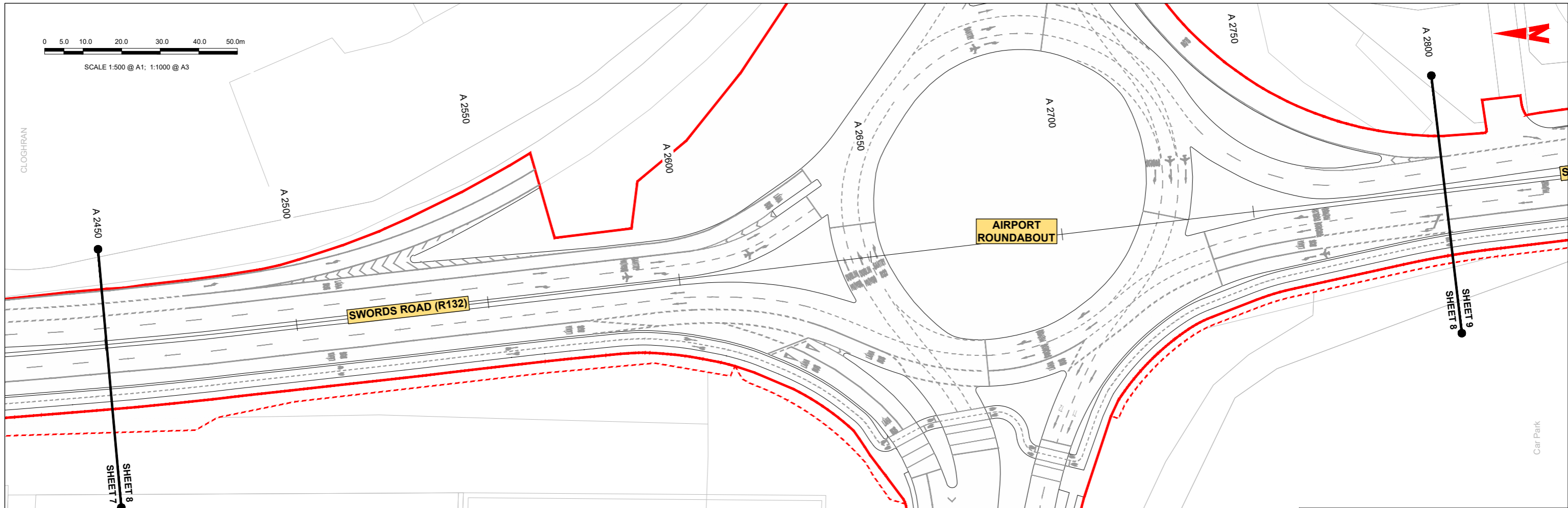
<p>Údarás Náisiúnta Iompair National Transport Authority</p>				
Date	Scale	Drawn	Checked	Approved
06/04/2023	500 @ A1 1000 @ A3	FM	IL	HOS
Project Code	Originator Code	QMS Code		
BCIDB	JAC			

<b>Programme Title</b> <b>BUSCONNECTS DUBLIN</b> <b>CORE BUS CORRIDORS INFRASTRUCTURE WORKS</b>			
<b>Drawing Title</b> SWORDS TO CITY CENTRE CORE BUS CORRIDOR SCHEME MAINLINE PLAN AND PROFILE			
Drawing File Name	Sheet Number	Status	Rev
BCIDB-JAC-GEO_HV-0002_ML_00-DR-CR-0007	07 of 34	A	M01

DO NOT SCALE USE FIGURED DIMENSIONS ONLY



SCALE 1:500 @ A1; 1:1000 @ A3



**LEGEND:**

- PROPOSED GROUND PROFILE
- - - EXISTING GROUND PROFILE
- SITE BOUNDARY LINE
- - - TEMPORARY LAND ACQUISITION



GEO\_HV-02\_ML\_XX-M3-CI-0001-A01 LONGITUDINAL SECTION 8  
SCALE: H 1:500, V 1:100. DATUM: 50.000

C:\pwworking\jacobs\_uk\_highways\_ssa\legint\_mullian\00144728\BCIDB-JAC-GEO\_HV-0002\_ML\_00-DR-CR-0001.dwg

**Disclaimer:**

a. © National Transport Authority (NTA) 2022. This drawing is confidential and the copyright in it is owned by NTA. This drawing must not be either loaned, copied or otherwise reproduced in whole or in part or used for any purpose without the prior permission of NTA.

b. This drawing is to be used for the design element identified in the titleblock. Other information shown is to be considered indicative only. The drawing is to be read in conjunction with all other relevant design drawings.

c. O.S. data used for plans are printed under © Ordnance Survey Ireland Government of Ireland. All rights reserved. Licence Number 2022/OS\_NMA\_180 National Transport Authority. All elevations are in metres and relate to OSI Geoid Model (OSGM15) Mean Head. All Co-ordinates are in Irish Transverse Mercator Grid (ITM) as defined by OSI active local GPS station.

d. Information concerning the position of apparatus shown on this drawing is based on drawings supplied by the utility owners and/or the utility works contractor, whilst every care has been taken in the preparation of this drawing, positions should be taken as approximate and are intended for general guidance only and no representation is made by the NTA as to the accuracy, completeness, sufficiency or otherwise of this information. The information contained herein does not purport to be comprehensive or final as the apparatus is subject to being altered and/or superceded. Recipients should not rely on this information. Any liabilities are hereby expressly disclaimed.

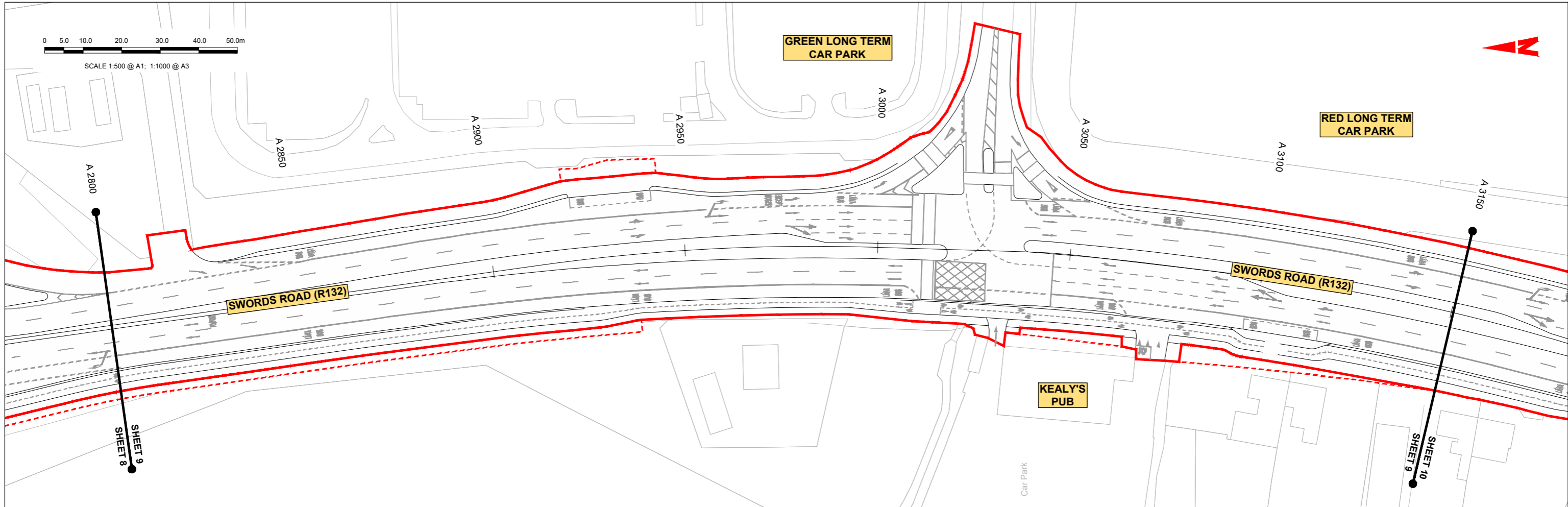
e. The information contained herein has been provided by the NTA but does not purport to be comprehensive or final. Recipients should not rely on the information. Neither the NTA nor any of its directors, officers, employees, agents, stakeholders or advisers make any representation or warranty as to, or accept any liability or responsibility in relation to, the adequacy, accuracy, reasonableness or completeness of the information provided as part of this document or any matter on which the information is based (including but not limited to loss or damage arising as a result of reliance by recipients on the information or any part of it). Any liabilities are hereby expressly disclaimed.

Rev	Date	Drn	Chk'd	App'd	Description
M01	06/04/2023	FM	IL	HOS	ISSUE FOR PHASE 4: PLANNING

Date	Scale	Drawn	Checked	Approved
06/04/2023	500 @ A1 1000 @ A3	FM	IL	HOS
Project Code	Originator Code	QMS Code		
BCIDB	JAC			

<b>Programme Title</b> <b>BUSCONNECTS DUBLIN</b> <b>CORE BUS CORRIDORS INFRASTRUCTURE WORKS</b>			
<b>Drawing Title</b> SWORDS TO CITY CENTRE CORE BUS CORRIDOR SCHEME MAINLINE PLAN AND PROFILE			
Drawing File Name	Sheet Number	Status	Rev
BCIDB-JAC-GEO_HV-0002_ML_00-DR-CR-0008	08 of 34	A	M01

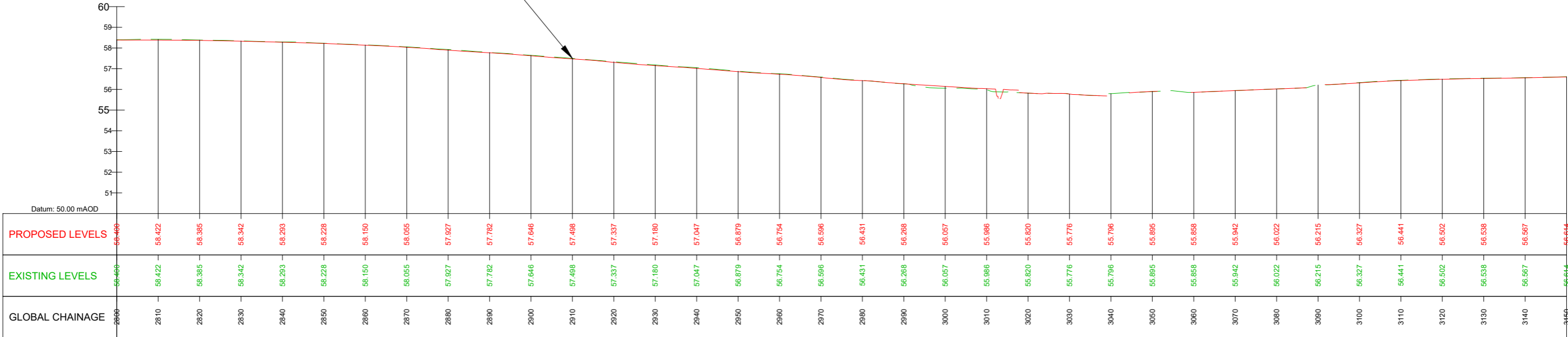
DO NOT SCALE USE FIGURED DIMENSIONS ONLY



**LEGEND:**

	PROPOSED GROUND PROFILE
	EXISTING GROUND PROFILE
	SITE BOUNDARY LINE
	TEMPORARY LAND ACQUISITION

PROPOSED LEVELS TO MATCH EXISTING



GEO\_HV-02\_ML\_XX-M3-CI-0001-A01 LONGITUDINAL SECTION 9  
SCALE: H 1:500, V 1:100, DATUM: 50.000

**Disclaimer:**

a. © National Transport Authority (NTA) 2022. This drawing is confidential and the copyright in it is owned by NTA. This drawing must not be either loaned, copied or otherwise reproduced in whole or in part or used for any purpose without the prior permission of NTA.

b. This drawing is to be used for the design element identified in the titleblock. Other information shown is to be considered indicative only. The drawing is to be read in conjunction with all other relevant design drawings.

c. O.S. data used for plans are printed under © Ordnance Survey Ireland Government of Ireland. All rights reserved. Licence Number 2022/OS\_NMA\_180 National Transport Authority. All elevations are in metres and relate to OSI Geoid Model (OSGM15) Malin Head. All Co-ordinates are in Irish Transverse Mercator Grid (ITM) as defined by OSI active local GPS station.

d. Information concerning the position of apparatus shown on this drawing is based on drawings supplied by the utility owners and/or the utility works contractor, whilst every care has been taken in the preparation of this drawing, positions should be taken as approximate and are intended for general guidance only and no representation is made by the NTA as to the accuracy, completeness, sufficiency or otherwise of this drawing and the position of the apparatus. The information contained herein does not purport to be comprehensive or final as the apparatus is subject to being altered and/or superceded. Recipients should not rely on this information. Any liabilities are hereby expressly disclaimed.

e. The information contained herein has been provided by the NTA but does not purport to be comprehensive or final. Recipients should not rely on the information. Neither the NTA nor any of its directors, officers, employees, agents, stakeholders or advisers make any representation or warranty as to, or accept any liability or responsibility in relation to, the adequacy, accuracy, reasonableness or completeness of the information provided as part of this document or any matter on which the information is based (including but not limited to loss or damage arising as a result of reliance by recipients on the information or any part of it). Any liabilities are hereby expressly disclaimed.

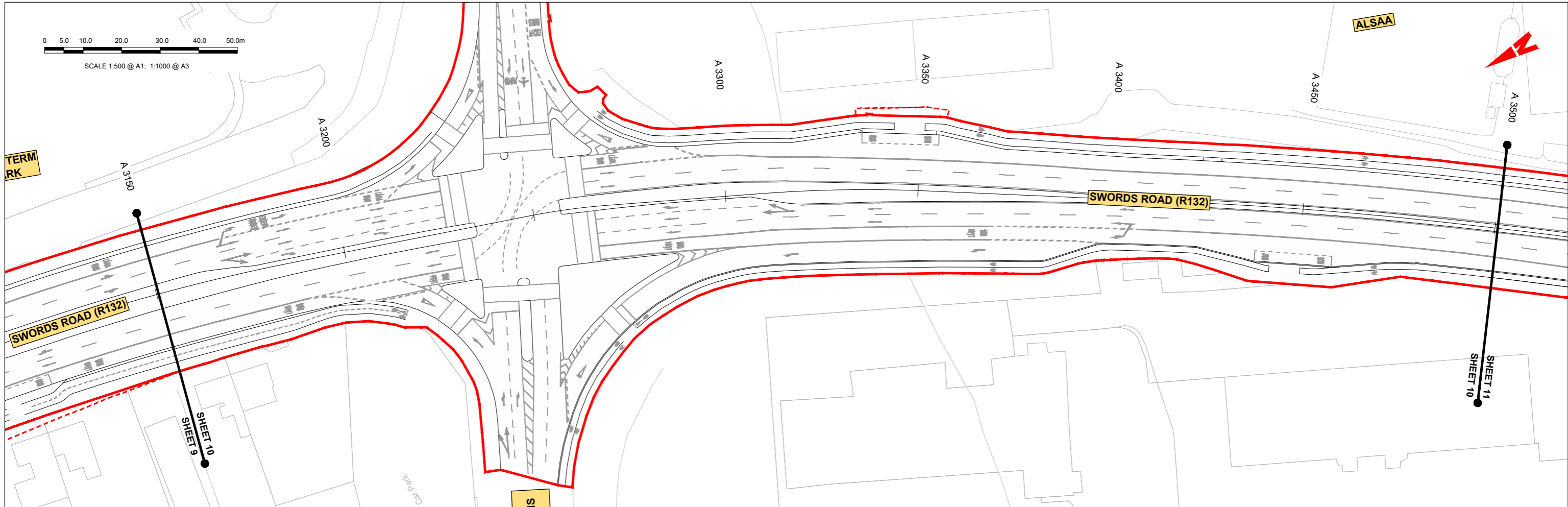
Rev	Date	Drn	Chk'd	App'd	Description
M01	06/04/2023	FM	IL	HOS	ISSUE FOR PHASE 4: PLANNING

 Údarás Náisiúnta Iompair National Transport Authority		Engineering Designer 		
Date	Scale	Drawn	Checked	Approved
06/04/2023	500 @ A1 1000 @ A3	FM	IL	HOS
Project Code	Originator Code	QMS Code		
BCIDB	JAC			

Programme Title <b>BUSCONNECTS DUBLIN          CORE BUS CORRIDORS INFRASTRUCTURE WORKS</b>			
Drawing Title SWORDS TO CITY CENTRE CORE BUS CORRIDOR SCHEME MAINLINE PLAN AND PROFILE			
Drawing File Name	Sheet Number	Status	Rev
BCIDB-JAC-GEO_HV-0002_ML_00-DR-CR-0009	09 of 34	A	M01

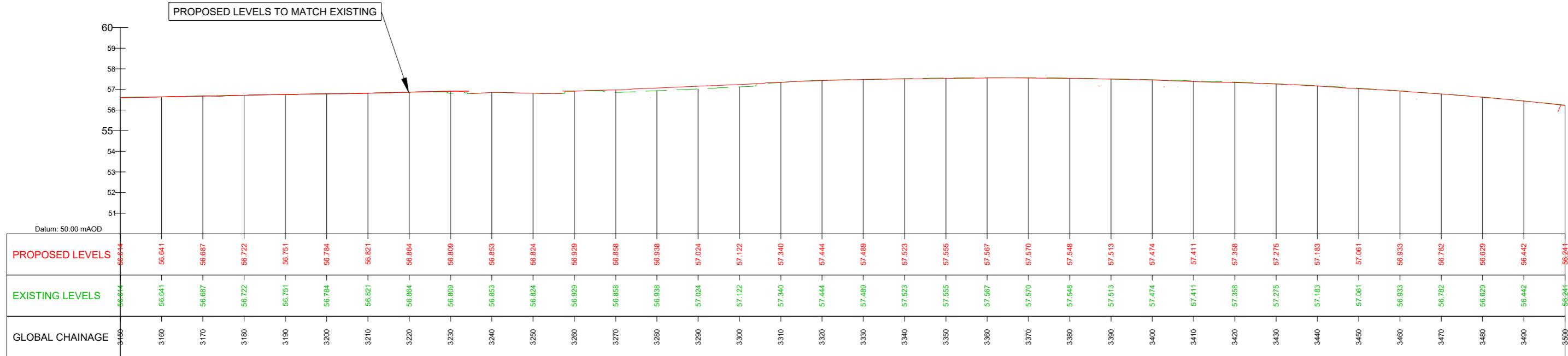
DO NOT SCALE USE FIGURED DIMENSIONS ONLY

C:\pwworking\jacobs\_uk\_highways\_ssa\legint\_mullian\00144728\BCIDB-JAC-GEO\_HV-0002\_ML\_00-DR-CR-0001.dwg



**LEGEND:**

	PROPOSED GROUND PROFILE
	EXISTING GROUND PROFILE
	SITE BOUNDARY LINE
	TEMPORARY LAND ACQUISITION



GEO\_HV-02\_ML\_XX-M3-CI-0001-A01 LONGITUDINAL SECTION 10  
SCALE: H 1:500, V 1:100, DATUM: 50.000

**Disclaimer:**

a. © National Transport Authority (NTA) 2022. This drawing is confidential and the copyright in it is owned by NTA. This drawing must not be either loaned, copied or otherwise reproduced in whole or in part or used for any purpose without the prior permission of NTA.

b. This drawing is to be used for the design element identified in the titleblock. Other information shown is to be considered indicative only. The drawing is to be read in conjunction with all other relevant design drawings.

c. O.S. data used for plans are printed under © Ordnance Survey Ireland Government of Ireland. All rights reserved. Licence Number 2022/OS\_NMA\_180 National Transport Authority. All elevations are in metres and relate to OSI Geoid Model (OSGM15) Mean Head. All Co-ordinates are in Irish Transverse Mercator Grid (ITM) as defined by OSI active local GPS station.

d. Information concerning the position of apparatus shown on this drawing is based on drawings supplied by the utility owners and/or the utility works contractor, whilst every care has been taken in the preparation of this drawing, positions should be taken as approximate and are intended for general guidance only and no representation is made by the NTA as to the accuracy, completeness, sufficiency or otherwise of this drawing and the position of the apparatus. The information contained herein does not purport to be comprehensive or final as the apparatus is subject to being altered and/or superseded. Recipients should not rely on this information. Any liabilities are hereby expressly disclaimed.

e. The information contained herein has been provided by the NTA but does not purport to be comprehensive or final. Recipients should not rely on the information. Neither the NTA nor any of its directors, officers, employees, agents, stakeholders or advisers make any representation or warranty as to, or accept any liability or responsibility in relation to, the adequacy, accuracy, reasonableness or completeness of the information provided as part of this document or any matter on which the information is based (including but not limited to loss or damage arising as a result of reliance by recipients on the information or any part of it). Any liabilities are hereby expressly disclaimed.

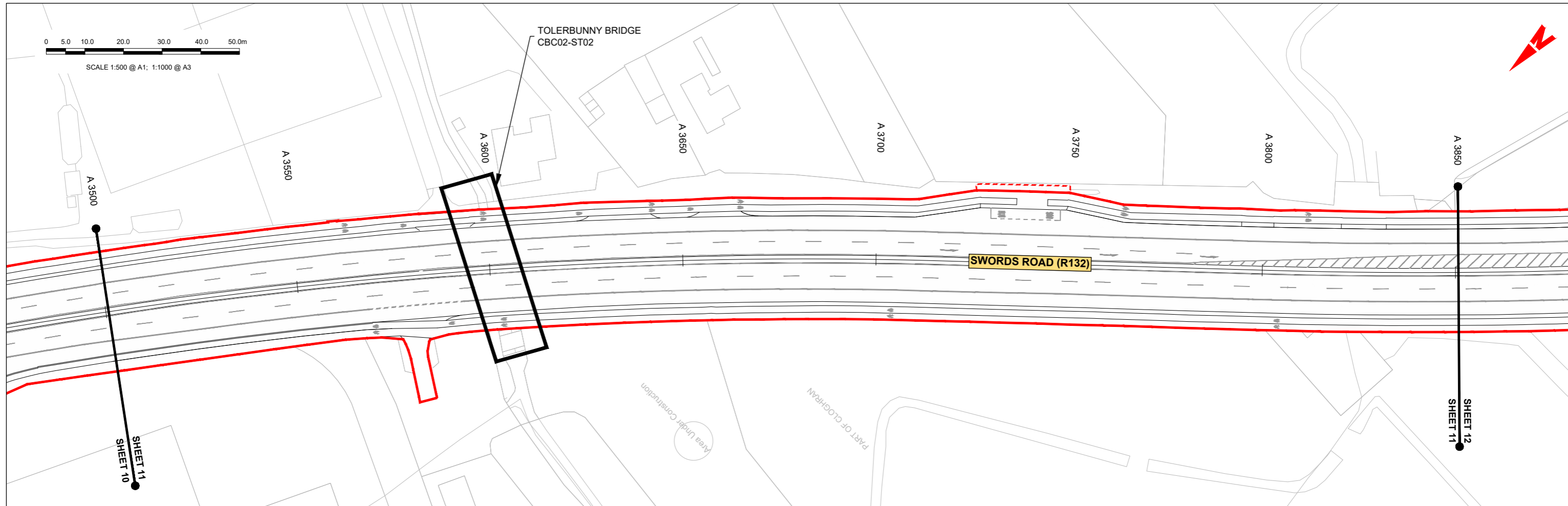
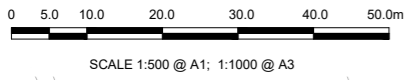
	Rev	Date	Drn	Chk'd	App'd	Description
	M01	06/04/2023	FM	IL	HOS	ISSUE FOR PHASE 4: PLANNING

 Údarás Náisiúnta Iompair National Transport Authority		Engineering Designer 		
Date	Scale	Drawn	Checked	Approved
06/04/2023	500 @ A1 1000 @ A3	FM	IL	HOS
Project Code	Originator Code	QMS Code		
BCIDB	JAC			

Programme Title <b>BUSCONNECTS DUBLIN</b> <b>CORE BUS CORRIDORS INFRASTRUCTURE WORKS</b>			
Drawing Title SWORDS TO CITY CENTRE CORE BUS CORRIDOR SCHEME MAINLINE PLAN AND PROFILE			
Drawing File Name	Sheet Number	Status	Rev
BCIDB-JAC-GEO_HV-0002_ML_00-DR-CR-0010	10 of 34	A	M01

DO NOT SCALE USE FIGURED DIMENSIONS ONLY

C:\pwworking\jacobs\_uk\_highways\_ss4\legint\_mullian\00144728\BCIDB-JAC-GEO\_HV-0002\_ML\_00-DR-CR-0001.dwg



**LEGEND:**

	PROPOSED GROUND PROFILE
	EXISTING GROUND PROFILE
	SITE BOUNDARY LINE
	TEMPORARY LAND ACQUISITION



GEO\_HV-02\_ML\_XX-M3-CI-0001-A01 LONGITUDINAL SECTION 11  
SCALE: H 1:500, V 1:100. DATUM: 50.000

C:\pwworking\jacobs\_uk\_highways\_ssa\legint\_mullian\00144728\BCIDB-JAC-GEO\_HV-0002\_ML\_00-DR-CR-0001.dwg

**Disclaimer:**

a. © National Transport Authority (NTA) 2022. This drawing is confidential and the copyright in it is owned by NTA. This drawing must not be either loaned, copied or otherwise reproduced in whole or in part or used for any purpose without the prior permission of NTA.

b. This drawing is to be used for the design element identified in the titleblock. Other information shown is to be considered indicative only. The drawing is to be read in conjunction with all other relevant design drawings.

c. O.S. data used for plans are printed under © Ordnance Survey Ireland Government of Ireland. All rights reserved. Licence Number 2022/OS\_NMA\_180 National Transport Authority. All elevations are in metres and relate to OSI Geoid Model (OSGM15) Mean Head. All Co-ordinates are in Irish Transverse Mercator Grid (ITM) as defined by OSI active local GPS station.

d. Information concerning the position of apparatus shown on this drawing is based on drawings supplied by the utility owners and/or the utility works contractor, whilst every care has been taken in the preparation of this drawing, positions should be taken as approximate and are intended for general guidance only and no representation is made by the NTA as to the accuracy, completeness, sufficiency or otherwise of this drawing and the position of the apparatus. The information contained herein does not purport to be comprehensive or final as the apparatus is subject to being altered and/or superseded. Recipients should not rely on this information. Any liabilities are hereby expressly disclaimed.

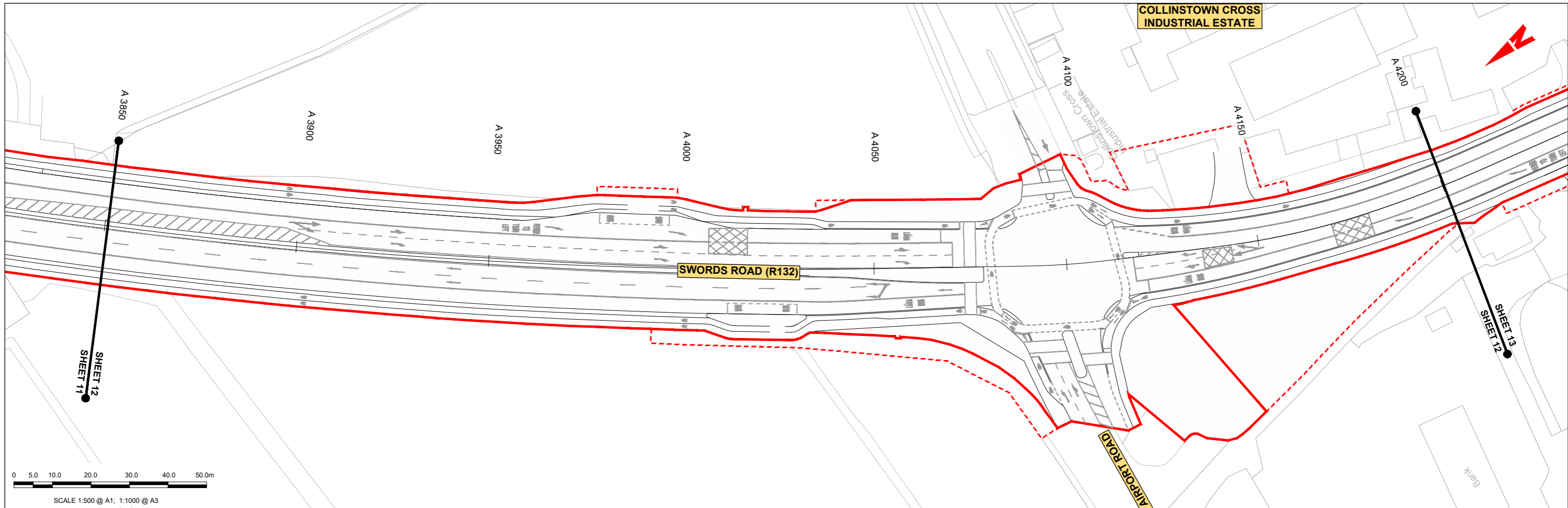
e. The information contained herein has been provided by the NTA but does not purport to be comprehensive or final. Recipients should not rely on the information. Neither the NTA nor any of its directors, officers, employees, agents, stakeholders or advisers make any representation or warranty as to, or accept any liability or responsibility in relation to, the adequacy, accuracy, reasonableness or completeness of the information provided as part of this document or any matter on which the information is based (including but not limited to loss or damage arising as a result of reliance by recipients on the information or any part of it). Any liabilities are hereby expressly disclaimed.

Rev	Date	Drn	Chk'd	App'd	Description
M01	06/04/2023	FM	IL	HOS	ISSUE FOR PHASE 4: PLANNING

 Údarás Náisiúnta Iompair National Transport Authority		Engineering Designer 		
Date	Scale	Drawn	Checked	Approved
06/04/2023	500 @ A1 1000 @ A3	FM	IL	HOS
Project Code	Originator Code	QMS Code		
BCIDB	JAC			

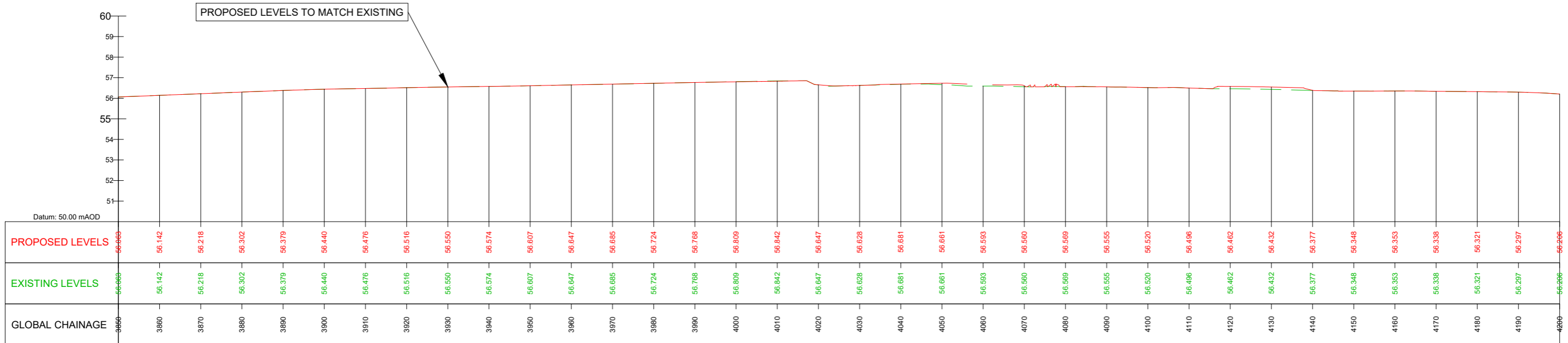
Programme Title <b>BUSCONNECTS DUBLIN</b> <b>CORE BUS CORRIDORS INFRASTRUCTURE WORKS</b>			
Drawing Title SWORDS TO CITY CENTRE CORE BUS CORRIDOR SCHEME MAINLINE PLAN AND PROFILE			
Drawing File Name	Sheet Number	Status	Rev
BCIDB-JAC-GEO_HV-0002_ML_00-DR-CR-0011	11 of 34	A	M01

DO NOT SCALE USE FIGURED DIMENSIONS ONLY



**LEGEND:**

	PROPOSED GROUND PROFILE
	EXISTING GROUND PROFILE
	SITE BOUNDARY LINE
	TEMPORARY LAND ACQUISITION



GEO\_HV-02\_ML\_XX-M3-CI-0001-A01 LONGITUDINAL SECTION 12  
SCALE: H 1:500, V 1:100. DATUM: 50.000

C:\pwworking\jacobs\_uk\_highways\_ssa\legint\_mullian\00144728\BCIDB-JAC-GEO\_HV-0002\_ML\_00-DR-CR-0001.dwg

**Disclaimer:**

a. © National Transport Authority (NTA) 2022. This drawing is confidential and the copyright in it is owned by NTA. This drawing must not be either loaned, copied or otherwise reproduced in whole or in part or used for any purpose without the prior permission of NTA.

b. This drawing is to be used for the design element identified in the titleblock. Other information shown is to be considered indicative only. The drawing is to be read in conjunction with all other relevant design drawings.

c. O.S. data used for plans are printed under © Ordnance Survey Ireland Government of Ireland. All rights reserved. Licence Number 2022/OS\_NMA\_180 National Transport Authority. All elevations are in metres and relate to OSI Geoid Model (OSGM15) Mean Head. All Co-ordinates are in Irish Transverse Mercator Grid (ITM) as defined by OSI active local GPS station.

d. Information concerning the position of apparatus shown on this drawing is based on drawings supplied by the utility owners and/or the utility works contractor, whilst every care has been taken in the preparation of this drawing, positions should be taken as approximate and are intended for general guidance only and no representation is made by the NTA as to the accuracy, completeness, sufficiency or otherwise of this drawing and the position of the apparatus. The information contained herein does not purport to be comprehensive or final as the apparatus is subject to being altered and/or superceded. Recipients should not rely on this information. Any liabilities are hereby expressly disclaimed.

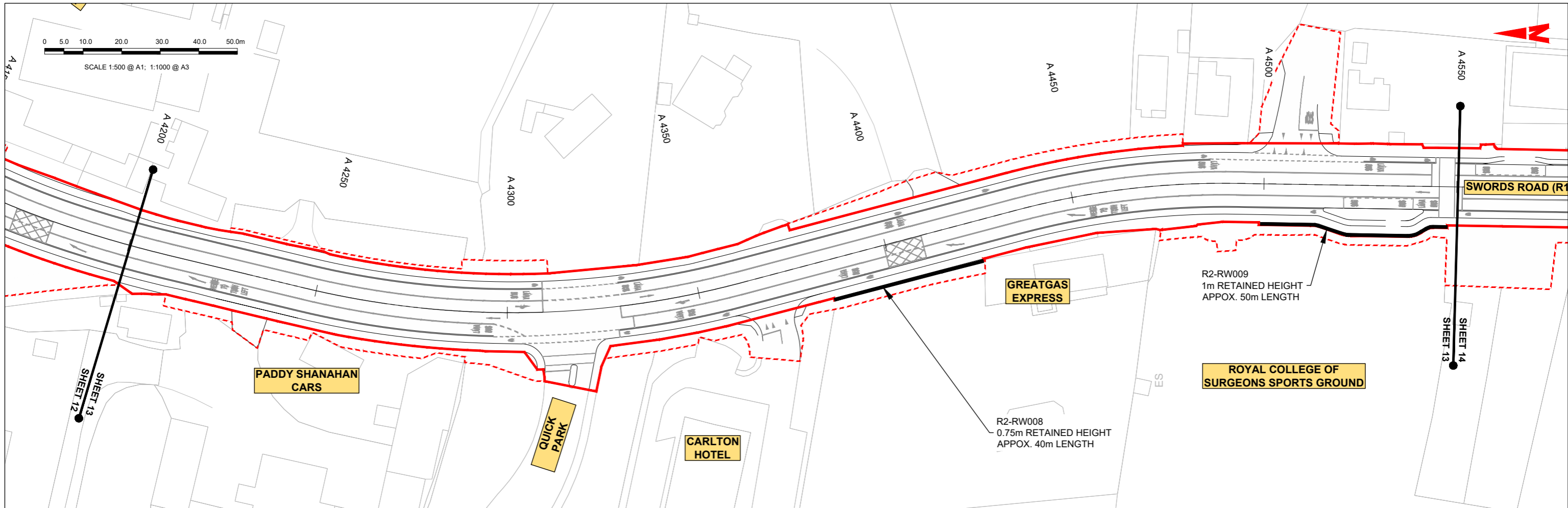
e. The information contained herein has been provided by the NTA but does not purport to be comprehensive or final. Recipients should not rely on the information. Neither the NTA nor any of its directors, officers, employees, agents, stakeholders or advisers make any representation or warranty as to, or accept any liability or responsibility in relation to, the adequacy, accuracy, reasonableness or completeness of the information provided as part of this document or any matter on which the information is based (including but not limited to loss or damage arising as a result of reliance by recipients on the information or any part of it). Any liabilities are hereby expressly disclaimed.

Rev	Date	Drn	Chk'd	App'd	Description
M01	06/04/2023	FM	IL	HOS	ISSUE FOR PHASE 4: PLANNING

 Údarás Náisiúnta Iompair National Transport Authority		Engineering Designer 		
Date	Scale	Drawn	Checked	Approved
06/04/2023	500 @ A1 1000 @ A3	FM	IL	HOS
Project Code	Originator Code	QMS Code		
BCIDB	JAC			

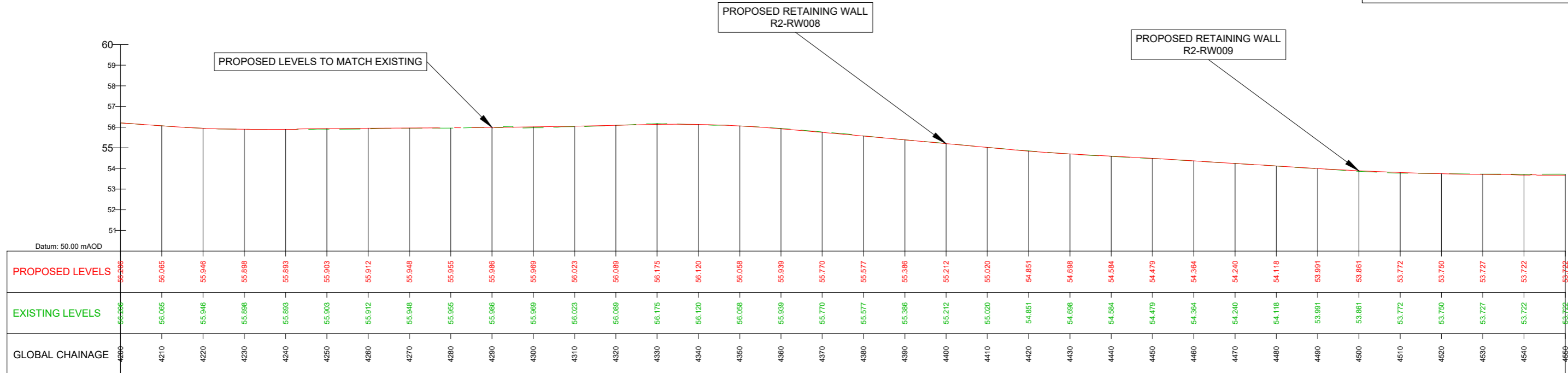
Programme Title <b>BUSCONNECTS DUBLIN</b> <b>CORE BUS CORRIDORS INFRASTRUCTURE WORKS</b>			
Drawing Title SWORDS TO CITY CENTRE CORE BUS CORRIDOR SCHEME MAINLINE PLAN AND PROFILE			
Drawing File Name	Sheet Number	Status	Rev
BCIDB-JAC-GEO_HV-0002_ML_00-DR-CR-0012	12 of 34	A	M01

DO NOT SCALE USE FIGURED DIMENSIONS ONLY



**LEGEND:**

	PROPOSED GROUND PROFILE
	EXISTING GROUND PROFILE
	SITE BOUNDARY LINE
	TEMPORARY LAND ACQUISITION



GEO\_HV-02\_ML\_XX-M3-CI-0001-A01 LONGITUDINAL SECTION 13  
SCALE: H 1:500, V 1:100. DATUM: 50.000

**Disclaimer:**

a. © National Transport Authority (NTA) 2022. This drawing is confidential and the copyright in it is owned by NTA. This drawing must not be either loaned, copied or otherwise reproduced in whole or in part or used for any purpose without the prior permission of NTA.

b. This drawing is to be used for the design element identified in the titleblock. Other information shown is to be considered indicative only. The drawing is to be read in conjunction with all other relevant design drawings.

c. O.S. data used for plans are printed under © Ordnance Survey Ireland Government of Ireland. All rights reserved. Licence Number 2022/OS\_NMA\_180 National Transport Authority. All elevations are in metres and relate to OSI Geoid Model (OSGM15) Mean Head. All Co-ordinates are in Irish Transverse Mercator Grid (ITM) as defined by OSI active local GPS station.

d. Information concerning the position of apparatus shown on this drawing is based on drawings supplied by the utility owners and/or the utility works contractor, whilst every care has been taken in the preparation of this drawing, positions should be taken as approximate and are intended for general guidance only and no representation is made by the NTA as to the accuracy, completeness, sufficiency or otherwise of this drawing and the position of the apparatus. The information contained herein does not purport to be comprehensive or final as the apparatus is subject to being altered and/or superceded. Recipients should not rely on this information. Any liabilities are hereby expressly disclaimed.

e. The information contained herein has been provided by the NTA but does not purport to be comprehensive or final. Recipients should not rely on the information. Neither the NTA nor any of its directors, officers, employees, agents, stakeholders or advisers make any representation or warranty as to, or accept any liability or responsibility in relation to, the adequacy, accuracy, reasonableness or completeness of the information provided as part of this document or any matter on which the information is based (including but not limited to loss or damage arising as a result of reliance by recipients on the information or any part of it). Any liabilities are hereby expressly disclaimed.

Rev	Date	Drn	Chk'd	App'd	Description
M01	06/04/2023	FM	IL	HOS	ISSUE FOR PHASE 4: PLANNING

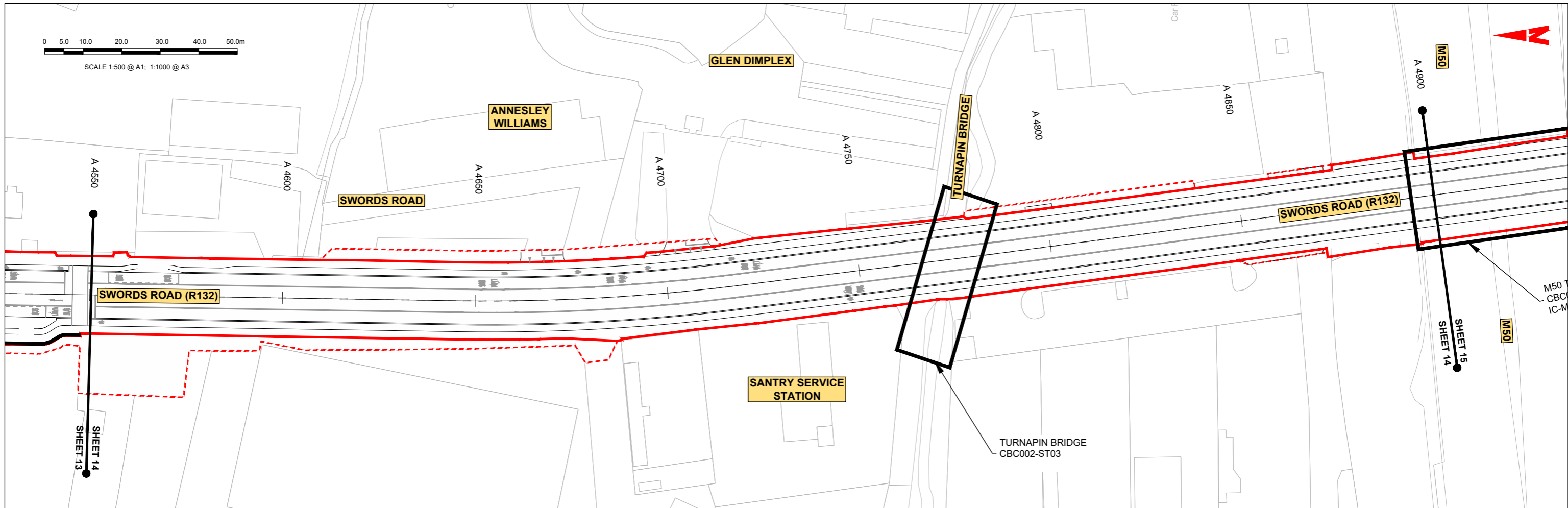
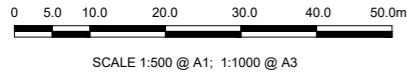
 Údarás Náisiúnta Iompair National Transport Authority		 Engineering Designer		
Date	Scale	Drawn	Checked	Approved
06/04/2023	500 @ A1 1000 @ A3	FM	IL	HOS
Project Code	Originator Code	QMS Code		
BCIDB	JAC			

<b>Programme Title</b> BUSCONNECTS DUBLIN CORE BUS CORRIDORS INFRASTRUCTURE WORKS			
<b>Drawing Title</b> SWORDS TO CITY CENTRE CORE BUS CORRIDOR SCHEME MAINLINE PLAN AND PROFILE			
Drawing File Name	Sheet Number	Status	Rev
BCIDB-JAC-GEO_HV-0002_ML_00-DR-CR-0013	13 of 34	A	M01

DO NOT SCALE USE FIGURED DIMENSIONS ONLY

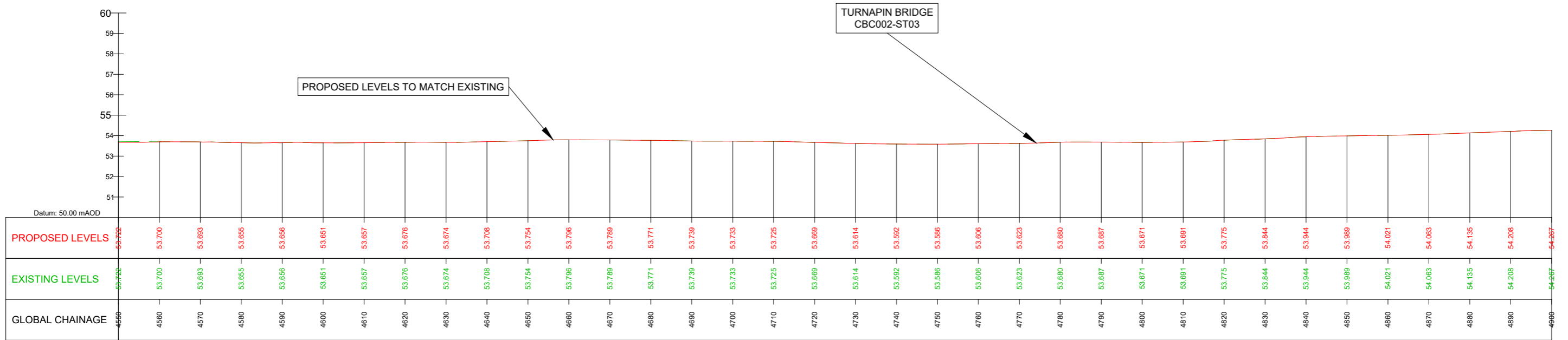
C:\pwworking\jacobs\_uk\_highways\_ss4\legint\_mullian\00144728\BCIDB-JAC-GEO\_HV-0002\_ML\_00-DR-CR-001.dwg





**LEGEND:**

- PROPOSED GROUND PROFILE
- - - EXISTING GROUND PROFILE
- SITE BOUNDARY LINE
- - - TEMPORARY LAND ACQUISITION



GEO\_HV-02\_ML\_XX-M3-CI-0001-A01 LONGITUDINAL SECTION 14  
SCALE: H 1:500,V 1:100. DATUM: 50.000

C:\pwworking\jacobs\_uk\_highways\_ss4\legint\_mullian\00144728\BCIDB-JAC-GEO\_HV-0002\_ML\_00-DR-CR-0001.dwg

**Disclaimer:**

a. © National Transport Authority (NTA) 2022. This drawing is confidential and the copyright in it is owned by NTA. This drawing must not be either loaned, copied or otherwise reproduced in whole or in part or used for any purpose without the prior permission of NTA.

b. This drawing is to be used for the design element identified in the titleblock. Other information shown is to be considered indicative only. The drawing is to be read in conjunction with all other relevant design drawings.

c. O.S. data used for plans are printed under © Ordnance Survey Ireland Government of Ireland. All rights reserved. Licence Number 2022/OS\_NMA\_180 National Transport Authority. All elevations are in metres and relate to OS Geoid Model (OSGM15) Mean Head. All Co-ordinates are in Irish Transverse Mercator Grid (ITM) as defined by OSI active local GPS station.

d. Information concerning the position of apparatus shown on this drawing is based on drawings supplied by the utility owners and/or the utility works contractor, whilst every care has been taken in the preparation of this drawing, positions should be taken as approximate and are intended for general guidance only and no representation is made by the NTA as to the accuracy, completeness, sufficiency or otherwise of this drawing and the position of the apparatus. The information contained herein does not purport to be comprehensive or final as the apparatus is subject to being altered and/or superceded. Recipients should not rely on this information. Any liabilities are hereby expressly disclaimed.

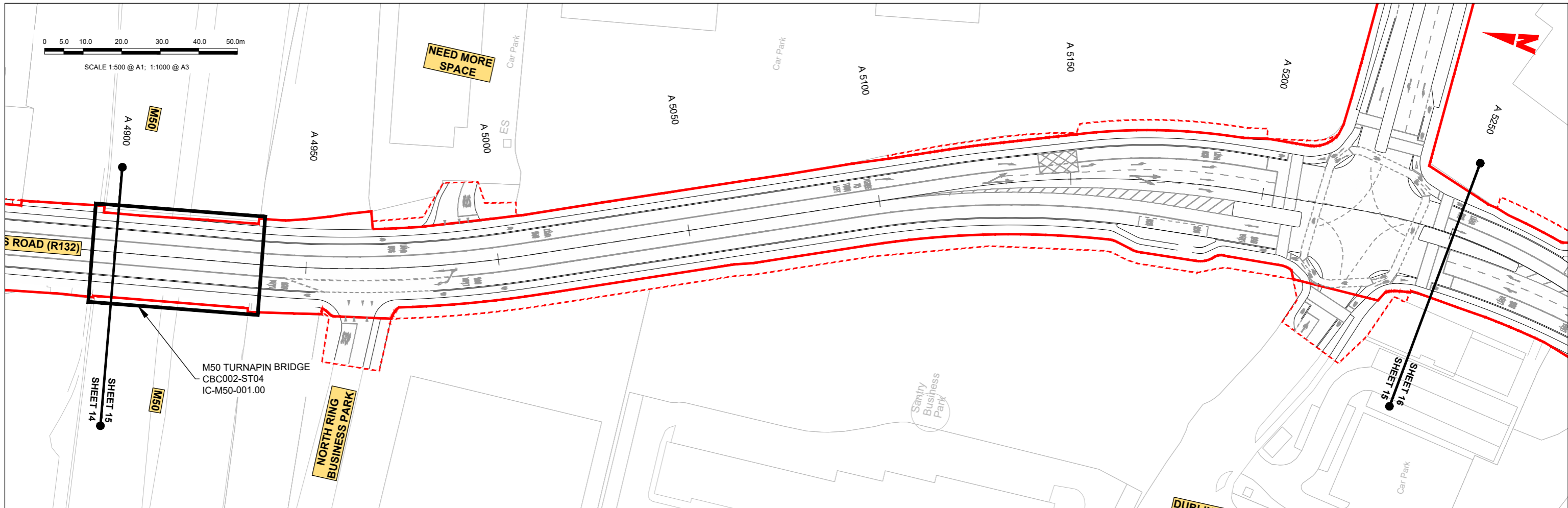
e. The information contained herein has been provided by the NTA but does not purport to be comprehensive or final. Recipients should not rely on the information. Neither the NTA nor any of its directors, officers, employees, agents, stakeholders or advisers make any representation or warranty as to, or accept any liability or responsibility in relation to, the adequacy, accuracy, reasonableness or completeness of the information provided as part of this document or any matter on which the information is based (including but not limited to loss or damage arising as a result of reliance by recipients on the information or any part of it). Any liabilities are hereby expressly disclaimed.

Rev	Date	Drn	Chk'd	App'd	Description
M01	06/04/2023	FM	IL	HOS	ISSUE FOR PHASE 4: PLANNING

Date	Scale	Drawn	Checked	Approved
06/04/2023	500 @ A1 1000 @ A3	FM	IL	HOS
Project Code	Originator Code	QMS Code		
BCIDB	JAC			

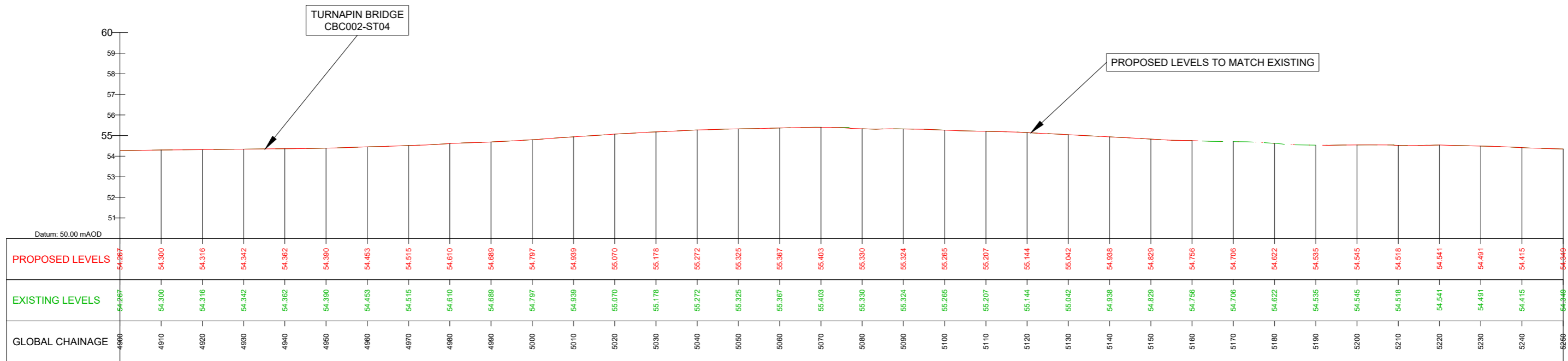
<b>Programme Title</b> <b>BUSCONNECTS DUBLIN</b> <b>CORE BUS CORRIDORS INFRASTRUCTURE WORKS</b>			
<b>Drawing Title</b> SWORDS TO CITY CENTRE CORE BUS CORRIDOR SCHEME MAINLINE PLAN AND PROFILE			
Drawing File Name	Sheet Number	Status	Rev
BCIDB-JAC-GEO_HV-0002_ML_00-DR-CR-0014	14 of 34	A	M01

DO NOT SCALE USE FIGURED DIMENSIONS ONLY



**LEGEND:**

	PROPOSED GROUND PROFILE
	EXISTING GROUND PROFILE
	SITE BOUNDARY LINE
	TEMPORARY LAND ACQUISITION



GEO\_HV-02\_ML\_XX-M3-CI-0001-A01 LONGITUDINAL SECTION 15  
SCALE: H 1:500, V 1:100. DATUM: 50.000

**Disclaimer:**

a. © National Transport Authority (NTA) 2022. This drawing is confidential and the copyright in it is owned by NTA. This drawing must not be either loaned, copied or otherwise reproduced in whole or in part or used for any purpose without the prior permission of NTA.

b. This drawing is to be used for the design element identified in the titleblock. Other information shown is to be considered indicative only. The drawing is to be read in conjunction with all other relevant design drawings.

c. O.S. data used for plans are printed under © Ordnance Survey Ireland Government of Ireland. All rights reserved. Licence Number 2022/OS\_NMA\_180 National Transport Authority. All elevations are in metres and relate to OSI Geoid Model (OSGM15) Mean Head. All Co-ordinates are in Irish Transverse Mercator Grid (ITM) as defined by OSI active local GPS station.

d. Information concerning the position of apparatus shown on this drawing is based on drawings supplied by the utility owners and/or the utility works contractor, whilst every care has been taken in the preparation of this drawing, positions should be taken as approximate and are intended for general guidance only and no representation is made by the NTA as to the accuracy, completeness, sufficiency or otherwise of this drawing and the position of the apparatus. The information contained herein does not purport to be comprehensive or final as the apparatus is subject to being altered and/or superceded. Recipients should not rely on this information. Any liabilities are hereby expressly disclaimed.

e. The information contained herein has been provided by the NTA but does not purport to be comprehensive or final. Recipients should not rely on the information. Neither the NTA nor any of its directors, officers, employees, agents, stakeholders or advisers make any representation or warranty as to, or accept any liability or responsibility in relation to, the adequacy, accuracy, reasonableness or completeness of the information provided as part of this document or any matter on which the information is based (including but not limited to loss or damage arising as a result of reliance by recipients on the information or any part of it). Any liabilities are hereby expressly disclaimed.

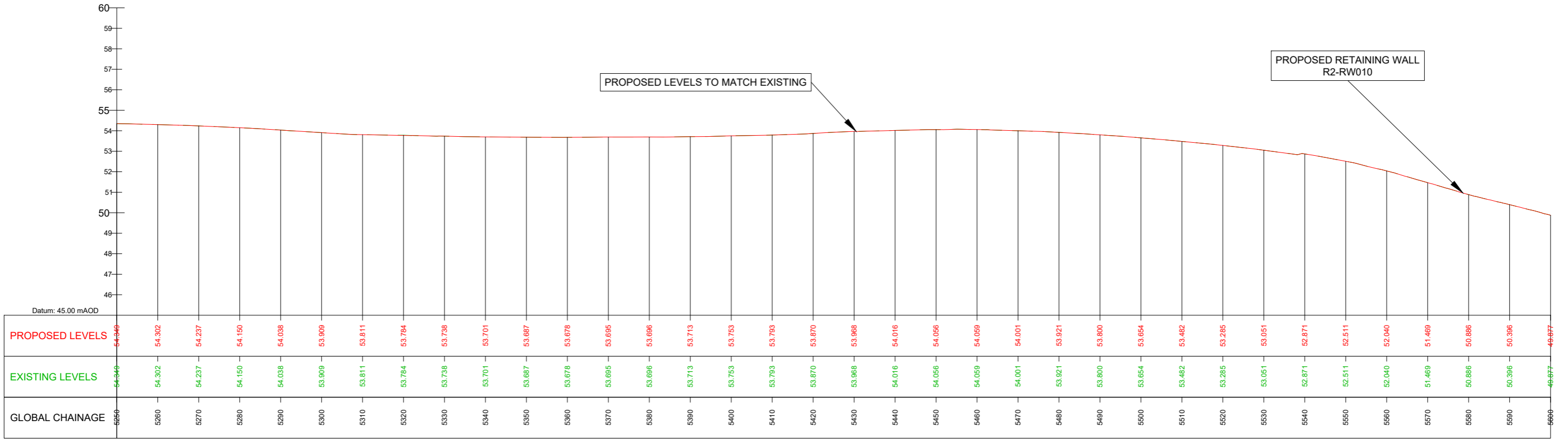
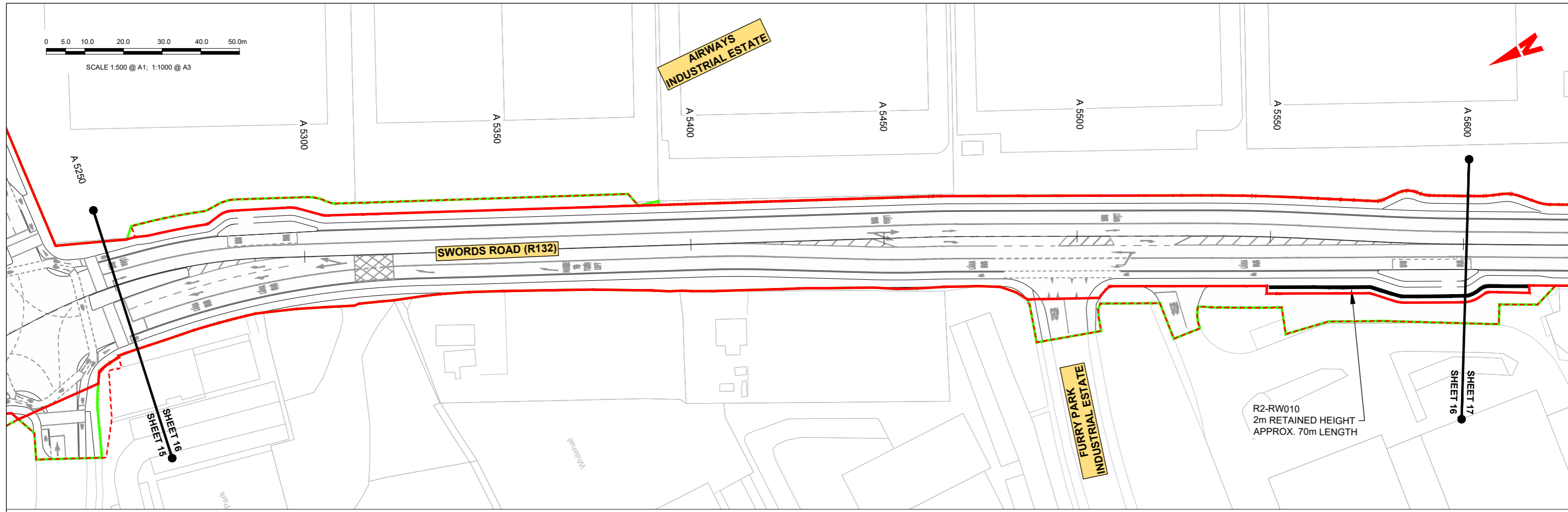
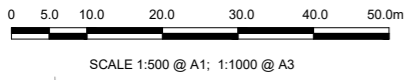
Rev	Date	Drn	Chk'd	App'd	Description
M01	06/04/2023	FM	IL	HOS	ISSUE FOR PHASE 4: PLANNING

 Údarás Náisiúnta Iompair National Transport Authority		Engineering Designer 		
Date	Scale	Drawn	Checked	Approved
06/04/2023	500 @ A1 1000 @ A3	FM	IL	HOS
Project Code	Originator Code	QMS Code		
BCIDB	JAC			

Programme Title <b>BUSCONNECTS DUBLIN</b> <b>CORE BUS CORRIDORS INFRASTRUCTURE WORKS</b>			
Drawing Title SWORDS TO CITY CENTRE CORE BUS CORRIDOR SCHEME MAINLINE PLAN AND PROFILE			
Drawing File Name	Sheet Number	Status	Rev
BCIDB-JAC-GEO_HV-0002_ML_00-DR-CR-0015	15 of 34	A	M01

DO NOT SCALE USE FIGURED DIMENSIONS ONLY

C:\pwworking\jacobs\_uk\_highways\_ssa\legintl\_mullian\00144728\BCIDB-JAC-GEO\_HV-0002\_ML\_00-DR-CR-0001.dwg



GEO\_HV-02\_ML\_XX-M3-CI-0001-A01 LONGITUDINAL SECTION 16  
SCALE: H 1:500, V 1:100. DATUM: 45.00

C:\pwworking\jacobs\_uk\_highways\_ssa\legintl\_mullian\00144728\BCIDB-JAC-GEO\_HV-0002\_ML\_00-DR-CR-0016.dwg

**Disclaimer**

a. © National Transport Authority (NTA) 2022. This drawing is confidential and the copyright in it is owned by NTA. This drawing must not be either loaned, copied or otherwise reproduced in whole or in part or used for any purpose without the prior permission of NTA.

b. This drawing is to be used for the design element identified in the titleblock. Other information shown is to be considered indicative only. The drawing is to be read in conjunction with all other relevant design drawings.

c. O.S. data used for plans are printed under © Ordnance Survey Ireland Government of Ireland. All rights reserved. Licence Number 2022/OS\_NMA\_180 National Transport Authority. All elevations are in metres and relate to OSI Geoid Model (OSGM15) Mean Head. All Co-ordinates are in Irish Transverse Mercator Grid (ITM) as defined by OSI active local GPS station.

d. Information concerning the position of apparatus shown on this drawing is based on drawings supplied by the utility owners and/or the utility works contractor, whilst every care has been taken in the preparation of this drawing, positions should be taken as approximate and are intended for general guidance only and no representation is made by the NTA as to the accuracy, completeness, sufficiency or otherwise of this drawing and the position of the apparatus. The information contained herein does not purport to be comprehensive or final as the apparatus is subject to being altered and/or superceded. Recipients should not rely on this information. Any liabilities are hereby expressly disclaimed.

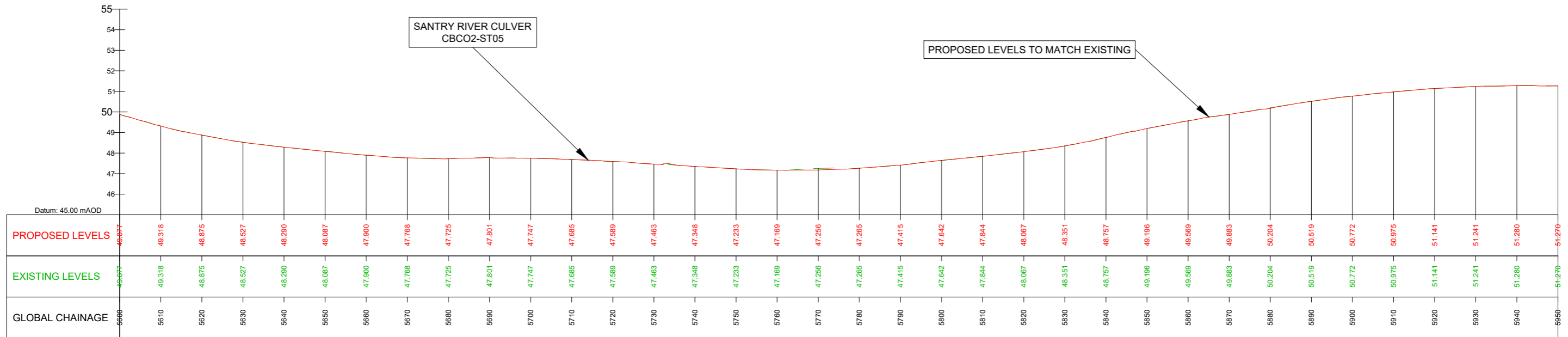
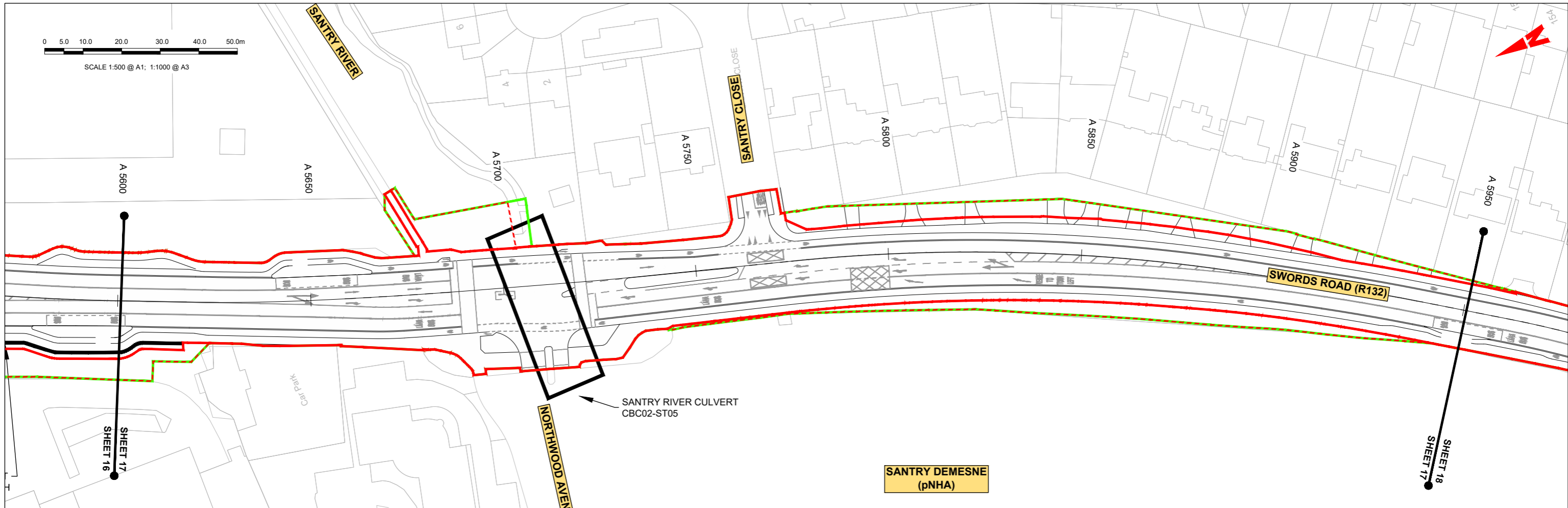
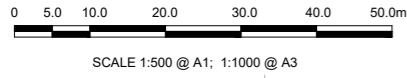
e. The information contained herein has been provided by the NTA but does not purport to be comprehensive or final. Recipients should not rely on the information. Neither the NTA nor any of its directors, officers, employees, agents, stakeholders or advisers make any representation or warranty as to, or accept any liability or responsibility in relation to, the adequacy, accuracy, reasonableness or completeness of the information provided as part of this document or any matter on which the information is based (including but not limited to loss or damage arising as a result of reliance by recipients on the information or any part of it). Any liabilities are hereby expressly disclaimed.

Rev	Date	Drn	Chk'd	App'd	Description
M01	06/04/2023	FM	IL	HOS	ISSUE FOR PHASE 4: PLANNING

Date	Scale	Drawn	Checked	Approved
06/04/2023	500 @ A1 1000 @ A3	FM	IL	HOS
Project Code	Originator Code	QMS Code		
BCIDB	JAC			

<b>Programme Title</b> <b>BUSCONNECTS DUBLIN</b> <b>CORE BUS CORRIDORS INFRASTRUCTURE WORKS</b>			
<b>Drawing Title</b> SWORDS TO CITY CENTRE CORE BUS CORRIDOR SCHEME MAINLINE PLAN AND PROFILE			
Drawing File Name	Sheet Number	Status	Rev
BCIDB-JAC-GEO_HV-0002_ML_00-DR-CR-0016	16 of 34	A	M01

DO NOT SCALE USE FIGURED DIMENSIONS ONLY



GEO\_HV-02\_ML\_XX-M3-CI-0001-A01 LONGITUDINAL SECTION 17  
SCALE: H 1:500, V 1:100. DATUM: 45.000

**Disclaimer:**

a. © National Transport Authority (NTA) 2022. This drawing is confidential and the copyright in it is owned by NTA. This drawing must not be either loaned, copied or otherwise reproduced in whole or in part or used for any purpose without the prior permission of NTA.

b. This drawing is to be used for the design element identified in the titleblock. Other information shown is to be considered indicative only. The drawing is to be read in conjunction with all other relevant design drawings.

c. O.S. data used for plans are printed under © Ordnance Survey Ireland Government of Ireland. All rights reserved. Licence Number 2022/O.S. NMA, 180 National Transport Authority. All elevations are in metres and relate to OSI Geoid Model (OSGM15) Mean Head. All Co-ordinates are in Irish Transverse Mercator Grid (ITM) as defined by OSI active local GPS station.

d. Information concerning the position of apparatus shown on this drawing is based on drawings supplied by the utility owners and/or the utility works contractor, whilst every care has been taken in the preparation of this drawing, positions should be taken as approximate and are intended for general guidance only and no representation is made by the NTA as to the accuracy, completeness, sufficiency or otherwise of this drawing and the position of the apparatus. The information contained herein does not purport to be comprehensive or final as the apparatus is subject to being altered and/or superceded. Recipients should not rely on this information. Any liabilities are hereby expressly disclaimed.

e. The information contained herein has been provided by the NTA but does not purport to be comprehensive or final. Recipients should not rely on the information. Neither the NTA nor any of its directors, officers, employees, agents, stakeholders or advisers make any representation or warranty as to, or accept any liability or responsibility in relation to, the adequacy, accuracy, reasonableness or completeness of the information provided as part of this document or any matter on which the information is based (including but not limited to loss or damage arising as a result of reliance by recipients on the information or any part of it). Any liabilities are hereby expressly disclaimed.



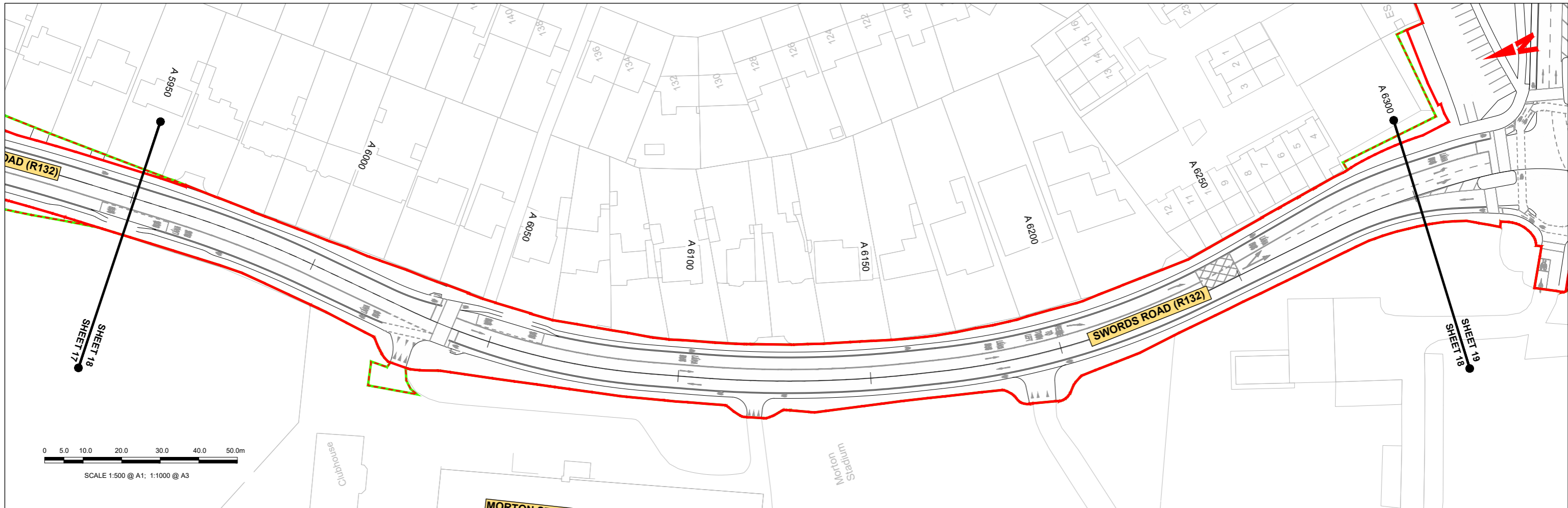
Rev	Date	Drn	Chk'd	App'd	Description
M01	06/04/2023	FM	IL	HOS	ISSUE FOR PHASE 4: PLANNING

Date	Scale	Drawn	Checked	Approved
06/04/2023	500 @ A1 1000 @ A3	FM	IL	HOS
Project Code	Originator Code	QMS Code		
BCIDB	JAC			

<b>Programme Title</b> BUSCONNECTS DUBLIN CORE BUS CORRIDORS INFRASTRUCTURE WORKS			
<b>Drawing Title</b> SWORDS TO CITY CENTRE CORE BUS CORRIDOR SCHEME MAINLINE PLAN AND PROFILE			
Drawing File Name	Sheet Number	Status	Rev
BCIDB-JAC-GEO_HV-0002_ML_00-DR-CR-0017	17 of 34	A	M01

DO NOT SCALE USE FIGURED DIMENSIONS ONLY

C:\pwworking\jacobs\_uk\_highways\_ssa\legint\_mullian\00144728\BCIDB-JAC-GEO\_HV-0002\_ML\_00-DR-CR-0016.dwg



GEO\_HV-02\_ML\_XX-M3-CI-0001-A01 LONGITUDINAL SECTION 18  
SCALE: H 1:500, V 1:100. DATUM: 45.00

C:\pwworking\jacobs\_uk\_highways\_ssa\legintl\_mullian\00144728\BCIDB-JAC-GEO\_HV-0002\_ML\_00-DR-CR-0016.dwg

**Disclaimer:**

a. © National Transport Authority (NTA) 2022. This drawing is confidential and the copyright in it is owned by NTA. This drawing must not be either loaned, copied or otherwise reproduced in whole or in part or used for any purpose without the prior permission of NTA.

b. This drawing is to be used for the design element identified in the titleblock. Other information shown is to be considered indicative only. The drawing is to be read in conjunction with all other relevant design drawings.

c. O.S. data used for plans are printed under © Ordnance Survey Ireland Government of Ireland. All rights reserved. Licence Number 2022/O.S.\_NMA\_180 National Transport Authority. All elevations are in metres and relate to OSI Geoid Model (OSGM15) Mean Head. All Co-ordinates are in Irish Transverse Mercator Grid (ITM) as defined by OSI active local GPS station.

d. Information concerning the position of apparatus shown on this drawing is based on drawings supplied by the utility owners and/or the utility works contractor, whilst every care has been taken in the preparation of this drawing, positions should be taken as approximate and are intended for general guidance only and no representation is made by the NTA as to the accuracy, completeness, sufficiency or otherwise of this drawing and the position of the apparatus. The information contained herein does not purport to be comprehensive or final as the apparatus is subject to being altered and/or superseded. Recipients should not rely on this information. Any liabilities are hereby expressly disclaimed.

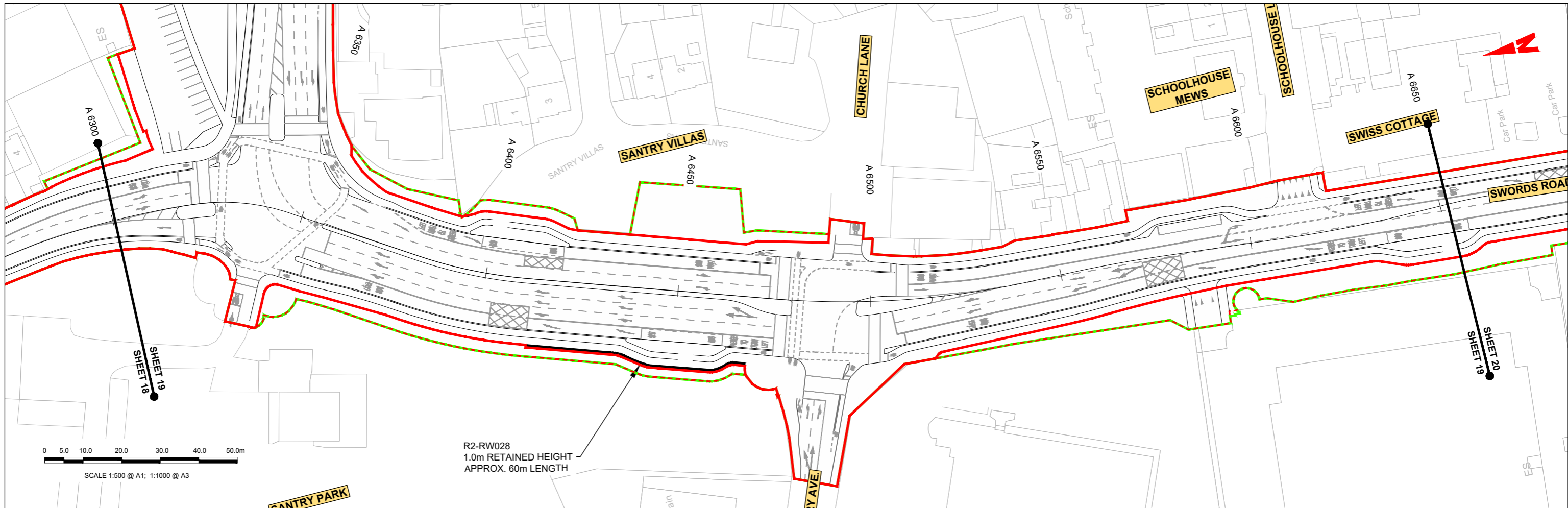
e. The information contained herein has been provided by the NTA but does not purport to be comprehensive or final. Recipients should not rely on the information. Neither the NTA nor any of its directors, officers, employees, agents, stakeholders or advisers make any representation or warranty as to, or accept any liability or responsibility in relation to, the adequacy, accuracy, reasonableness or completeness of the information provided as part of this document or any matter on which the information is based (including but not limited to loss or damage arising as a result of reliance by recipients on the information or any part of it). Any liabilities are hereby expressly disclaimed.

Rev	Date	Drn	Chk'd	App'd	Description
M01	06/04/2023	FM	IL	HOS	ISSUE FOR PHASE 4: PLANNING

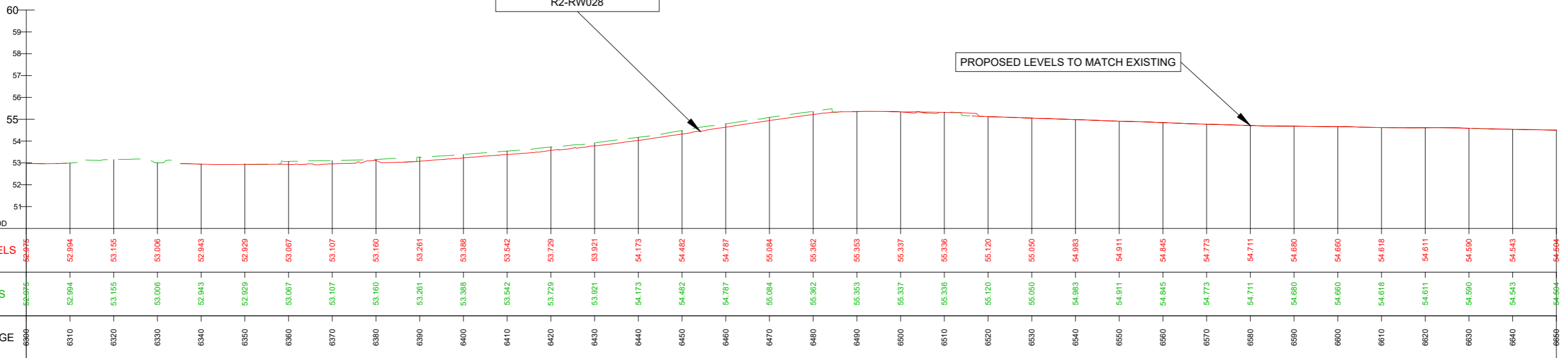
Date	Scale	Drawn	Checked	Approved
06/04/2023	500 @ A1 1000 @ A3	FM	IL	HOS
Project Code	Originator Code	QMS Code		
BCIDB	JAC			

<b>Programme Title</b> <b>BUSCONNECTS DUBLIN</b> <b>CORE BUS CORRIDORS INFRASTRUCTURE WORKS</b>			
<b>Drawing Title</b> SWORDS TO CITY CENTRE CORE BUS CORRIDOR SCHEME MAINLINE PLAN AND PROFILE			
Drawing File Name	Sheet Number	Status	Rev
BCIDB-JAC-GEO_HV-0002_ML_00-DR-CR-0018	18 of 34	A	M01

DO NOT SCALE USE FIGURED DIMENSIONS ONLY



R2-RW028  
1.0m RETAINED HEIGHT  
APPROX. 60m LENGTH



GEO\_HV-02\_ML\_XX-M3-CI-0001-A01 LONGITUDINAL SECTION 19  
SCALE: H 1:500, V 1:100. DATUM: 50.000

C:\pwworking\jacobs\_uk\_highways\_ssa\legintl\_mullian\00144728\BCIDB-JAC-GEO\_HV-0002\_ML\_00-DR-CR-0016.dwg

**Disclaimer**

a. © National Transport Authority (NTA) 2022. This drawing is confidential and the copyright in it is owned by NTA. This drawing must not be either loaned, copied or otherwise reproduced in whole or in part or used for any purpose without the prior permission of NTA.

b. This drawing is to be used for the design element identified in the titleblock. Other information shown is to be considered indicative only. The drawing is to be read in conjunction with all other relevant design drawings.

c. O.S. data used for plans are printed under © Ordnance Survey Ireland Government of Ireland. All rights reserved. Licence Number 2022/OS\_NMA\_180 National Transport Authority. All elevations are in metres and relate to OSI Geoid Model (OSGM15) Mean Head. All Co-ordinates are in Irish Transverse Mercator Grid (ITM) as defined by OSI active local GPS station.

d. Information concerning the position of apparatus shown on this drawing is based on drawings supplied by the utility owners and/or the utility works contractor, whilst every care has been taken in the preparation of this drawing, positions should be taken as approximate and are intended for general guidance only and no representation is made by the NTA as to the accuracy, completeness, sufficiency or otherwise of this drawing and the position of the apparatus. The information contained herein does not purport to be comprehensive or final as the apparatus is subject to being altered and/or superseded. Recipients should not rely on this information. Any liabilities are hereby expressly disclaimed.

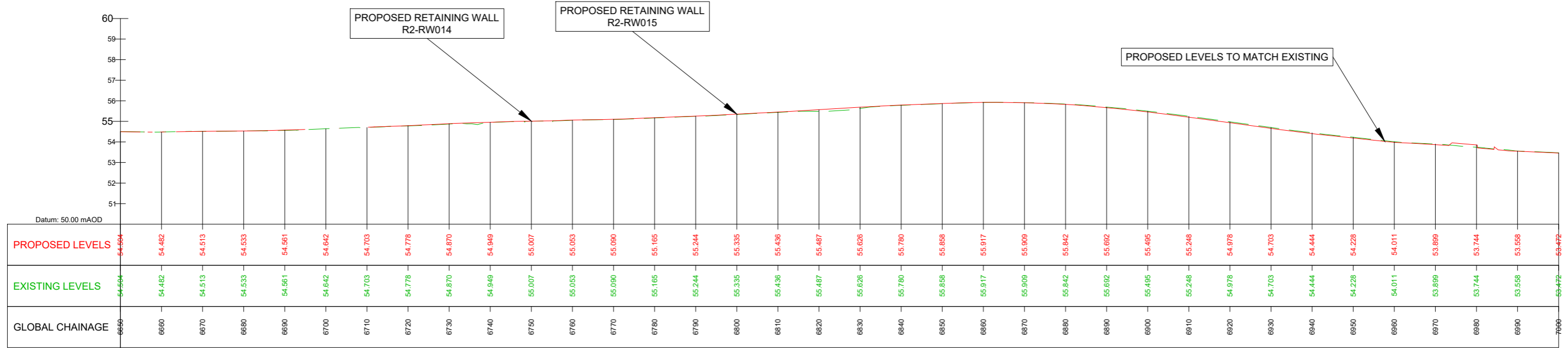
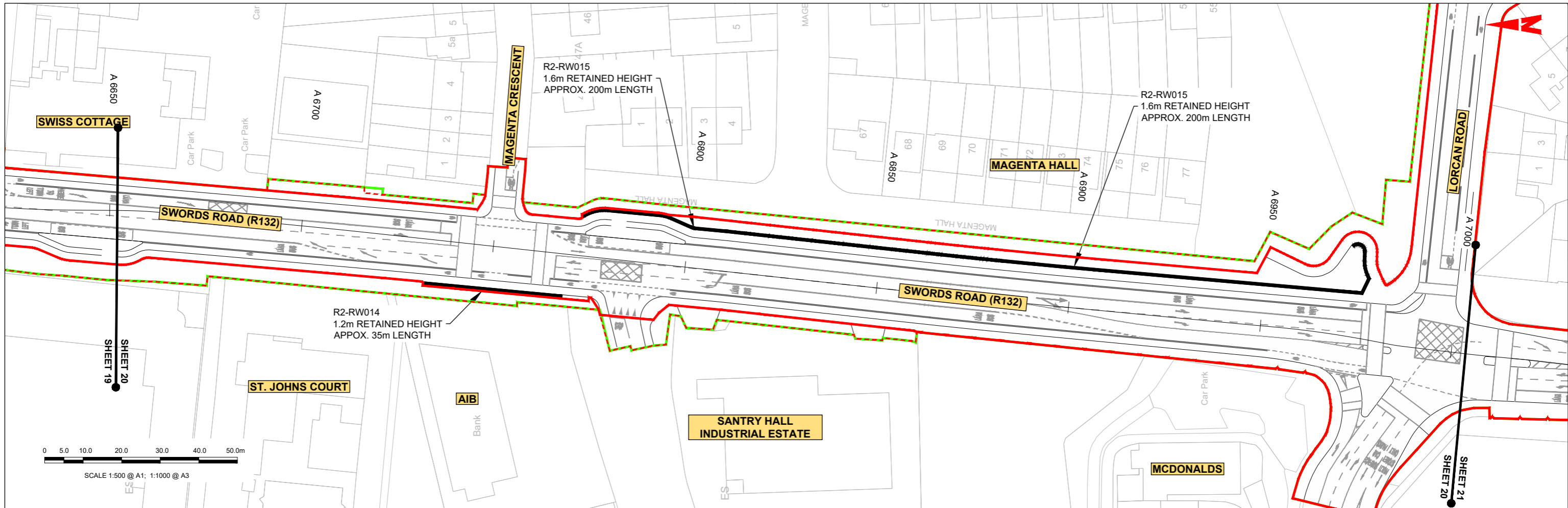
e. The information contained herein has been provided by the NTA but does not purport to be comprehensive or final. Recipients should not rely on the information. Neither the NTA nor any of its directors, officers, employees, agents, stakeholders or advisers make any representation or warranty as to, or accept any liability or responsibility in relation to, the adequacy, accuracy, reasonableness or completeness of the information provided as part of this document or any matter on which the information is based (including but not limited to loss or damage arising as a result of reliance by recipients on the information or any part of it). Any liabilities are hereby expressly disclaimed.

Rev	Date	Drn	Chk'd	App'd	Description
M01	06/04/2023	FM	IL	HOS	ISSUE FOR PHASE 4: PLANNING

Date	Scale	Drawn	Checked	Approved
06/04/2023	500 @ A1 1000 @ A3	FM	IL	HOS
Project Code	Originator Code	QMS Code		
BCIDB	JAC			

<b>Programme Title</b> <b>BUSCONNECTS DUBLIN</b> <b>CORE BUS CORRIDORS INFRASTRUCTURE WORKS</b>			
<b>Drawing Title</b> SWORDS TO CITY CENTRE CORE BUS CORRIDOR SCHEME MAINLINE PLAN AND PROFILE			
Drawing File Name	Sheet Number	Status	Rev
BCIDB-JAC-GEO_HV-0002_ML_00-DR-CR-0019	19 of 34	A	M01

DO NOT SCALE USE FIGURED DIMENSIONS ONLY



GEO\_HV-02\_ML\_XX-M3-CI-0001-A01 LONGITUDINAL SECTION 20  
SCALE: H 1:500, V 1:100. DATUM: 50.000

C:\pwworking\jacobs\_uk\_highways\_ssa\legint\_mullian\00144728\BCIDB-JAC-GEO\_HV-0002\_ML\_00-DR-CR-0016.dwg

**Disclaimer:**

a. © National Transport Authority (NTA) 2022. This drawing is confidential and the copyright in it is owned by NTA. This drawing must not be either loaned, copied or otherwise reproduced in whole or in part or used for any purpose without the prior permission of NTA.

b. This drawing is to be used for the design element identified in the titleblock. Other information shown is to be considered indicative only. The drawing is to be read in conjunction with all other relevant design drawings.

c. O.S. data used for plans are printed under © Ordnance Survey Ireland Government of Ireland. All rights reserved. Licence Number 2022/OS\_NMA\_180 National Transport Authority. All elevations are in metres and relate to OS Geoid Model (OSGM15) Mean Head. All Co-ordinates are in Irish Transverse Mercator Grid (ITM) as defined by OSI active local GPS station.

d. Information concerning the position of apparatus shown on this drawing is based on drawings supplied by the utility owners and/or the utility works contractor, whilst every care has been taken in the preparation of this drawing, positions should be taken as approximate and are intended for general guidance only and no representation is made by the NTA as to the accuracy, completeness, sufficiency or otherwise of this drawing and the position of the apparatus. The information contained herein does not purport to be comprehensive or final as the apparatus is subject to being altered and/or superseded. Recipients should not rely on this information. Any liabilities are hereby expressly disclaimed.

e. The information contained herein has been provided by the NTA but does not purport to be comprehensive or final. Recipients should not rely on the information. Neither the NTA nor any of its directors, officers, employees, agents, stakeholders or advisers make any representation or warranty as to, or accept any liability or responsibility in relation to, the adequacy, accuracy, reasonableness or completeness of the information provided as part of this document or any matter on which the information is based (including but not limited to loss or damage arising as a result of reliance by recipients on the information or any part of it). Any liabilities are hereby expressly disclaimed.

**Project Ireland 2040**  
Building Ireland's Future

Rev	Date	Drn	Chk'd	App'd	Description
M01	06/04/2023	FM	IL	HOS	ISSUE FOR PHASE 4: PLANNING

Client: **NTA**  
Údarás Náisiúnta Iompair  
National Transport Authority

Engineering Designer: **Jacobs**

Date: 06/04/2023  
Scale: 500 @ A1, 1000 @ A3

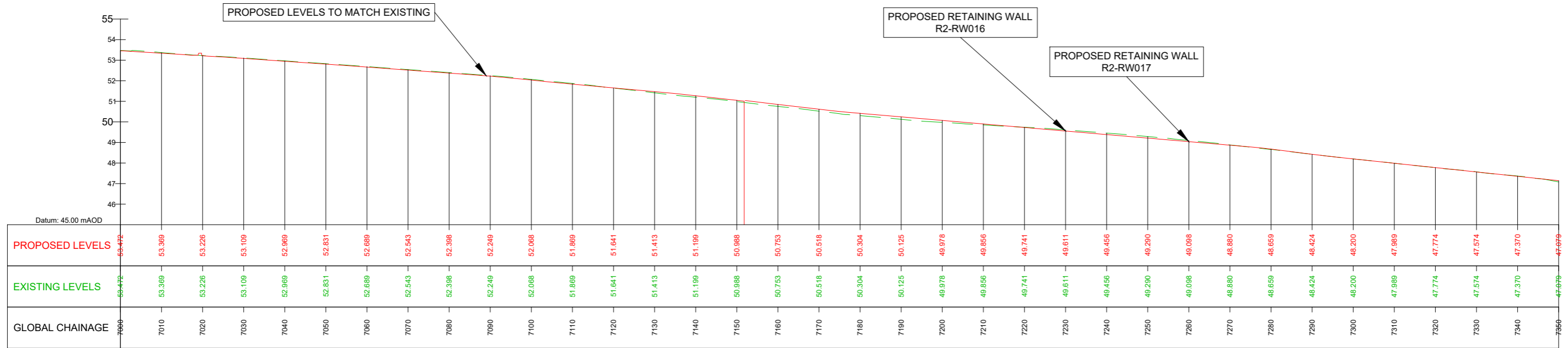
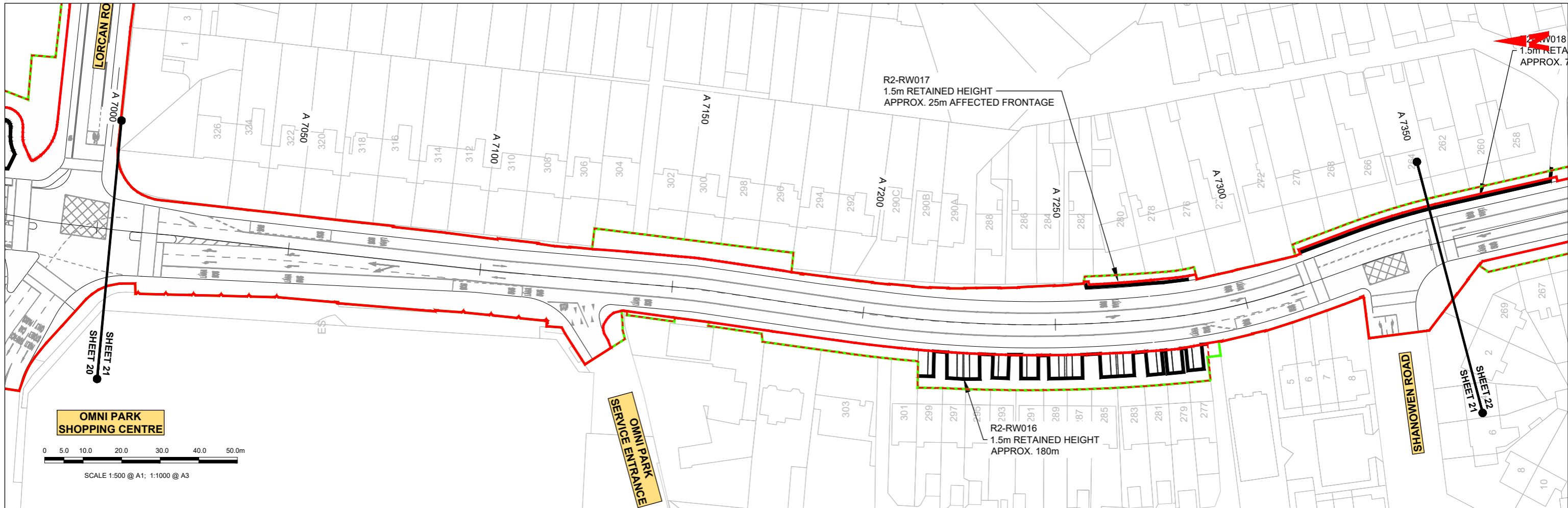
Project Code: BCIDB  
Originator Code: JAC

Drawn: FM  
Checked: IL  
Approved: HOS

QMS Code:

Programme Title: <b>BUSCONNECTS DUBLIN CORE BUS CORRIDORS INFRASTRUCTURE WORKS</b>			
Drawing Title: <b>SWARDS TO CITY CENTRE CORE BUS CORRIDOR SCHEME MAINLINE PLAN AND PROFILE</b>			
Drawing File Name: BCIDB-JAC-GEO_HV-0002_ML_00-DR-CR-0020	Sheet Number: 20 of 34	Status: A	Rev: M01

DO NOT SCALE USE FIGURED DIMENSIONS ONLY

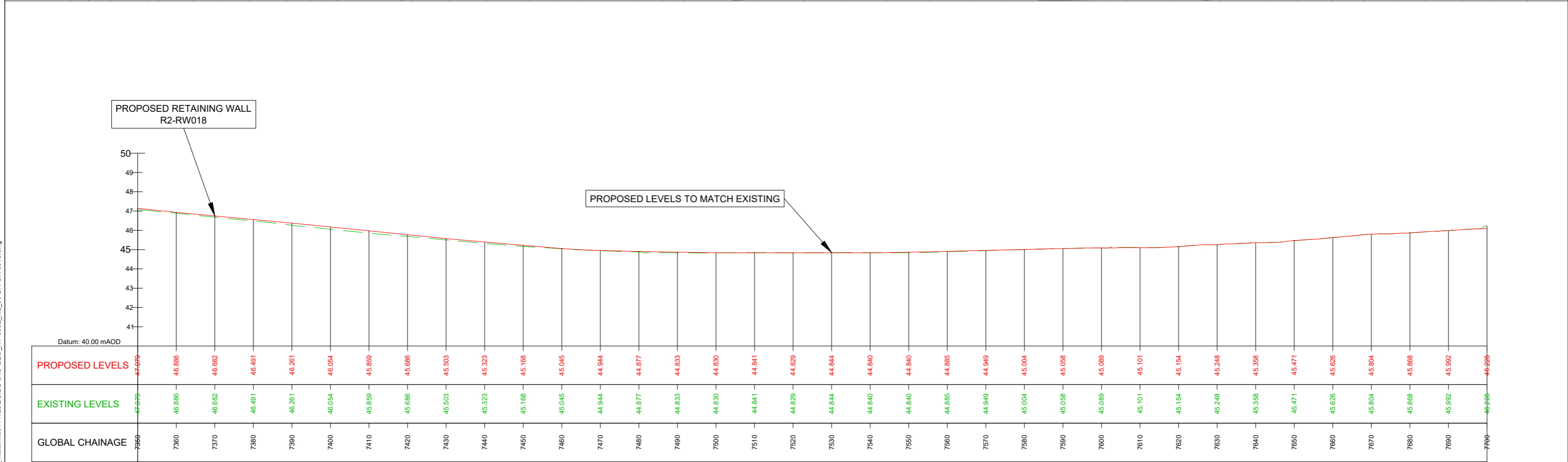


GEO\_HV-02\_ML\_XX-M3-CI-0001-A01 LONGITUDINAL SECTION 21  
SCALE: H 1:500, V 1:100. DATUM: 45.000

<p><b>Project Ireland 2040</b> Building Ireland's Future</p>		<p>Rev M01 Date 06/04/2023 Dm FM Chk'd IL App'd HOS Description ISSUE FOR PHASE 4: PLANNING</p>		<p>Client <b>NTA</b> Údarás Náisiúnta Iompair National Transport Authority</p>		<p>Engineering Designer <b>Jacobs</b></p>		<p>Programme Title <b>BUSCONNECTS DUBLIN</b> <b>CORE BUS CORRIDORS INFRASTRUCTURE WORKS</b></p>					
<p>Date 06/04/2023 Scale 500 @ A1 1000 @ A3</p>		<p>Drawn FM Checked IL Approved HOS</p>		<p>Date 06/04/2023 Scale 500 @ A1 1000 @ A3</p>		<p>Project Code BCIDB Originator Code JAC</p>		<p>QMS Code</p>		<p>Drawing File Name BCIDB-JAC-GEO_HV-0002_ML_00-DR-CR-0021</p>			
<p>Sheet Number 21 of 34</p>		<p>Status A</p>		<p>Rev M01</p>		<p>Drawing Title <b>SWORDS TO CITY CENTRE CORE BUS CORRIDOR SCHEME</b> MAINLINE PLAN AND PROFILE</p>		<p>Drawing File Name BCIDB-JAC-GEO_HV-0002_ML_00-DR-CR-0021</p>					

DO NOT SCALE USE FIGURED DIMENSIONS ONLY



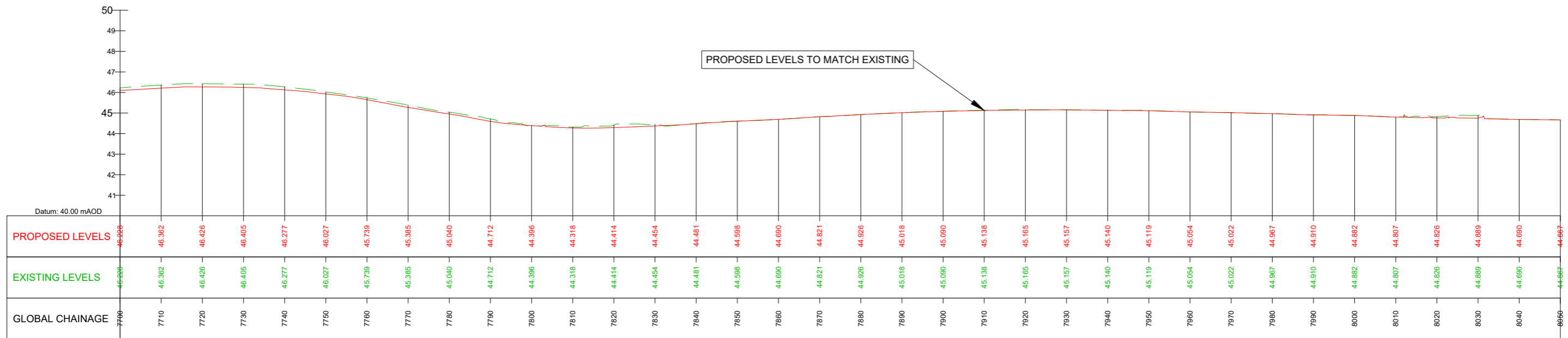
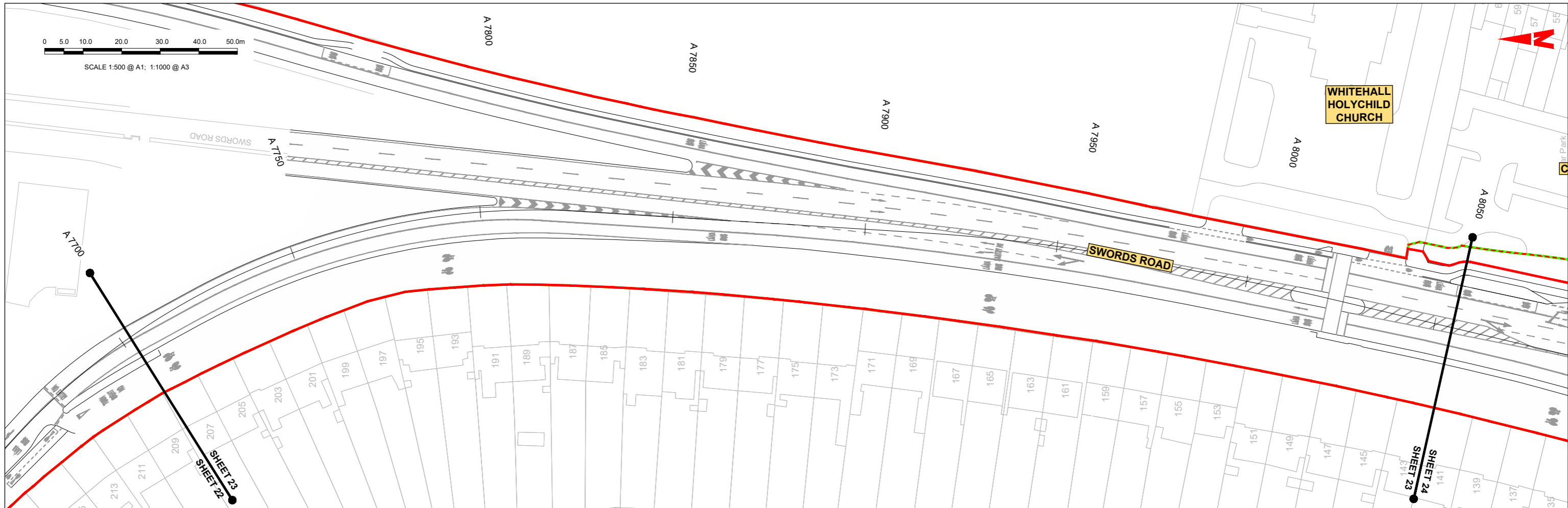


GEO\_HV-02\_ML\_XX-M3-CI-0001-A01 LONGITUDINAL SECTION 22  
SCALE: H 1:500, V 1:100. DATUM: 40.000

<p><b>Project Ireland 2040</b> Building Ireland's Future</p>		<p>Rev M01 Date 06/04/2023 Dm FM Chk'd IL App'd HOS Description ISSUE FOR PHASE 4: PLANNING</p>		<p>Client <b>NTA</b> Údarás Náisiúnta Iompair National Transport Authority</p>		<p>Engineering Designer <b>Jacobs</b></p>			<p>Programme Title <b>BUSCONNECTS DUBLIN</b> <b>CORE BUS CORRIDORS INFRASTRUCTURE WORKS</b></p>			
<p>Date 06/04/2023 Scale 500 @ A1 1000 @ A3</p>		<p>Project Code BCIDB Originator Code JAC</p>		<p>Drawn FM Checked IL Approved HOS</p>			<p>Drawing Title <b>SWORDS TO CITY CENTRE CORE BUS CORRIDOR SCHEME</b> MAINLINE PLAN AND PROFILE</p>					
<p>Drawing File Name BCIDB-JAC-GEO_HV-0002_ML_00-DR-CR-0022</p>							<p>Sheet Number 22 of 34</p>	<p>Status A</p>	<p>Rev M01</p>			

DO NOT SCALE USE FIGURED DIMENSIONS ONLY

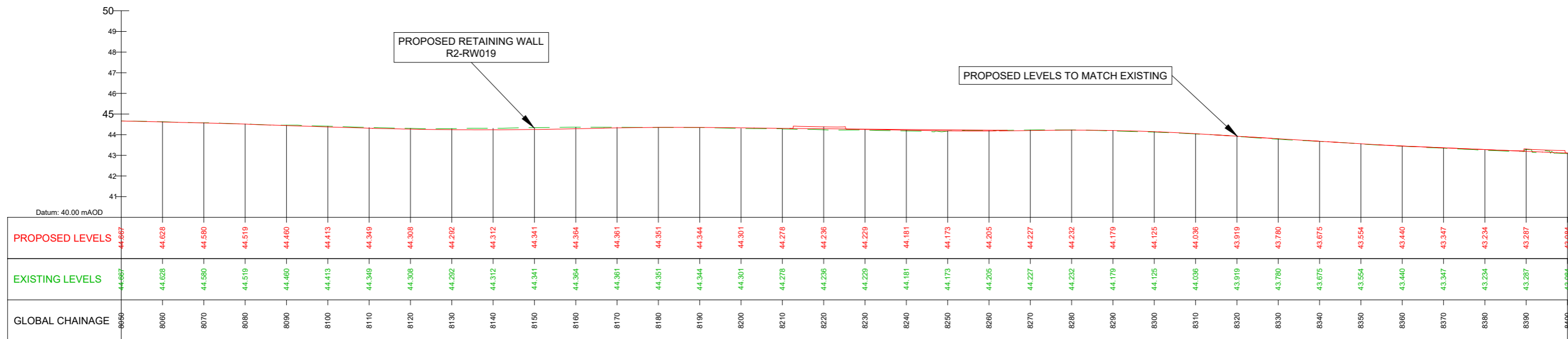
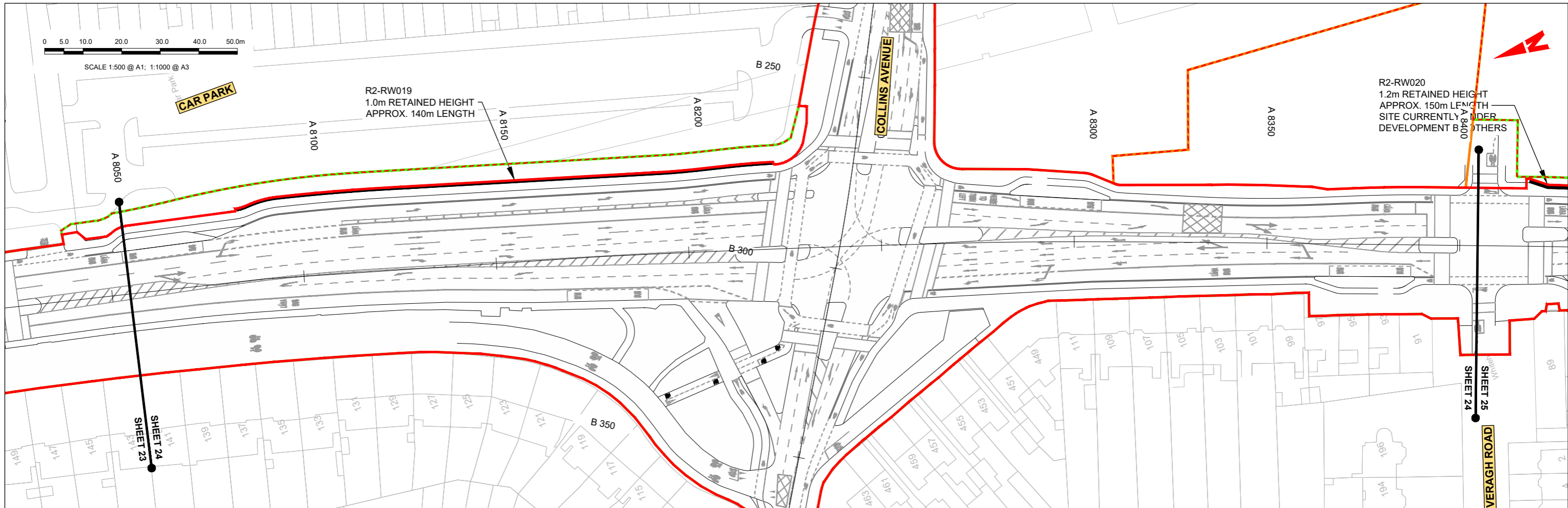
C:\pwworking\jacobs\_uk\_highways\_ssa\legint\_mullian\00144728\BCIDB-JAC-GEO\_HV-0002\_ML\_00-DR-CR-0016.dwg



GEO\_HV-02\_ML\_XX-M3-CI-0001-A01 LONGITUDINAL SECTION 23  
SCALE: H 1:500, V 1:100. DATUM: 40.000

<p><b>Disclaimer</b></p> <p>a. © National Transport Authority (NTA) 2022. This drawing is confidential and the copyright in it is owned by NTA. This drawing must not be either loaned, copied or otherwise reproduced in whole or in part or used for any purpose without the prior permission of NTA.</p> <p>b. This drawing is to be used for the design element identified in the titleblock. Other information shown is to be considered indicative only. The drawing is to be read in conjunction with all other relevant design drawings.</p> <p>c. O.S. data used for plans are printed under © Ordnance Survey Ireland Government of Ireland. All rights reserved. Licence Number 2022/OS_NMA_180 National Transport Authority. All elevations are in metres and relate to OSI Geoid Model (OSGM15) Mean Head. All Co-ordinates are in Irish Transverse Mercator Grid (ITM) as defined by OSI active local GPS station.</p> <p>d. Information concerning the position of apparatus shown on this drawing is based on drawings supplied by the utility owners and/or the utility works contractor, whilst every care has been taken in the preparation of this drawing, positions should be taken as approximate and are intended for general guidance only and no representation is made by the NTA as to the accuracy, completeness, sufficiency or otherwise of this drawing and the position of the apparatus. The information contained herein does not purport to be comprehensive or final as the apparatus is subject to being altered and/or superceded. Recipients should not rely on this information. Any liabilities are hereby expressly disclaimed.</p> <p>e. The information contained herein has been provided by the NTA but does not purport to be comprehensive or final. Recipients should not rely on the information. Neither the NTA nor any of its directors, officers, employees, agents, stakeholders or advisers make any representation or warranty as to, or accept any liability or responsibility in relation to, the adequacy, accuracy, reasonableness or completeness of the information provided as part of this document or any matter on which the information is based (including but not limited to loss or damage arising as a result of reliance by recipients on the information or any part of it). Any liabilities are hereby expressly disclaimed.</p>		<p>Rev   Date   Dwn   Chk'd   App'd   Description</p> <tr> <td>M01</td> <td>06/04/2023</td> <td>FM</td> <td>IL</td> <td>HOS</td> <td>ISSUE FOR PHASE 4: PLANNING</td> </tr>		M01	06/04/2023	FM	IL	HOS	ISSUE FOR PHASE 4: PLANNING	<p>Client</p> <p><b>NTA</b> Údarás Náisiúnta Iompair National Transport Authority</p>		<p>Engineering Designer</p> <p><b>Jacobs</b></p>			<p>Programme Title</p> <p><b>BUSCONNECTS DUBLIN CORE BUS CORRIDORS INFRASTRUCTURE WORKS</b></p>			
M01	06/04/2023	FM	IL	HOS	ISSUE FOR PHASE 4: PLANNING													
<p>Date</p> <p>06/04/2023</p>		<p>Scale</p> <p>500 @ A1 1000 @ A3</p>		<p>Drawn</p> <p>FM</p>	<p>Checked</p> <p>IL</p>	<p>Approved</p> <p>HOS</p>	<p>Drawing Title</p> <p>SWORDS TO CITY CENTRE CORE BUS CORRIDOR SCHEME MAINLINE PLAN AND PROFILE</p>											
<p>Project Code</p> <p>BCIDB</p>		<p>Originator Code</p> <p>JAC</p>		<p>QMS Code</p>			<p>Drawing File Name</p> <p>BCIDB-JAC-GEO_HV-0002_ML_00-DR-CR-0023</p>	<p>Sheet Number</p> <p>23 of 34</p>	<p>Status</p> <p>A</p>	<p>Rev</p> <p>M01</p>								

DO NOT SCALE USE FIGURED DIMENSIONS ONLY



GEO\_HV-02\_ML\_XX-M3-CI-0001-A01 LONGITUDINAL SECTION 24  
SCALE: H 1:500, V 1:100. DATUM: 40.000

**Disclaimer**

a. © National Transport Authority (NTA) 2022. This drawing is confidential and the copyright in it is owned by NTA. This drawing must not be either loaned, copied or otherwise reproduced in whole or in part or used for any purpose without the prior permission of NTA.

b. This drawing is to be used for the design element identified in the titleblock. Other information shown is to be considered indicative only. The drawing is to be read in conjunction with all other relevant design drawings.

c. O.S. data used for plans are printed under © Ordnance Survey Ireland Government of Ireland. All rights reserved. Licence Number 2022/OS\_NMA\_180 National Transport Authority. All elevations are in metres and relate to OS Geoid Model (OSGM15) Mean Head. All Co-ordinates are in Irish Transverse Mercator Grid (ITM) as defined by OSI active local GPS station.

d. Information concerning the position of apparatus shown on this drawing is based on drawings supplied by the utility owners and/or the utility works contractor, whilst every care has been taken in the preparation of this drawing, positions should be taken as approximate and are intended for general guidance only and no representation is made by the NTA as to the accuracy, completeness, sufficiency or otherwise of this drawing and the position of the apparatus. The information contained herein does not purport to be comprehensive or final as the apparatus is subject to being altered and/or superceded. Recipients should not rely on this information. Any liabilities are hereby expressly disclaimed.

e. The information contained herein has been provided by the NTA but does not purport to be comprehensive or final. Recipients should not rely on the information. Neither the NTA nor any of its directors, officers, employees, agents, stakeholders or advisers make any representation or warranty as to, or accept any liability or responsibility in relation to, the adequacy, accuracy, reasonableness or completeness of the information provided as part of this document or any matter on which the information is based (including but not limited to loss or damage arising as a result of reliance by recipients on the information or any part of it). Any liabilities are hereby expressly disclaimed.



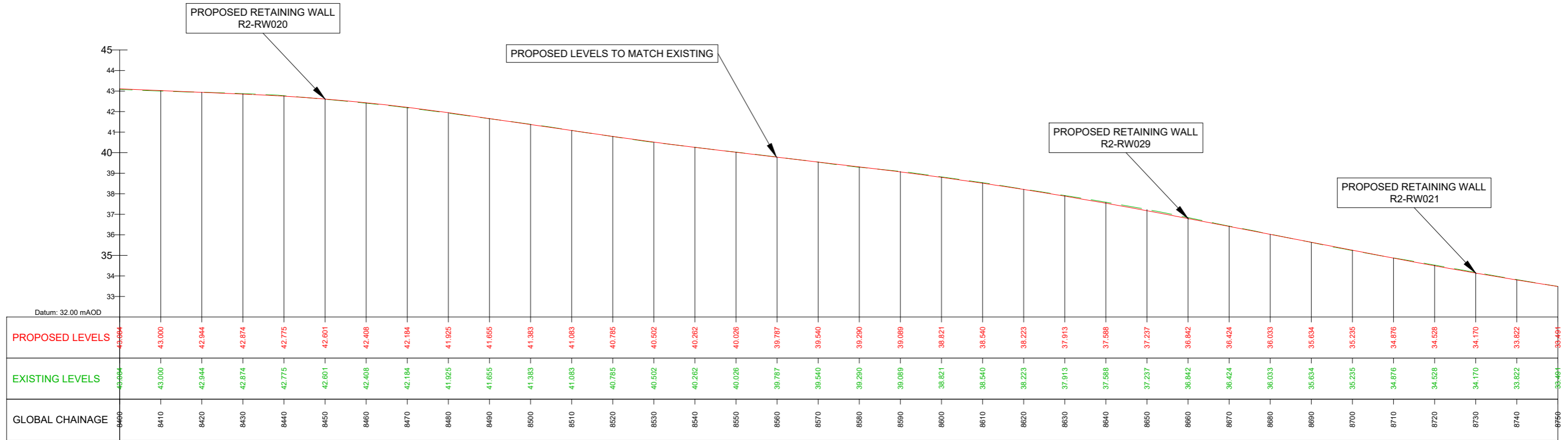
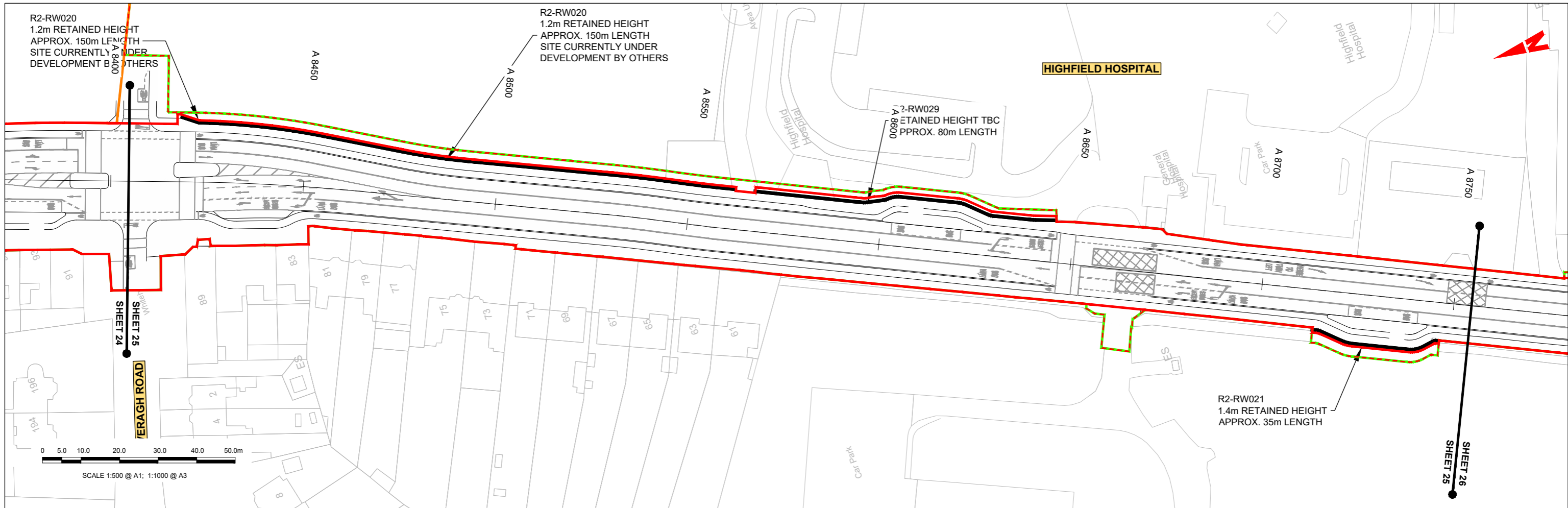
Rev	Date	Drn	Chk'd	App'd	Description
M01	06/04/2023	FM	IL	HOS	ISSUE FOR PHASE 4: PLANNING

Client <b>NTA</b> Údarás Náisiúnta Iompair National Transport Authority		Engineering Designer <b>Jacobs</b>		
Date 06/04/2023	Scale 500 @ A1 1000 @ A3	Drawn FM	Checked IL	Approved HOS
Project Code BCIDB	Originator Code JAC	QMS Code		

Programme Title <b>BUSCONNECTS DUBLIN CORE BUS CORRIDORS INFRASTRUCTURE WORKS</b>			
Drawing Title SWORDS TO CITY CENTRE CORE BUS CORRIDOR SCHEME MAINLINE PLAN AND PROFILE			
Drawing File Name BCIDB-JAC-GEO_HV-0002_ML_00-DR-CR-0024	Sheet Number 24 of 34	Status A	Rev M01

DO NOT SCALE USE FIGURED DIMENSIONS ONLY

C:\pwworking\jacobs\_uk\_highways\_ssa\legint\_mullian\00144728\BCIDB-JAC-GEO\_HV-0002\_ML\_00-DR-CR-0016.dwg



GEO\_HV-02\_ML\_XX-M3-CI-0001-A01 LONGITUDINAL SECTION 25  
SCALE: H 1:500, V 1:100. DATUM: 30.000

**Disclaimer**

a. © National Transport Authority (NTA) 2022. This drawing is confidential and the copyright in it is owned by NTA. This drawing must not be either loaned, copied or otherwise reproduced in whole or in part or used for any purpose without the prior permission of NTA.

b. This drawing is to be used for the design element identified in the titleblock. Other information shown is to be considered indicative only. The drawing is to be read in conjunction with all other relevant design drawings.

c. O.S. data used for plans are printed under © Ordnance Survey Ireland Government of Ireland. All rights reserved. Licence Number 2022/OS\_NMA\_180 National Transport Authority. All elevations are in metres and relate to OSI Geoid Model (OSGM15) Mean Head. All Co-ordinates are in Irish Transverse Mercator Grid (ITM) as defined by OSI active local GPS station.

d. Information concerning the position of apparatus shown on this drawing is based on drawings supplied by the utility owners and/or the utility works contractor, whilst every care has been taken in the preparation of this drawing, positions should be taken as approximate and are intended for general guidance only and no representation is made by the NTA as to the accuracy, completeness, sufficiency or otherwise of this drawing and the position of the apparatus. The information contained herein does not purport to be comprehensive or final as the apparatus is subject to being altered and/or superseded. Recipients should not rely on this information. Any liabilities are hereby expressly disclaimed.

e. The information contained herein has been provided by the NTA but does not purport to be comprehensive or final. Recipients should not rely on the information. Neither the NTA nor any of its directors, officers, employees, agents, stakeholders or advisers make any representation or warranty as to, or accept any liability or responsibility in relation to, the adequacy, accuracy, reasonableness or completeness of the information provided as part of this document or any matter on which the information is based (including but not limited to loss or damage arising as a result of reliance by recipients on the information or any part of it). Any liabilities are hereby expressly disclaimed.

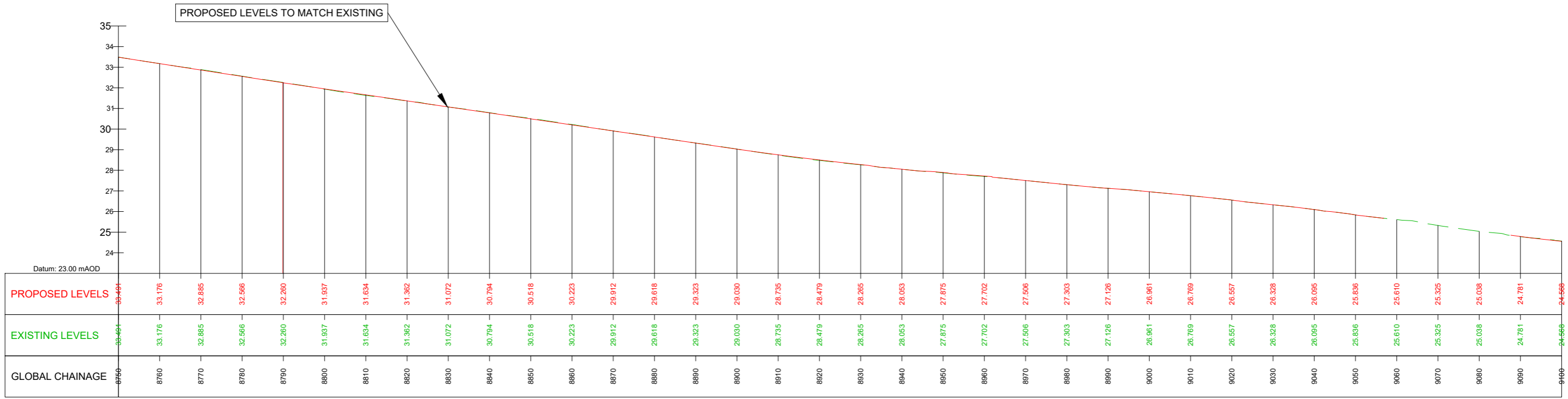
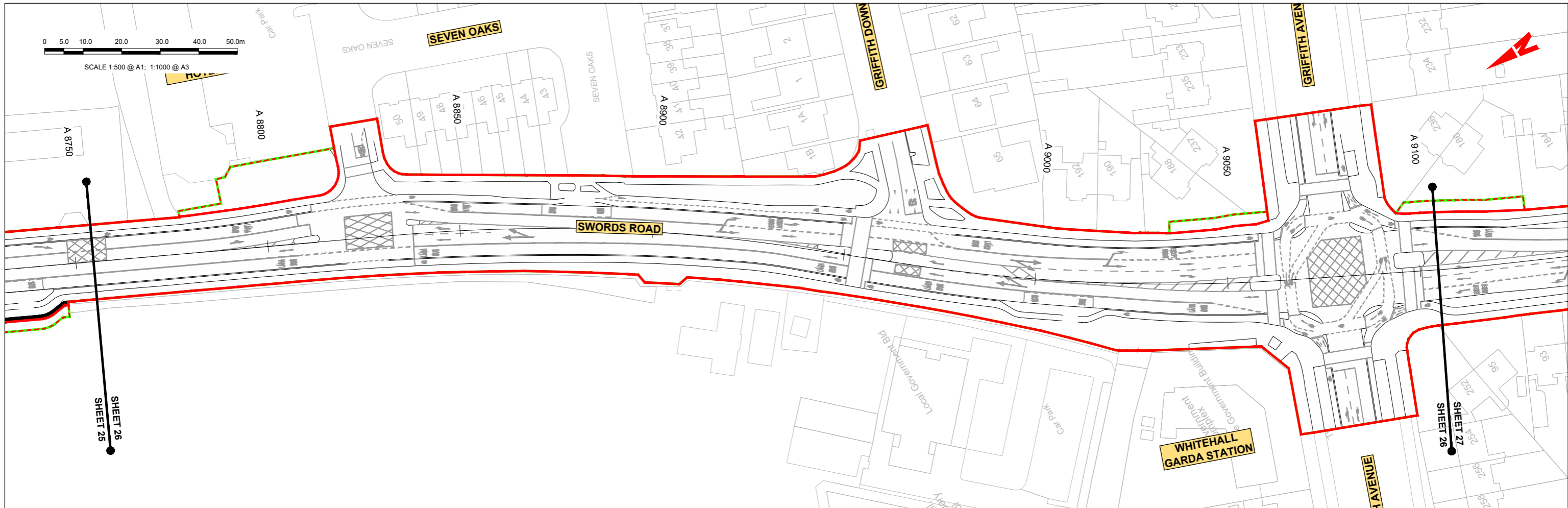


Rev	Date	Drn	Chk'd	App'd	Description
M01	06/04/2023	FM	IL	HOS	ISSUE FOR PHASE 4: PLANNING

Date	Scale	Drawn	Checked	Approved
06/04/2023	500 @ A1 1000 @ A3	FM	IL	HOS
Project Code	Originator Code	QMS Code		
BCIDB	JAC			

<b>Programme Title</b> <b>BUSCONNECTS DUBLIN</b> <b>CORE BUS CORRIDORS INFRASTRUCTURE WORKS</b>			
<b>Drawing Title</b> SWORDS TO CITY CENTRE CORE BUS CORRIDOR SCHEME MAINLINE PLAN AND PROFILE			
Drawing File Name	Sheet Number	Status	Rev
BCIDB-JAC-GEO_HV-0002_ML_00-DR-CR-0025	25 of 34	A	M01

DO NOT SCALE USE FIGURED DIMENSIONS ONLY



GEO\_HV-02\_ML\_XX-M3-CI-0001-A01 LONGITUDINAL SECTION 26  
SCALE: H 1:500, V 1:100. DATUM: 20.000

**Disclaimer:**

a. © National Transport Authority (NTA) 2022. This drawing is confidential and the copyright in it is owned by NTA. This drawing must not be either loaned, copied or otherwise reproduced in whole or in part or used for any purpose without the prior permission of NTA.

b. This drawing is to be used for the design element identified in the titleblock. Other information shown is to be considered indicative only. The drawing is to be read in conjunction with all other relevant design drawings.

c. O.S. data used for plans are printed under © Ordnance Survey Ireland Government of Ireland. All rights reserved. Licence Number 2022/OS\_NMA\_180 National Transport Authority. All elevations are in metres and relate to OSI Geoid Model (OSGM15) Mean Head. All Co-ordinates are in Irish Transverse Mercator Grid (ITM) as defined by OSI active local GPS station.

d. Information concerning the position of apparatus shown on this drawing is based on drawings supplied by the utility owners and/or the utility works contractor, whilst every care has been taken in the preparation of this drawing, positions should be taken as approximate and are intended for general guidance only and no representation is made by the NTA as to the accuracy, completeness, sufficiency or otherwise of this drawing and the position of the apparatus. The information contained herein does not purport to be comprehensive or final as the apparatus is subject to being altered and/or superceded. Recipients should not rely on this information. Any liabilities are hereby expressly disclaimed.

e. The information contained herein has been provided by the NTA but does not purport to be comprehensive or final. Recipients should not rely on the information. Neither the NTA nor any of its directors, officers, employees, agents, stakeholders or advisers make any representation or warranty as to, or accept any liability or responsibility in relation to, the adequacy, accuracy, reasonableness or completeness of the information provided as part of this document or any matter on which the information is based (including but not limited to loss or damage arising as a result of reliance by recipients on the information or any part of it). Any liabilities are hereby expressly disclaimed.

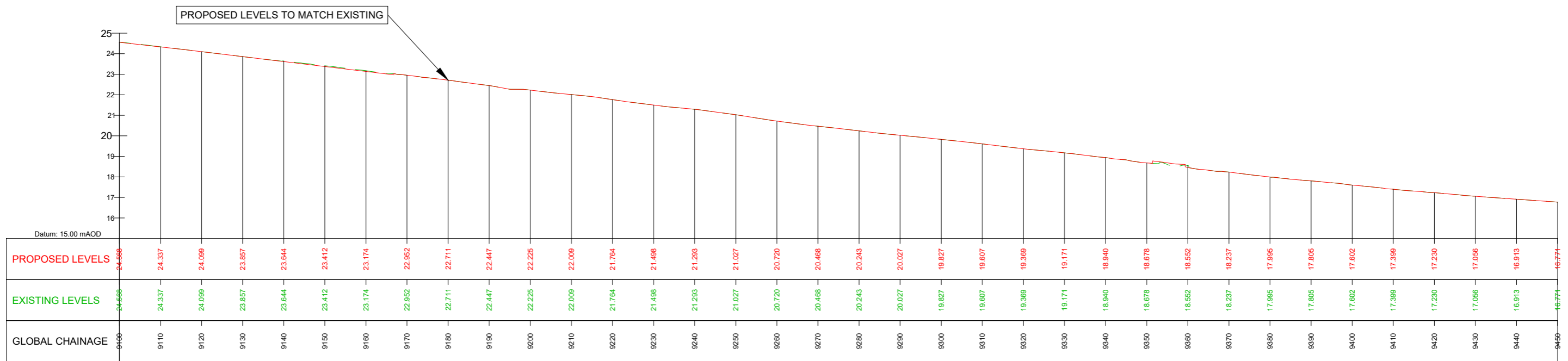
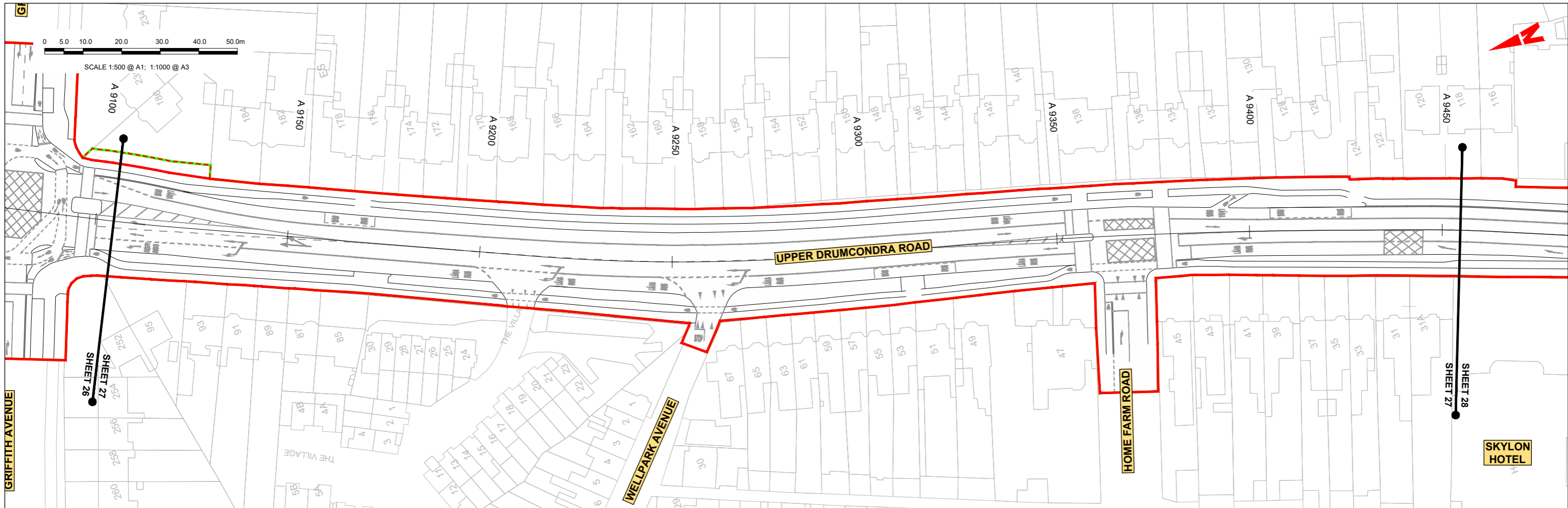
Rev	Date	Drn	Chk'd	App'd	Description
M01	06/04/2023	FM	IL	HOS	ISSUE FOR PHASE 4: PLANNING

 Údarás Náisiúnta Iompair National Transport Authority		Engineering Designer 		
Date	Scale	Drawn	Checked	Approved
06/04/2023	500 @ A1 1000 @ A3	FM	IL	HOS
Project Code	Originator Code	QMS Code		
BCIDB	JAC			

Programme Title <b>BUSCONNECTS DUBLIN          CORE BUS CORRIDORS INFRASTRUCTURE WORKS</b>			
Drawing Title SWORDS TO CITY CENTRE CORE BUS CORRIDOR SCHEME MAINLINE PLAN AND PROFILE			
Drawing File Name	Sheet Number	Status	Rev
BCIDB-JAC-GEO_HV-0002_ML_00-DR-CR-0026	26 of 34	A	M01

DO NOT SCALE USE FIGURED DIMENSIONS ONLY

C:\pwworking\jacobs\_uk\_highways\_ssa\legint\_mullian\00144728\BCIDB-JAC-GEO\_HV-0002\_ML\_00-DR-CR-0016.dwg



GEO\_HV-02\_ML\_XX-M3-CI-0001-A01 LONGITUDINAL SECTION 27  
SCALE: H 1:500, V 1:100. DATUM: 15.000

**Disclaimer**

a. © National Transport Authority (NTA) 2022. This drawing is confidential and the copyright in it is owned by NTA. This drawing must not be either loaned, copied or otherwise reproduced in whole or in part or used for any purpose without the prior permission of NTA.

b. This drawing is to be used for the design element identified in the titleblock. Other information shown is to be considered indicative only. The drawing is to be read in conjunction with all other relevant design drawings.

c. O.S. data used for plans are printed under © Ordnance Survey Ireland Government of Ireland. All rights reserved. Licence Number 2022/OS\_NMA\_180 National Transport Authority. All elevations are in metres and relate to OS Geoid Model (OSGM15) Mean Head. All Co-ordinates are in Irish Transverse Mercator Grid (ITM) as defined by OSI active local GPS station.

d. Information concerning the position of apparatus shown on this drawing is based on drawings supplied by the utility owners and/or the utility works contractor, whilst every care has been taken in the preparation of this drawing, positions should be taken as approximate and are intended for general guidance only and no representation is made by the NTA as to the accuracy, completeness, sufficiency or otherwise of this drawing and the position of the apparatus. The information contained herein does not purport to be comprehensive or final as the apparatus is subject to being altered and/or superseded. Recipients should not rely on this information. Any liabilities are hereby expressly disclaimed.

e. The information contained herein has been provided by the NTA but does not purport to be comprehensive or final. Recipients should not rely on the information. Neither the NTA nor any of its directors, officers, employees, agents, stakeholders or advisers make any representation or warranty as to, or accept any liability or responsibility in relation to, the adequacy, accuracy, reasonableness or completeness of the information provided as part of this document or any matter on which the information is based (including but not limited to loss or damage arising as a result of reliance by recipients on the information or any part of it). Any liabilities are hereby expressly disclaimed.



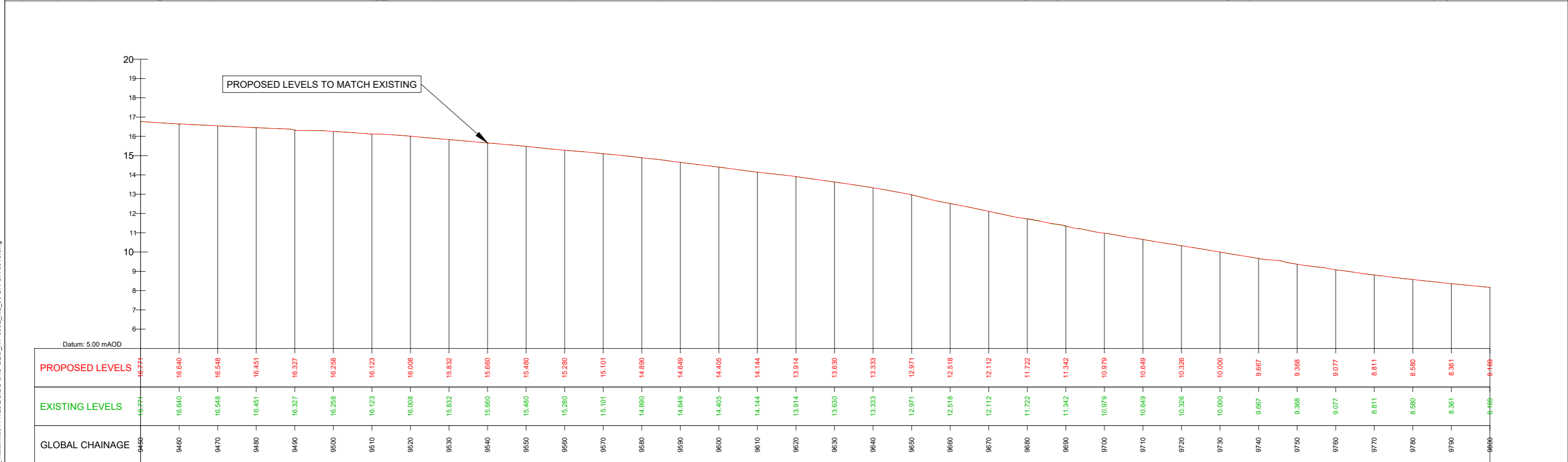
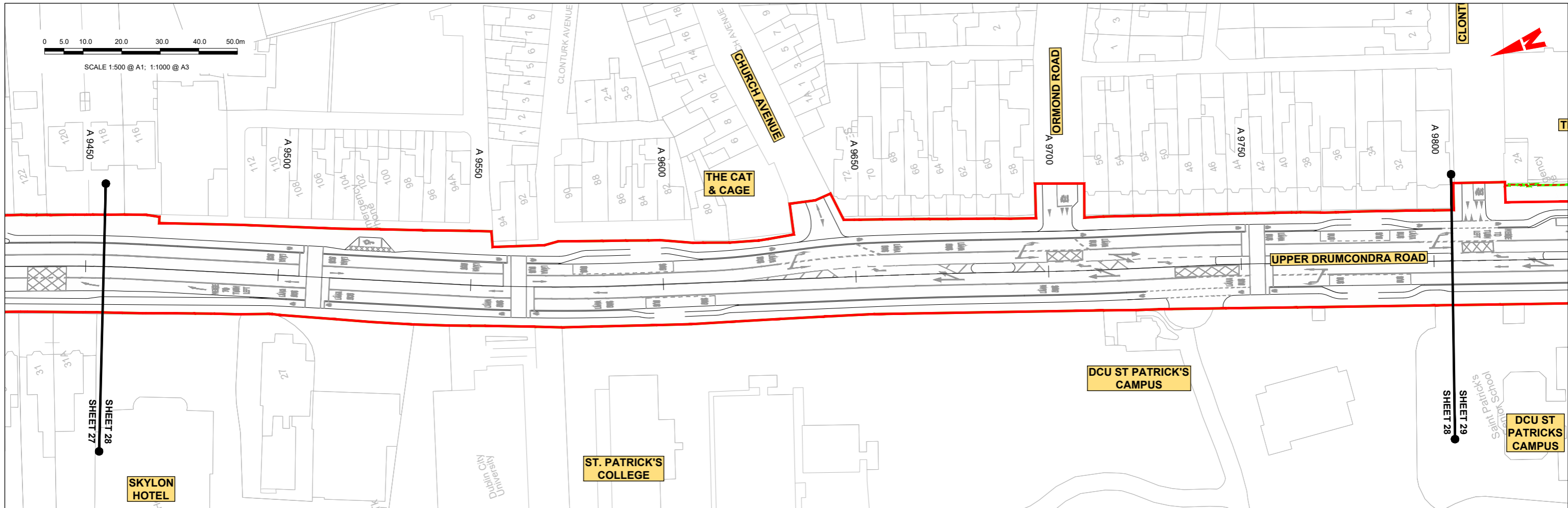
Rev	Date	Drn	Chk'd	App'd	Description
M01	06/04/2023	FM	IL	HOS	ISSUE FOR PHASE 4: PLANNING

Date	Scale	Drawn	Checked	Approved
06/04/2023	500 @ A1 1000 @ A3	FM	IL	HOS
Project Code	Originator Code	QMS Code		
BCIDB	JAC			

<b>Programme Title</b> <b>BUSCONNECTS DUBLIN</b> <b>CORE BUS CORRIDORS INFRASTRUCTURE WORKS</b>			
<b>Drawing Title</b> SWORDS TO CITY CENTRE CORE BUS CORRIDOR SCHEME MAINLINE PLAN AND PROFILE			
Drawing File Name	Sheet Number	Status	Rev
BCIDB-JAC-GEO_HV-0002_ML_00-DR-CR-0027	27 of 34	A	M01

DO NOT SCALE USE FIGURED DIMENSIONS ONLY

C:\pwworking\jacobs\_uk\_highways\_ss4\legint\_mullian\00144728\BCIDB-JAC-GEO\_HV-0002\_ML\_00-DR-CR-0016.dwg

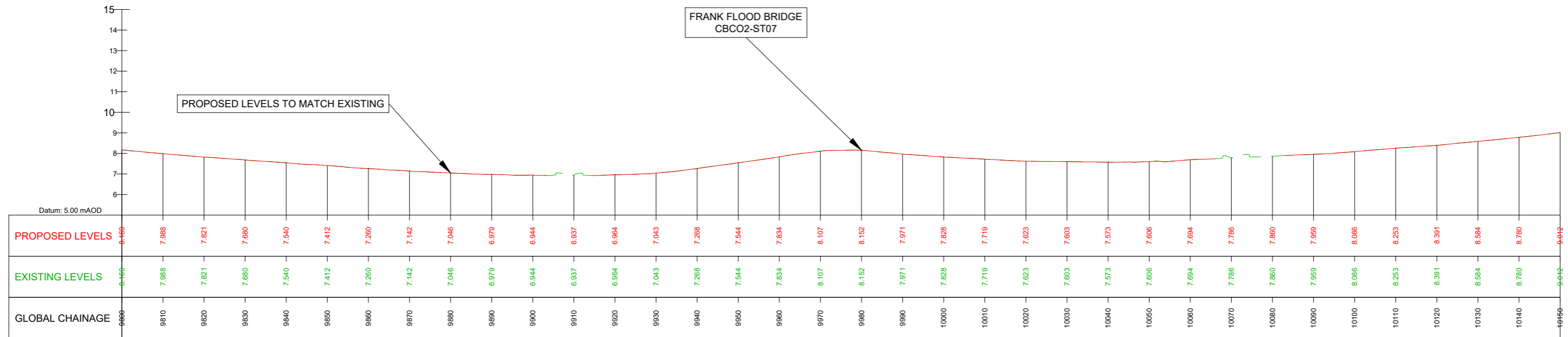
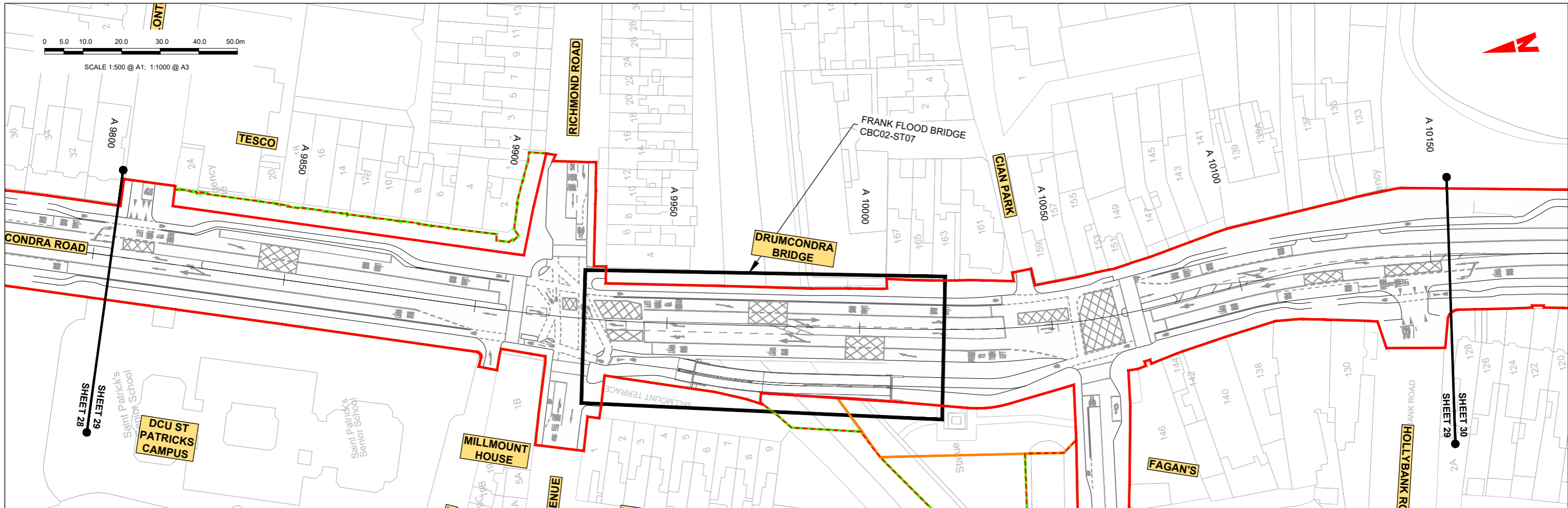


GEO\_HV-02\_ML\_XX-M3-CI-0001-A01 LONGITUDINAL SECTION 28  
SCALE: H 1:500, V 1:100. DATUM: 5.000

<p><b>Disclaimer:</b></p> <p>a. © National Transport Authority (NTA) 2022. This drawing is confidential and the copyright in it is owned by NTA. This drawing must not be either loaned, copied or otherwise reproduced in whole or in part or used for any purpose without the prior permission of NTA.</p> <p>b. This drawing is to be used for the design element identified in the titleblock. Other information shown is to be considered indicative only. The drawing is to be read in conjunction with all other relevant design drawings.</p> <p>c. O.S. data used for plans are printed under © Ordnance Survey Ireland Government of Ireland. All rights reserved. Licence Number 2022/OS_NMA_180 National Transport Authority. All elevations are in metres and relate to OS Geoid Model (OSGM15) Mean Head. All Co-ordinates are in Irish Transverse Mercator Grid (ITM) as defined by OSI active local GPS station.</p> <p>d. Information concerning the position of apparatus shown on this drawing is based on drawings supplied by the utility owners and/or the utility works contractor, whilst every care has been taken in the preparation of this drawing, positions should be taken as approximate and are intended for general guidance only and no representation is made by the NTA as to the accuracy, completeness, sufficiency or otherwise of this drawing and the position of the apparatus. The information contained herein does not purport to be comprehensive or final as the apparatus is subject to being altered and/or superseded. Recipients should not rely on this information. Any liabilities are hereby expressly disclaimed.</p>		<p>Rev M01 Date 06/04/2023 Dm FM Chk'd IL App'd HOS Description ISSUE FOR PHASE 4: PLANNING</p>		<p>Client <b>NTA</b> Údarás Náisiúnta Iompair National Transport Authority</p>		<p>Engineering Designer <b>Jacobs</b></p>			<p>Programme Title <b>BUSCONNECTS DUBLIN</b> <b>CORE BUS CORRIDORS INFRASTRUCTURE WORKS</b></p>			
<p>Date 06/04/2023 Scale 500 @ A1 1000 @ A3</p>		<p>Drawn FM Checked IL Approved HOS</p>		<p>Project Code BCIDB Originator Code JAC QMS Code</p>				<p>Drawing File Name BCIDB-JAC-GEO_HV-0002_ML_00-DR-CR-0028</p>				
<p>Sheet Number 28 of 34</p>		<p>Status A</p>		<p>Rev M01</p>		<p>Drawing Title <b>SWORDS TO CITY CENTRE CORE BUS CORRIDOR SCHEME</b> MAINLINE PLAN AND PROFILE</p>						

DO NOT SCALE USE FIGURED DIMENSIONS ONLY

C:\pwworking\jacobs\_uk\_highways\_ss4\legintl\_mullian\00144728\BCIDB-JAC-GEO\_HV-0002\_ML\_00-DR-CR-0016.dwg



GEO\_HV-02\_ML\_XX-M3-CI-0001-A01 LONGITUDINAL SECTION 29  
SCALE: H 1:500, V 1:100. DATUM: 0.000

**Disclaimer**

a. © National Transport Authority (NTA) 2022. This drawing is confidential and the copyright in it is owned by NTA. This drawing must not be either loaned, copied or otherwise reproduced in whole or in part or used for any purpose without the prior permission of NTA.

b. This drawing is to be used for the design element identified in the titleblock. Other information shown is to be considered indicative only. The drawing is to be read in conjunction with all other relevant design drawings.

c. O.S. data used for plans are printed under © Ordnance Survey Ireland Government of Ireland. All rights reserved. Licence Number 2022/OS\_NMA\_180 National Transport Authority. All elevations are in metres and relate to OS Geoid Model (OSGM15) Mean Head. All Co-ordinates are in Irish Transverse Mercator Grid (ITM) as defined by OSI active local GPS station.

d. Information concerning the position of apparatus shown on this drawing is based on drawings supplied by the utility owners and/or the utility works contractor, whilst every care has been taken in the preparation of this drawing, positions should be taken as approximate and are intended for general guidance only and no representation is made by the NTA as to the accuracy, completeness, sufficiency or otherwise of this drawing and the position of the apparatus. The information contained herein does not purport to be comprehensive or final as the apparatus is subject to being altered and/or superceded. Recipients should not rely on this information. Any liabilities are hereby expressly disclaimed.

e. The information contained herein has been provided by the NTA but does not purport to be comprehensive or final. Recipients should not rely on the information. Neither the NTA nor any of its directors, officers, employees, agents, stakeholders or advisers make any representation or warranty as to, or accept any liability or responsibility in relation to, the adequacy, accuracy, reasonableness or completeness of the information provided as part of this document or any matter on which the information is based (including but not limited to loss or damage arising as a result of reliance by recipients on the information or any part of it). Any liabilities are hereby expressly disclaimed.



Rev	Date	Drn	Chk'd	App'd	Description
M01	06/04/2023	FM	IL	HOS	ISSUE FOR PHASE 4: PLANNING

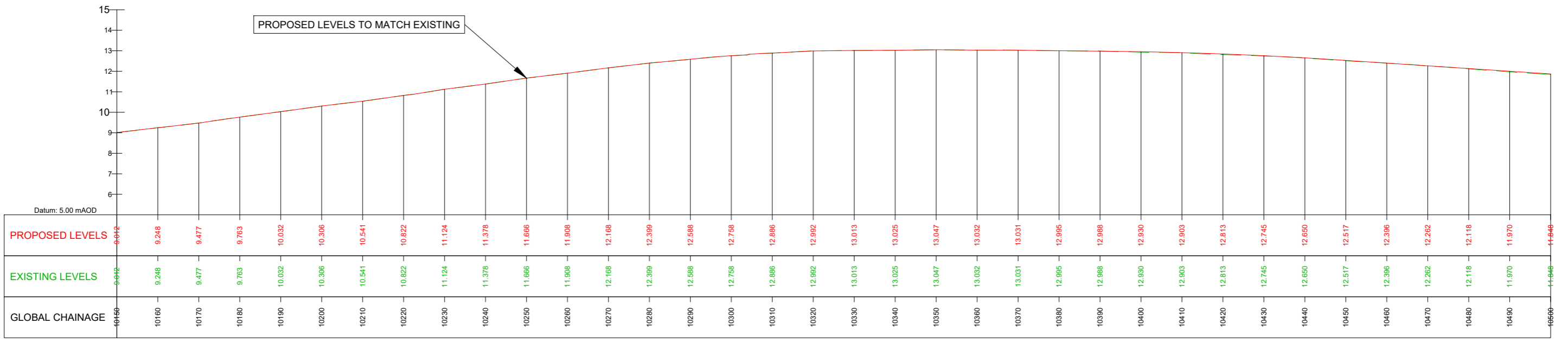
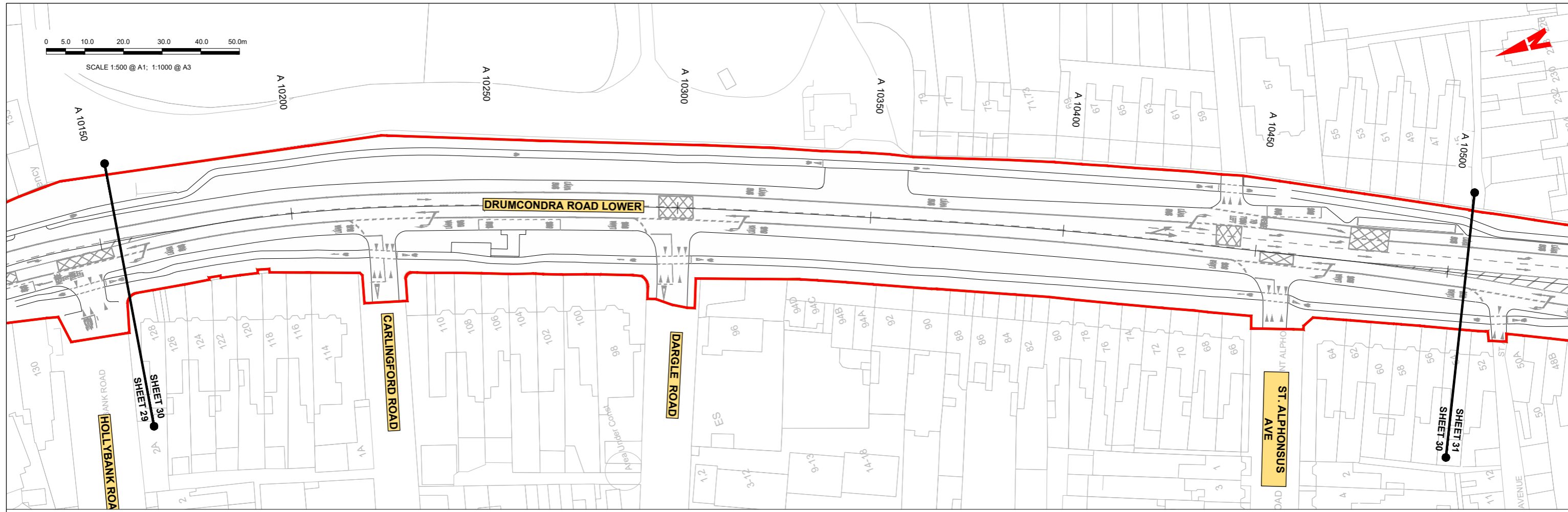
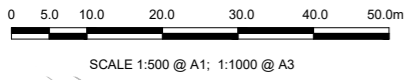
Date	Scale	Drawn	Checked	Approved
06/04/2023	500 @ A1 1000 @ A3	FM	IL	HOS
Project Code	Originator Code	QMS Code		
BCIDB	JAC			

<b>Programme Title</b> BUSCONNECTS DUBLIN CORE BUS CORRIDORS INFRASTRUCTURE WORKS			
<b>Drawing Title</b> SWORDS TO CITY CENTRE CORE BUS CORRIDOR SCHEME MAINLINE PLAN AND PROFILE			
Drawing File Name	Sheet Number	Status	Rev
BCIDB-JAC-GEO_HV-0002_ML_00-DR-CR-0029	29 of 34	A	M01

DO NOT SCALE USE FIGURED DIMENSIONS ONLY

C:\pwworking\jacobs\_uk\_highways\_saflegintl\_mullian\00144728\BCIDB-JAC-GEO\_HV-0002\_ML\_00-DR-CR-0016.dwg





GEO\_HV-02\_ML\_XX-M3-CI-0001-A01 LONGITUDINAL SECTION 30  
SCALE: H 1:500, V 1:100. DATUM: 5.000

**Disclaimer**  
 a. © National Transport Authority (NTA) 2022. This drawing is confidential and the copyright in it is owned by NTA. This drawing must not be either loaned, copied or otherwise reproduced in whole or in part or used for any purpose without the prior permission of NTA.  
 b. This drawing is to be used for the design element identified in the titleblock. Other information shown is to be considered indicative only. The drawing is to be read in conjunction with all other relevant design drawings.  
 c. O.S. data used for plans are printed under © Ordnance Survey Ireland Government of Ireland. All rights reserved. Licence Number 2022/OS\_NMA\_180 National Transport Authority. All elevations are in metres and relate to OSI Geoid Model (OSGM15) Mean Head. All Co-ordinates are in Irish Transverse Mercator Grid (ITM) as defined by OSI active local GPS station.  
 d. Information concerning the position of apparatus shown on this drawing is based on drawings supplied by the utility owners and/or the utility works contractor, whilst every care has been taken in the preparation of this drawing, positions should be taken as approximate and are intended for general guidance only and no representation is made by the NTA as to the accuracy, completeness, sufficiency or otherwise of this drawing and the position of the apparatus. The information contained herein does not purport to be comprehensive or final as the apparatus is subject to being altered and/or superceded. Recipients should not rely on this information. Any liabilities are hereby expressly disclaimed.  
 e. The information contained herein has been provided by the NTA but does not purport to be comprehensive or final. Recipients should not rely on the information. Neither the NTA nor any of its directors, officers, employees, agents, stakeholders or advisers make any representation or warranty as to, or accept any liability or responsibility in relation to, the adequacy, accuracy, reasonableness or completeness of the information provided as part of this document or any matter on which the information is based (including but not limited to loss or damage arising as a result of reliance by recipients on the information or any part of it). Any liabilities are hereby expressly disclaimed.

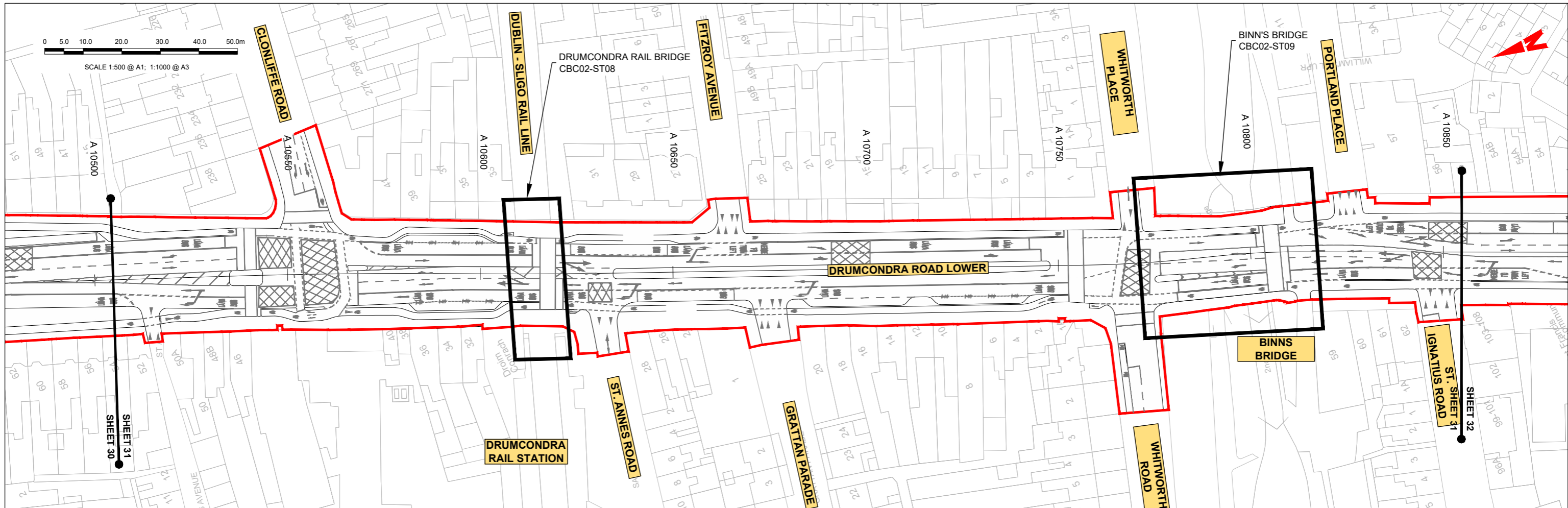
Rev	Date	Drn	Chk'd	App'd	Description
M01	06/04/2023	FM	IL	HOS	ISSUE FOR PHASE 4: PLANNING

Date	Scale	Drawn	Checked	Approved
06/04/2023	500 @ A1 1000 @ A3	FM	IL	HOS
Project Code	Originator Code	QMS Code		
BCIDB	JAC			

<b>Programme Title</b> BUSCONNECTS DUBLIN CORE BUS CORRIDORS INFRASTRUCTURE WORKS			
<b>Drawing Title</b> SWORDS TO CITY CENTRE CORE BUS CORRIDOR SCHEME MAINLINE PLAN AND PROFILE			
Drawing File Name	Sheet Number	Status	Rev
BCIDB-JAC-GEO_HV-0002_ML_00-DR-CR-0030	30 of 34	A	M01

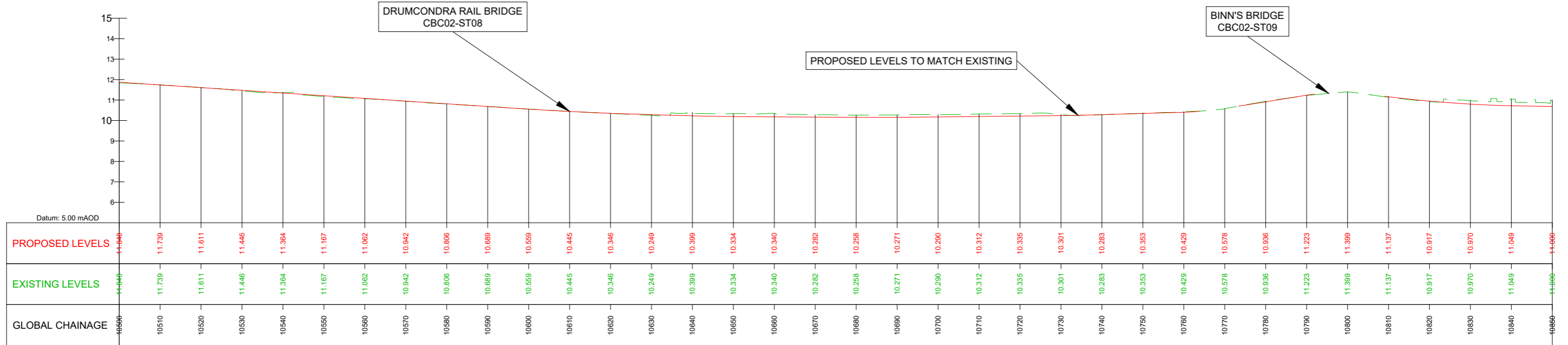
DO NOT SCALE USE FIGURED DIMENSIONS ONLY

C:\pwworking\jacobs\_uk\_highways\_ss4\legint\_mullian\00144728\BCIDB-JAC-GEO\_HV-0002\_ML\_00-DR-CR-0016.dwg



**LEGEND:**

	PROPOSED GROUND PROFILE
	EXISTING GROUND PROFILE
	SITE BOUNDARY LINE
	TEMPORARY LAND ACQUISITION



GEO\_HV-02\_ML\_XX-M3-CI-0001-A01 LONGITUDINAL SECTION 31  
SCALE: H 1:500, V 1:100. DATUM: 5.000

**Disclaimer:**

a. © National Transport Authority (NTA) 2022. This drawing is confidential and the copyright in it is owned by NTA. This drawing must not be either loaned, copied or otherwise reproduced in whole or in part or used for any purpose without the prior permission of NTA.

b. This drawing is to be used for the design element identified in the titleblock. Other information shown is to be considered indicative only. The drawing is to be read in conjunction with all other relevant design drawings.

c. O.S. data used for plans are printed under © Ordnance Survey Ireland Government of Ireland. All rights reserved. Licence Number 2022/OS\_NMA\_180 National Transport Authority. All elevations are in metres and relate to OSi Good Model (OSGM15) Malin Head. All Co-ordinates are in Irish Transverse Mercator Grid (ITM) as defined by OSi active local GPS station.

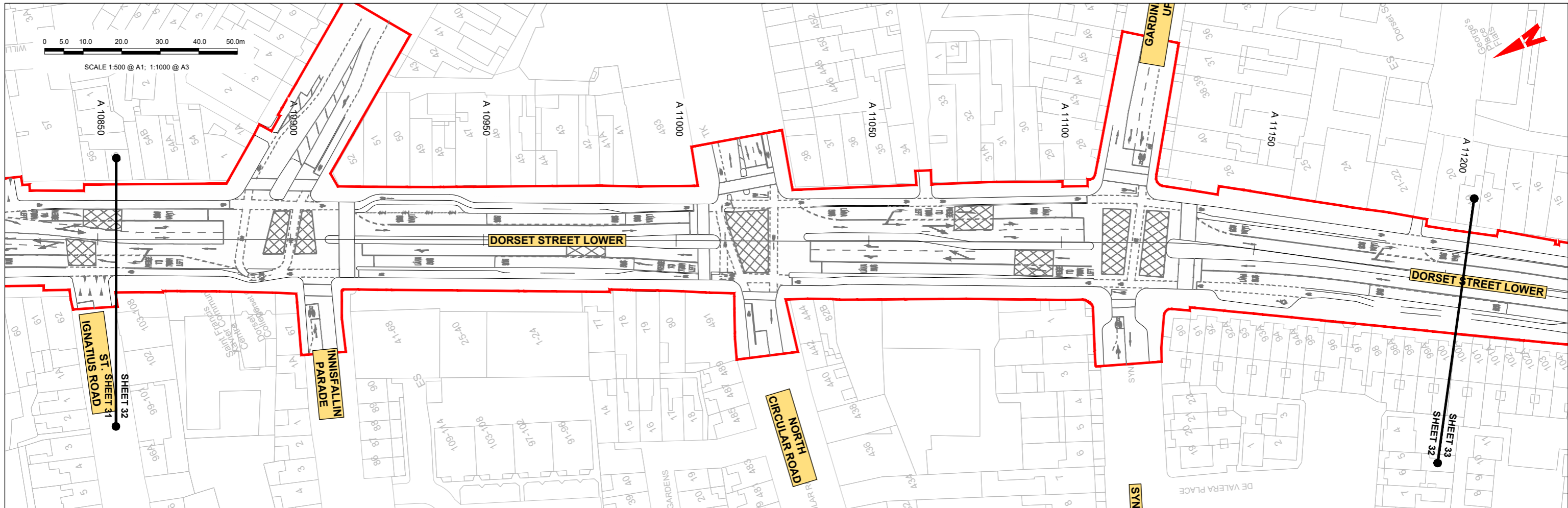
d. Information concerning the position of apparatus shown on this drawing is based on drawings supplied by the utility owners and/or the utility works contractor, whilst every care has been taken in the preparation of this drawing, positions should be taken as approximate and are intended for general guidance only and no representation is made by the NTA as to the accuracy, completeness, sufficiency or otherwise of this drawing and the position of the apparatus. The information contained herein does not purport to be comprehensive or final as the apparatus is subject to being altered and/or superceded. Recipients should not rely on this information. Any liabilities are hereby expressly disclaimed.

e. The information contained herein has been provided by the NTA but does not purport to be comprehensive or final. Recipients should not rely on the information. Neither the NTA nor any of its directors, officers, employees, agents, stakeholders or advisers make any representation or warranty as to, or accept any liability or responsibility in relation to, the adequacy, accuracy, reasonableness or completeness of the information provided as part of this document or any matter on which the information is based (including but not limited to loss or damage arising as a result of reliance by recipients on the information or any part of it). Any liabilities are hereby expressly disclaimed.

Rev	Date	Drn	Chk'd	App'd	Description
M01	06/04/2023	FM	IL	HOS	ISSUE FOR PHASE 4: PLANNING

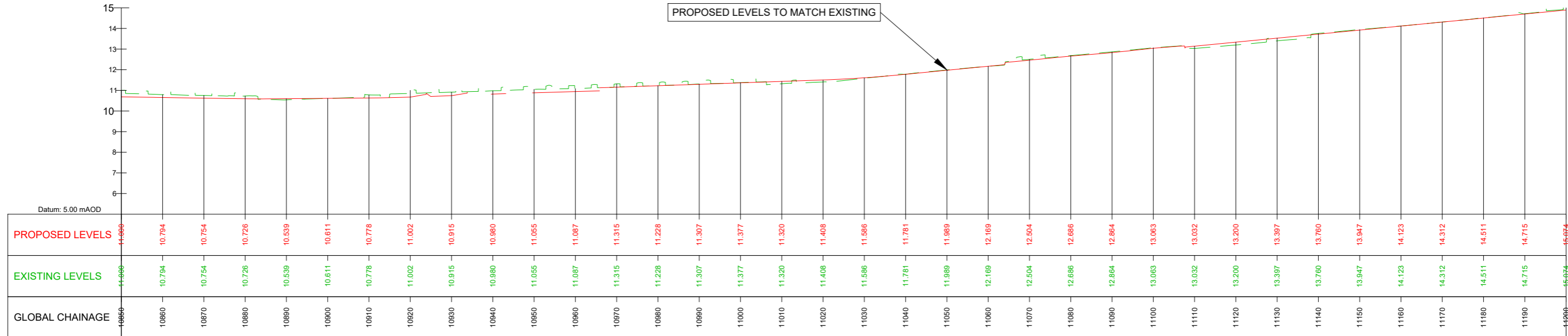
 Údarás Náisiúnta Iompair National Transport Authority		 Engineering Designer		
Date	Scale	Drawn	Checked	Approved
06/04/2023	500 @ A1 1000 @ A3	FM	IL	HOS
Project Code	Originator Code	QMS Code		
BCIDB	JAC			

Programme Title <b>BUSCONNECTS DUBLIN          CORE BUS CORRIDORS INFRASTRUCTURE WORKS</b>			
Drawing Title SWORDS TO CITY CENTRE CORE BUS CORRIDOR SCHEME MAINLINE PLAN AND PROFILE			
Drawing File Name	Sheet Number	Status	Rev
BCIDB-JAC-GEO_HV-0002_ML_00-DR-CR-0031	31 of 34	A	M01



**LEGEND:**

- PROPOSED GROUND PROFILE
- - - EXISTING GROUND PROFILE
- SITE BOUNDARY LINE
- - - TEMPORARY LAND ACQUISITION



GEO\_HV-02\_ML\_XX-M3-CI-0001-A01 LONGITUDINAL SECTION 32  
SCALE: H 1:500, V 1:100. DATUM: 5.000

**Disclaimer:**

a. © National Transport Authority (NTA) 2022. This drawing is confidential and the copyright in it is owned by NTA. This drawing must not be either loaned, copied or otherwise reproduced in whole or in part or used for any purpose without the prior permission of NTA.

b. This drawing is to be used for the design element identified in the titleblock. Other information shown is to be considered indicative only. The drawing is to be read in conjunction with all other relevant design drawings.

c. O.S. data used for plans are printed under © Ordnance Survey Ireland Government of Ireland. All rights reserved. Licence Number 2022/OS\_NMA\_180 National Transport Authority. All elevations are in metres and relate to OSi Good Model (OSGM15) Malin Head. All Co-ordinates are in Irish Transverse Mercator Grid (ITM) as defined by OSi active local GPS station.

d. Information concerning the position of apparatus shown on this drawing is based on drawings supplied by the utility owners and/or the utility works contractor, whilst every care has been taken in the preparation of this drawing, positions should be taken as approximate and are intended for general guidance only and no representation is made by the NTA as to the accuracy, completeness, sufficiency or otherwise of this drawing and the position of the apparatus. The information contained herein does not purport to be comprehensive or final as the apparatus is subject to being altered and/or superseded. Recipients should not rely on this information. Any liabilities are hereby expressly disclaimed.

e. The information contained herein has been provided by the NTA but does not purport to be comprehensive or final. Recipients should not rely on the information. Neither the NTA nor any of its directors, officers, employees, agents, stakeholders or advisers make any representation or warranty as to, or accept any liability or responsibility in relation to, the adequacy, accuracy, reasonableness or completeness of the information provided as part of this document or any matter on which the information is based (including but not limited to loss or damage arising as a result of reliance by recipients on the information or any part of it). Any liabilities are hereby expressly disclaimed.

Rev	Date	Drn	Chk'd	App'd	Description
M01	06/04/2023	FM	IL	HOS	ISSUE FOR PHASE 4: PLANNING

Client: **NTA**  
Údarás Náisiúnta Iompair  
National Transport Authority

Engineering Designer: **Jacobs**

Date: 06/04/2023  
Scale: 500 @ A1, 1000 @ A3  
Project Code: BCIDB  
Originator Code: JAC

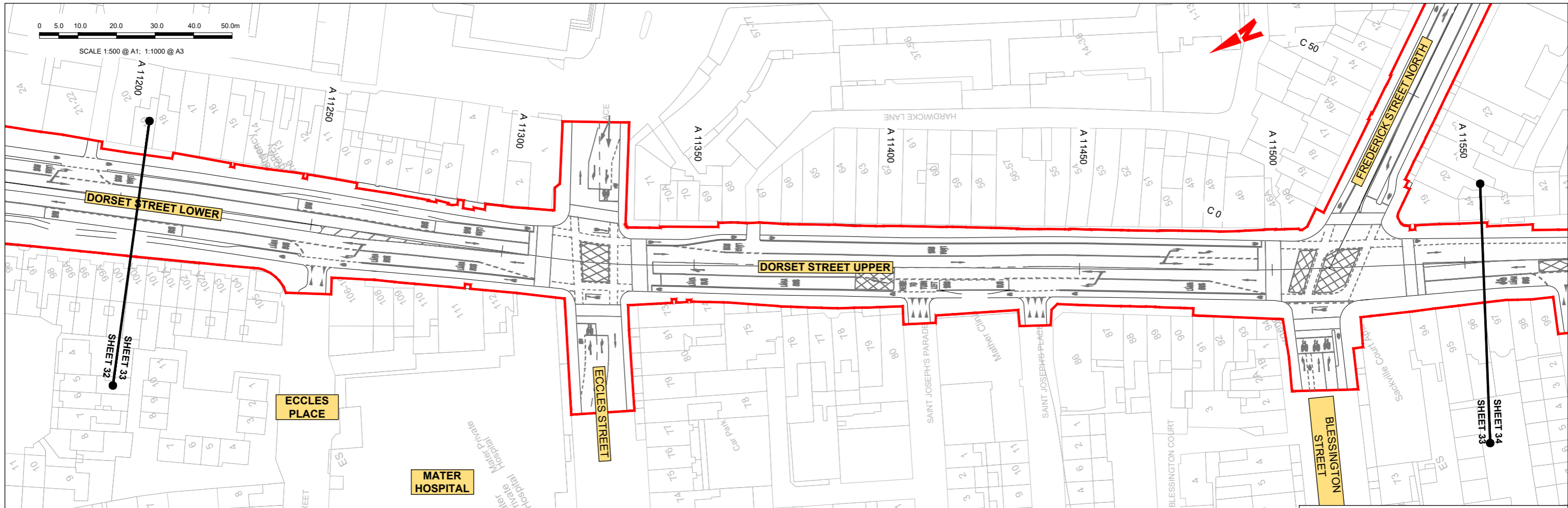
Drawn: FM  
Checked: IL  
Approved: HOS

QMS Code

Programme Title: **BUSCONNECTS DUBLIN  
CORE BUS CORRIDORS INFRASTRUCTURE WORKS**

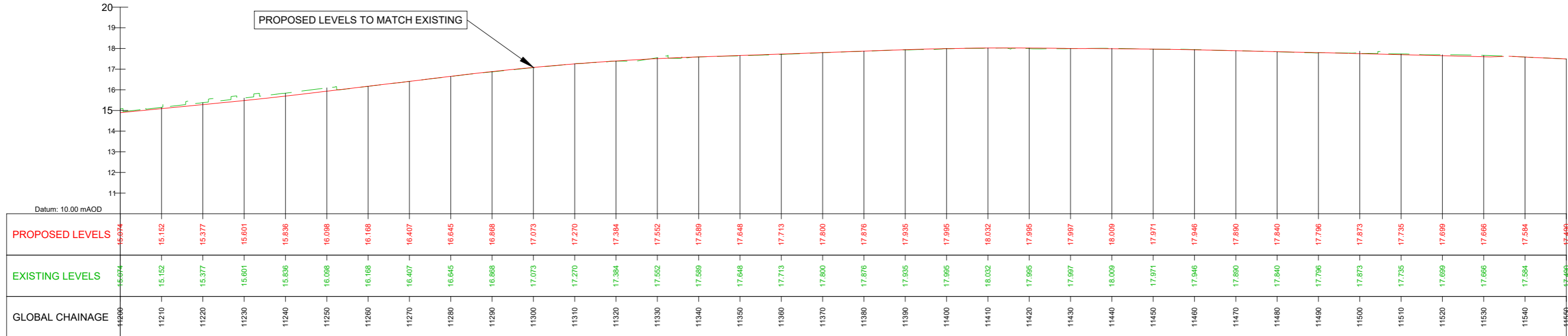
Drawing Title: **SWORDS TO CITY CENTRE CORE BUS CORRIDOR SCHEME  
MAINLINE PLAN AND PROFILE**

Drawing File Name: BCIDB-JAC-GEO\_HV-0002\_ML\_00-DR-CR-0032  
Sheet Number: 32 of 34  
Status: A  
Rev: M01



**LEGEND:**

- PROPOSED GROUND PROFILE
- - - EXISTING GROUND PROFILE
- SITE BOUNDARY LINE
- - - TEMPORARY LAND ACQUISITION



GEO\_HV-02\_ML\_XX-M3-CI-0001-A01 LONGITUDINAL SECTION 33  
SCALE: H 1:500, V 1:100. DATUM: 5.000

**Disclaimer:**

a. © National Transport Authority (NTA) 2022. This drawing is confidential and the copyright in it is owned by NTA. This drawing must not be either loaned, copied or otherwise reproduced in whole or in part or used for any purpose without the prior permission of NTA.

b. This drawing is to be used for the design element identified in the titleblock. Other information shown is to be considered indicative only. The drawing is to be read in conjunction with all other relevant design drawings.

c. O.S. data used for plans are printed under © Ordnance Survey Ireland Government of Ireland. All rights reserved. Licence Number 2022/OSI\_NMA\_180 National Transport Authority. All elevations are in metres and relate to OSI Good Model (OSGM15) Malin Head. All Co-ordinates are in Irish Transverse Mercator Grid (ITM) as defined by OSI active local GPS station.

d. Information concerning the position of apparatus shown on this drawing is based on drawings supplied by the utility owners and/or the utility works contractor, whilst every care has been taken in the preparation of this drawing, positions should be taken as approximate and are intended for general guidance only and no representation is made by the NTA as to the accuracy, completeness, sufficiency or otherwise of this drawing and the position of the apparatus. The information contained herein does not purport to be comprehensive or final as the apparatus is subject to being altered and/or superceded. Recipients should not rely on this information. Any liabilities are hereby expressly disclaimed.

e. The information contained herein has been provided by the NTA but does not purport to be comprehensive or final. Recipients should not rely on the information. Neither the NTA nor any of its directors, officers, employees, agents, stakeholders or advisers make any representation or warranty as to, or accept any liability or responsibility in relation to, the adequacy, accuracy, reasonableness or completeness of the information provided as part of this document or any matter on which the information is based (including but not limited to loss or damage arising as a result of reliance by recipients on the information or any part of it). Any liabilities are hereby expressly disclaimed.

Project Ireland 2040  
Building Ireland's Future

Rev	Date	Drn	Chk'd	App'd	Description
M01	06/04/2023	FM	IL	HOS	ISSUE FOR PHASE 4: PLANNING

Client: **NTA**  
Údarás Náisiúnta Iompair  
National Transport Authority

Engineering Designer: **Jacobs**

Date: 06/04/2023 | Scale: 500 @ A1, 1000 @ A3 | Drawn: FM | Checked: IL | Approved: HOS

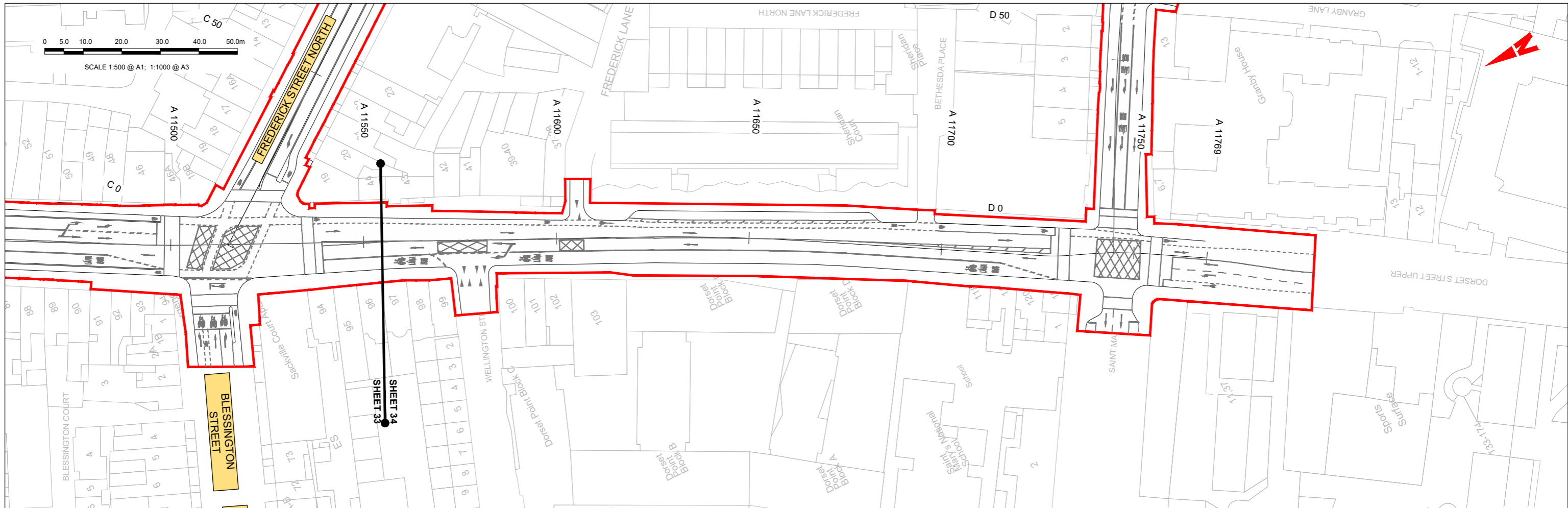
Project Code: BCIDB | Originator Code: JAC | QMS Code:

Programme Title: **BUSCONNECTS DUBLIN CORE BUS CORRIDORS INFRASTRUCTURE WORKS**

Drawing Title: **SWORDS TO CITY CENTRE CORE BUS CORRIDOR SCHEME MAINLINE PLAN AND PROFILE**

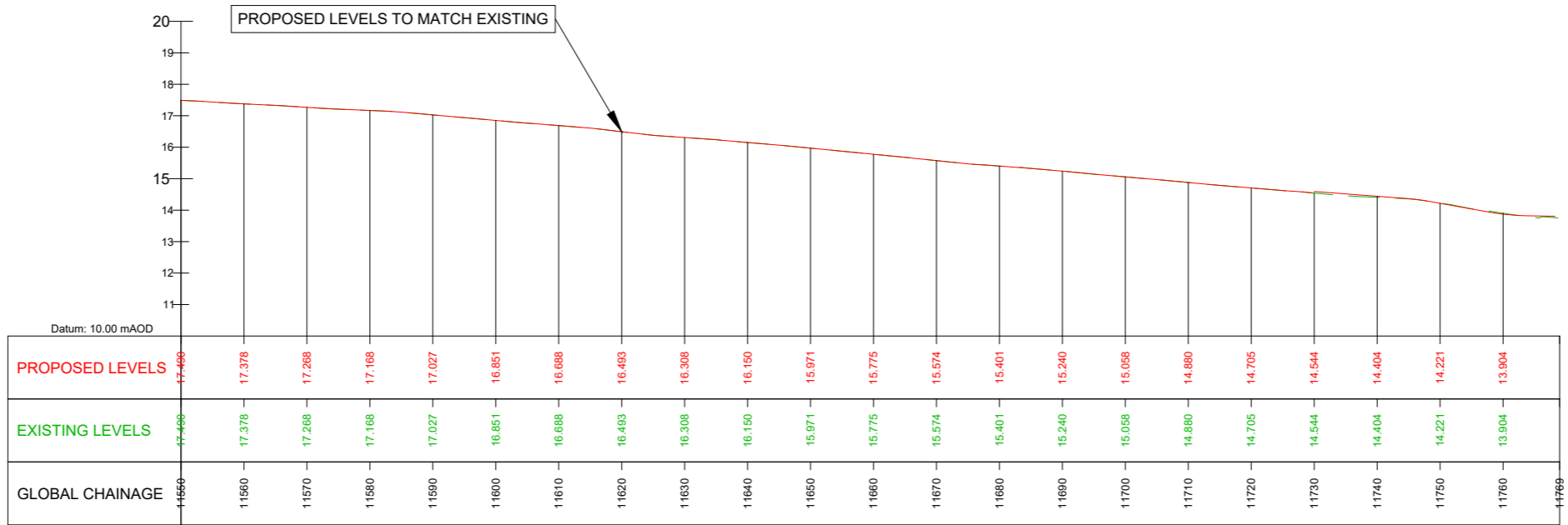
Drawing File Name: BCIDB-JAC-GEO_HV-0002_ML_00-DR-CR-0033	Sheet Number: 33 of 34	Status: A	Rev: M01
---	------------------------	-----------	----------

DO NOT SCALE USE FIGURED DIMENSIONS ONLY



**LEGEND:**

- PROPOSED GROUND PROFILE
- EXISTING GROUND PROFILE
- SITE BOUNDARY LINE
- - - TEMPORARY LAND ACQUISITION



GEO\_HV-02\_ML\_XX-M3-CI-0001-A01 LONGITUDINAL SECTION 34  
SCALE: H 1:500, V 1:100. DATUM: 10.000

**Disclaimer:**

a. © National Transport Authority (NTA) 2022. This drawing is confidential and the copyright in it is owned by NTA. This drawing must not be either loaned, copied or otherwise reproduced in whole or in part or used for any purpose without the prior permission of NTA.

b. This drawing is to be used for the design element identified in the titleblock. Other information shown is to be considered indicative only. The drawing is to be read in conjunction with all other relevant design drawings.

c. O.S. data used for plans are printed under © Ordnance Survey Ireland Government of Ireland. All rights reserved. Licence Number 2022/OS\_NMA\_180 National Transport Authority. All elevations are in metres and relate to OSI Good Model (OSGM15) Mean Head. All Co-ordinates are in Irish Transverse Mercator Grid (ITM) as defined by OSI active local GPS station.

d. Information concerning the position of apparatus shown on this drawing is based on drawings supplied by the utility owners and/or the utility works contractor, whilst every care has been taken in the preparation of this drawing, positions should be taken as approximate and are intended for general guidance only and no representation is made by the NTA as to the accuracy, completeness, sufficiency or otherwise of this drawing and the position of the apparatus. The information contained herein does not purport to be comprehensive or final as the apparatus is subject to being altered and/or superceded. Recipients should not rely on this information. Any liabilities are hereby expressly disclaimed.

e. The information contained herein has been provided by the NTA but does not purport to be comprehensive or final. Recipients should not rely on the information. Neither the NTA nor any of its directors, officers, employees, agents, stakeholders or advisers make any representation or warranty as to, or accept any liability or responsibility in relation to, the adequacy, accuracy, reasonableness or completeness of the information provided as part of this document or any matter on which the information is based (including but not limited to loss or damage arising as a result of reliance by recipients on the information or any part of it). Any liabilities are hereby expressly disclaimed.

Rev	Date	Drn	Chk'd	App'd	Description
M01	06/04/2023	FM	IL	HOS	ISSUE FOR PHASE 4: PLANNING

Client: **NTA**  
Údarás Náisiúnta Iompair  
National Transport Authority

Engineering Designer: **Jacobs**

Date: 06/04/2023 | Scale: 500 @ A1, 1000 @ A3 | Drawn: FM | Checked: IL | Approved: HOS

Project Code: BCIDB | Originator Code: JAC | OMS Code:

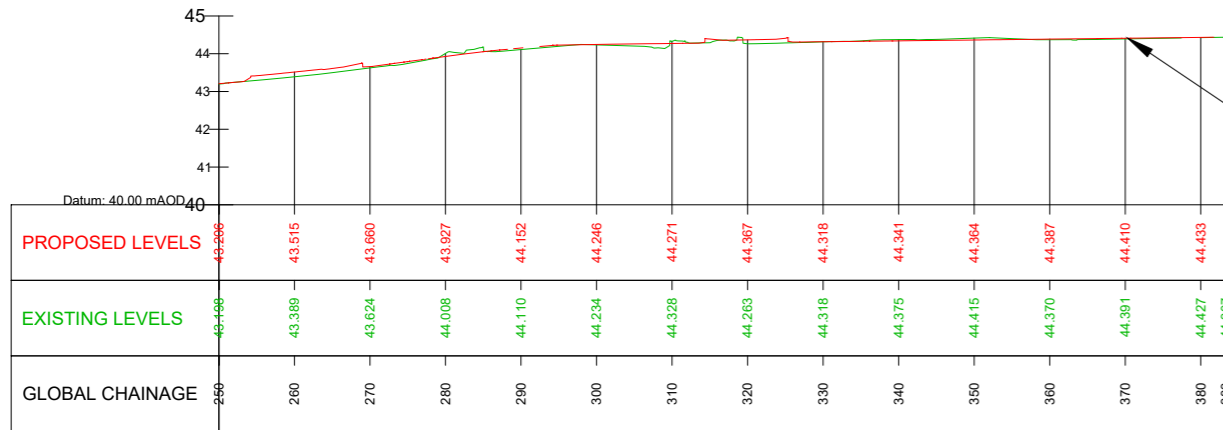
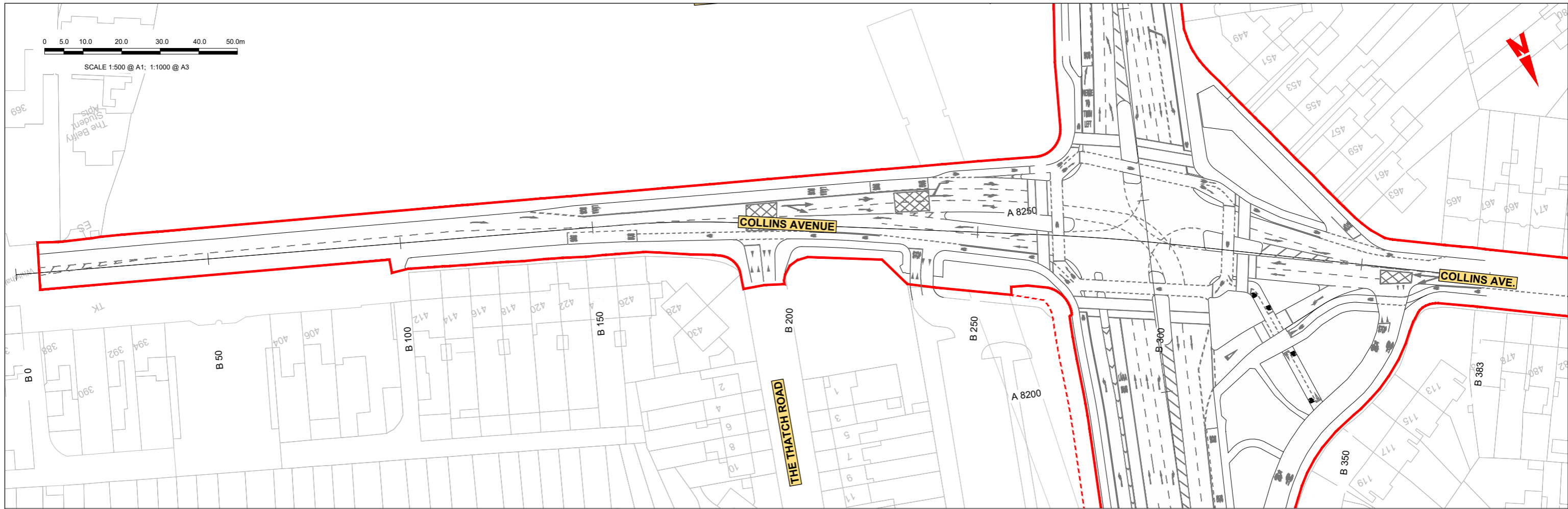
Programme Title: <b>BUSCONNECTS DUBLIN CORE BUS CORRIDORS INFRASTRUCTURE WORKS</b>			
Drawing Title: <b>SWORDS TO CITY CENTRE CORE BUS CORRIDOR SCHEME MAINLINE PLAN AND PROFILE</b>			
Drawing File Name: BCIDB-JAC-GEO_HV-0002_ML_00-DR-CR-0034	Sheet Number: 34 of 34	Status: A	Rev: M01

DO NOT SCALE USE FIGURED DIMENSIONS ONLY

C:\pwworking\jacobs\_uk\_highways\_ssa\legintl\_mullian\00144728\BCIDB-JAC-GEO\_HV-0002\_ML\_00-DR-CR-0031.dwg

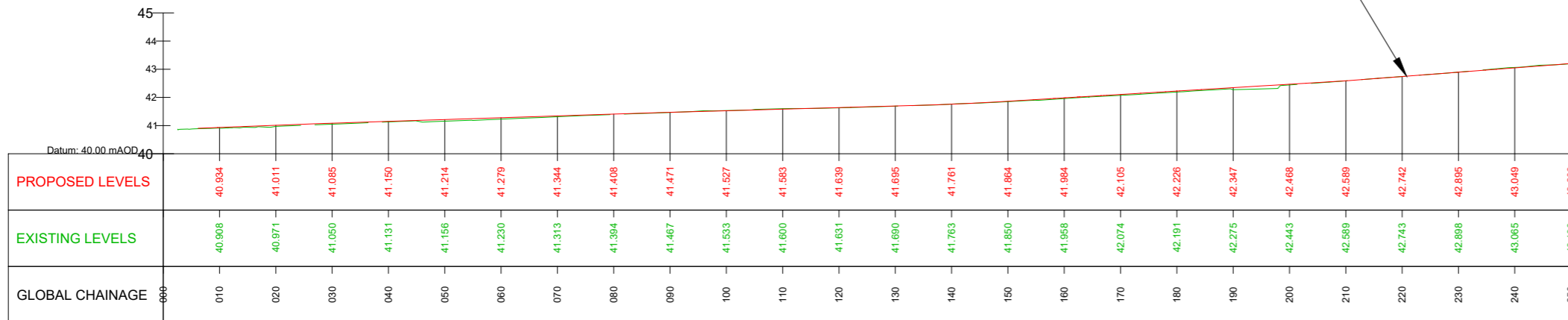
0 5.0 10.0 20.0 30.0 40.0 50.0m

SCALE 1:500 @ A1; 1:1000 @ A3



PROPOSED LEVELS TO MATCH EXISTING

PROPOSED LEVELS TO MATCH EXISTING



GEO\_HV-0002\_ML\_10-M3-CR-0001-A04 LONGITUDINAL SECTION 1  
SCALE: H 1:500, V 1:100. DATUM: 40.000

LEGEND:

- PROPOSED GROUND PROFILE
- EXISTING GROUND PROFILE
- SITE BOUNDARY LINE
- - - TEMPORARY LAND ACQUISITION

C:\pwworking\jacobs\_uk\_highways\_ssa\legintl\_mullian\00144728\BCIDB-JAC-GEO\_HV-0002\_SR\_00-DR-CR-0001.dwg

**Disclaimer:**  
 a. © National Transport Authority (NTA) 2022. This drawing is confidential and the copyright in it is owned by NTA. This drawing must not be either loaned, copied or otherwise reproduced in whole or in part or used for any purpose without the prior permission of NTA.  
 b. This drawing is to be used for the design element identified in the titleblock. Other information shown is to be considered indicative only. The drawing is to be read in conjunction with all other relevant design drawings.  
 c. O.S. data used for plans are printed under © Ordnance Survey Ireland Government of Ireland. All rights reserved. Licence Number 2022/OS\_NMA\_180 National Transport Authority. All elevations are in metres and relate to OSi Geoid Model (OSGM15) Mean Head. All Co-ordinates are in Irish Transverse Mercator Grid (ITM) as defined by OSi active local GPS station.  
 d. Information concerning the position of apparatus shown on this drawing is based on drawings supplied by the utility owners and/or the utility works contractor, whilst every care has been taken in the preparation of this drawing, positions should be taken as approximate and are intended for general guidance only and no representation is made by the NTA as to the accuracy, completeness, sufficiency or otherwise of this drawing and the position of the apparatus. The information contained herein does not purport to be comprehensive or final as the apparatus is subject to being altered and/or superseded. Recipients should not rely on this information. Any liabilities are hereby expressly disclaimed.  
 e. The information contained herein has been provided by the NTA but does not purport to be comprehensive or final. Recipients should not rely on the information. Neither the NTA nor any of its directors, officers, employees, agents, stakeholders or advisers make any representation or warranty as to, or accept any liability or responsibility in relation to, the adequacy, accuracy, reasonableness or completeness of the information provided as part of this document or any matter on which the information is based (including but not limited to loss or damage arising as a result of reliance by recipients on the information or any part of it). Any liabilities are hereby expressly disclaimed.

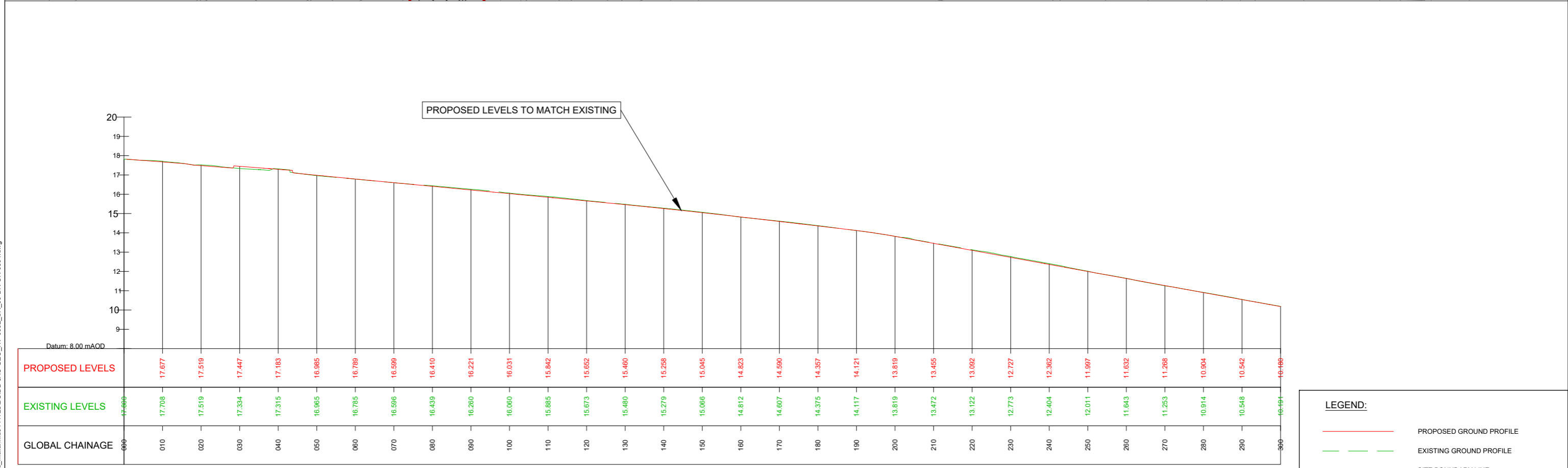
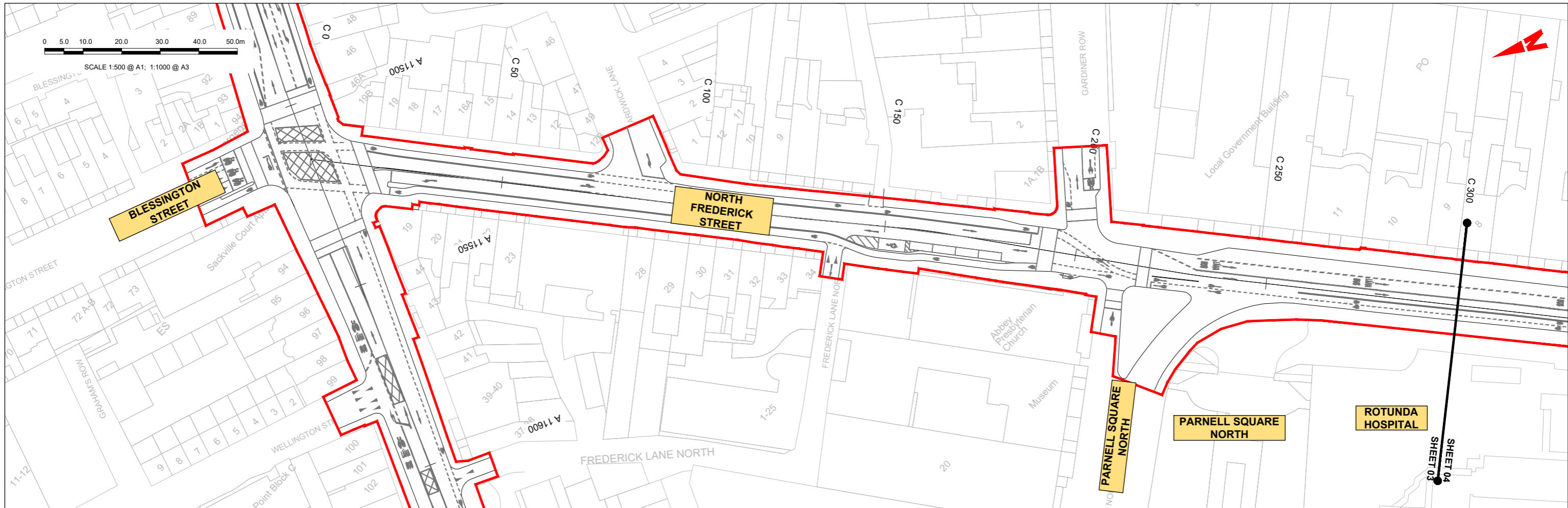


Rev	Date	Drn	Chk'd	App'd	Description
M01	06/04/2023	FM	IL	HOS	ISSUE FOR PHASE 4: PLANNING

Date	Scale	Drawn	Checked	Approved
06/04/2023	500 @ A1 1000 @ A3	FM	IL	HOS
Project Code	Originator Code	QMS Code		
BCIDB	JAC			

<b>Programme Title</b> BUSCONNECTS DUBLIN CORE BUS CORRIDORS INFRASTRUCTURE WORKS			
<b>Drawing Title</b> SWORDS TO CITY CENTRE CORE BUS CORRIDOR SCHEME SIDEROAD PLAN AND PROFILE			
Drawing File Name	Sheet Number	Status	Rev
BCIDB-JAC-GEO_HV-0002_SR_00-DR-CR-0001	01 of 05	A	M01

DO NOT SCALE USE FIGURED DIMENSIONS ONLY



GEO\_HV-0002\_SR\_01-M3-CR-0001-A01 LONGITUDINAL SECTION 2  
SCALE: H 1:500, V 1:100. DATUM: 5.000

**LEGEND:**

- PROPOSED GROUND PROFILE
- EXISTING GROUND PROFILE
- SITE BOUNDARY LINE
- - - TEMPORARY LAND ACQUISITION

**Disclaimer:**

a. © National Transport Authority (NTA) 2022. This drawing is confidential and the copyright in it is owned by NTA. This drawing must not be either loaned, copied or otherwise reproduced in whole or in part or used for any purpose without the prior permission of NTA.

b. This drawing is to be used for the design element identified in the titleblock. Other information shown is to be considered indicative only. The drawing is to be read in conjunction with all other relevant design drawings.

c. O.S. data used for plans are printed under © Ordnance Survey Ireland Government of Ireland. All rights reserved. Licence Number 2022/O.S. NMA, 180 National Transport Authority. All elevations are in metres and relate to OSi Geoid Model (OSGM15) Malin Head. All Co-ordinates are in Irish Transverse Mercator Grid (ITM) as defined by OSi active local GPS station.

d. Information concerning the position of apparatus shown on this drawing is based on drawings supplied by the utility owners and/or the utility works contractor, whilst every care has been taken in the preparation of this drawing, positions should be taken as approximate and are intended for general guidance only and no representation is made by the NTA as to the accuracy, completeness, sufficiency or otherwise of this drawing and the position of the apparatus. The information contained herein does not purport to be comprehensive or final as the apparatus is subject to being altered and/or superseded. Recipients should not rely on this information. Any liabilities are hereby expressly disclaimed.

e. The information contained herein has been provided by the NTA but does not purport to be comprehensive or final. Recipients should not rely on the information. Neither the NTA nor any of its directors, officers, employees, agents, stakeholders or advisers make any representation or warranty as to, or accept any liability or responsibility in relation to, the adequacy, accuracy, reasonableness or completeness of the information provided as part of this document or any matter on which the information is based (including but not limited to loss or damage arising as a result of reliance by recipients on the information or any part of it). Any liabilities are hereby expressly disclaimed.

Rev	Date	Drn	Chk'd	App'd	Description
M01	06/04/2023	FM	IL	HOS	ISSUE FOR PHASE 4: PLANNING

Client: **NTA**  
Údarás Náisiúnta Iompair  
National Transport Authority

Engineering Designer: **Jacobs**

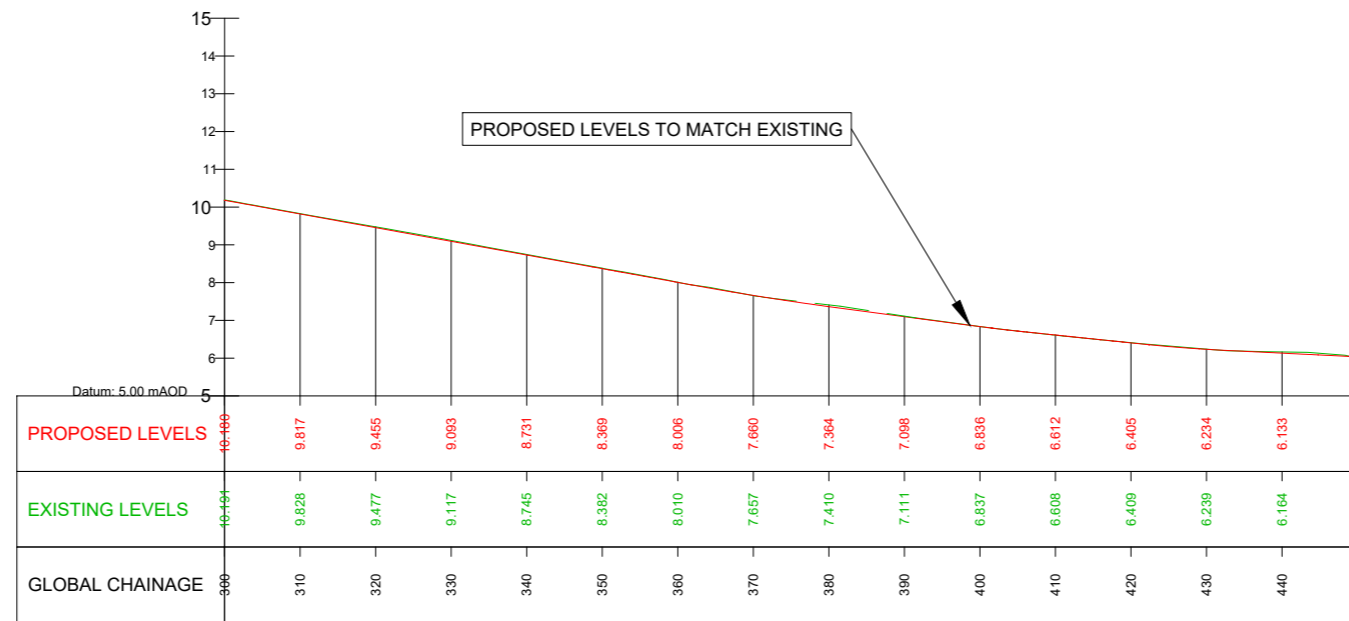
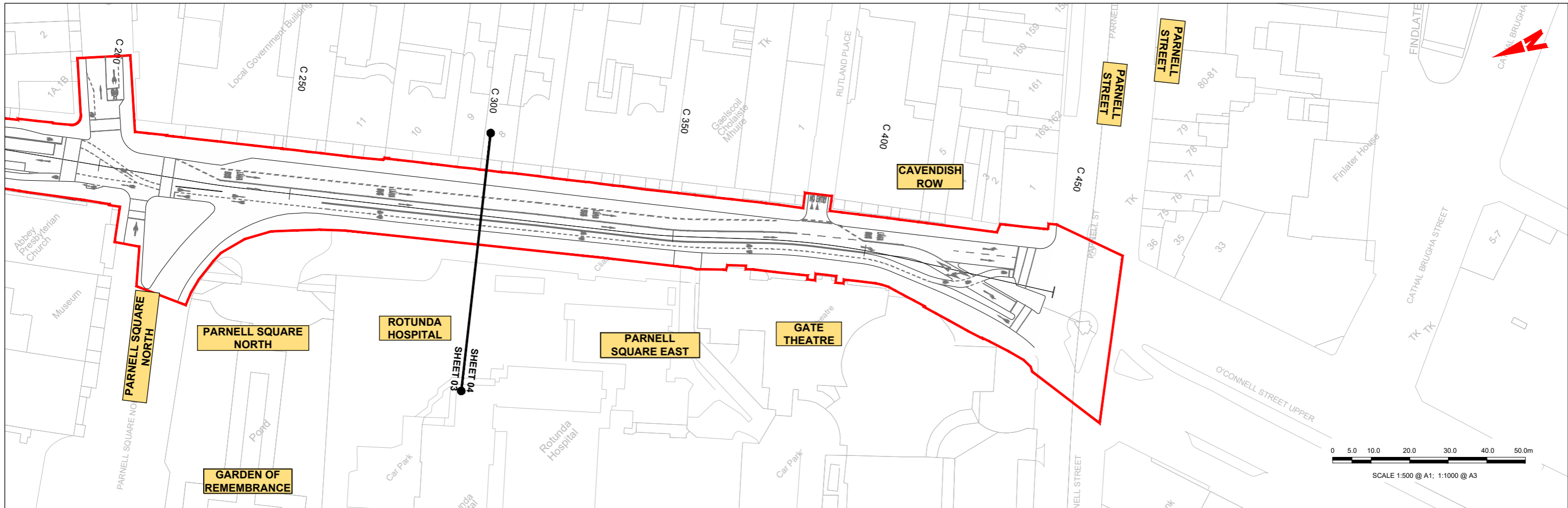
Date: 06/04/2023 | Scale: 500 @ A1, 1000 @ A3 | Drawn: FM | Checked: IL | Approved: HOS

Project Code: BCIDB | Originator Code: JAC | QMS Code:

Programme Title: **BUSCONNECTS DUBLIN**  
**CORE BUS CORRIDORS INFRASTRUCTURE WORKS**

Drawing Title: **SWORDS TO CITY CENTRE CORE BUS CORRIDOR SCHEME**  
SIDEROAD PLAN AND PROFILE

Drawing File Name: BCIDB-JAC-GEO\_HV-0002\_SR\_00-DR-CR-0002 | Sheet Number: 02 of 05 | Status: A | Rev: M01



GEO\_HV-0002\_SR\_01-M3-CR-0001-A01 LONGITUDINAL SECTION 3  
SCALE: H 1:500, V 1:100. DATUM: 5.000

**LEGEND:**

- PROPOSED GROUND PROFILE
- - - EXISTING GROUND PROFILE
- SITE BOUNDARY LINE
- - - - - TEMPORARY LAND ACQUISITION

C:\pwworking\jacobs\_uk\_highways\_ssa\legintl\_mullian\00144728\BCIDB-JAC-GEO\_HV-0002\_SR\_00-DR-CR-0001.dwg

**Disclaimer:**

a. © National Transport Authority (NTA) 2022. This drawing is confidential and the copyright in it is owned by NTA. This drawing must not be either loaned, copied or otherwise reproduced in whole or in part or used for any purpose without the prior permission of NTA.

b. This drawing is to be used for the design element identified in the titleblock. Other information shown is to be considered indicative only. The drawing is to be read in conjunction with all other relevant design drawings.

c. O.S. data used for plans are printed under © Ordnance Survey Ireland Government of Ireland. All rights reserved. Licence Number 2022/OS\_NMA\_180 National Transport Authority. All elevations are in metres and relate to OSI Geoid Model (OSGM15) Mean Head. All Co-ordinates are in Irish Transverse Mercator Grid (ITM) as defined by OSI active local GPS station.

d. Information concerning the position of apparatus shown on this drawing is based on drawings supplied by the utility owners and/or the utility works contractor, whilst every care has been taken in the preparation of this drawing, positions should be taken as approximate and are intended for general guidance only and no representation is made by the NTA as to the accuracy, completeness, sufficiency or otherwise of this drawing and the position of the apparatus. The information contained herein does not purport to be comprehensive or final as the apparatus is subject to being altered and/or superceded. Recipients should not rely on this information. Any liabilities are hereby expressly disclaimed.

e. The information contained herein has been provided by the NTA but does not purport to be comprehensive or final. Recipients should not rely on the information. Neither the NTA nor any of its directors, officers, employees, agents, stakeholders or advisers make any representation or warranty as to, or accept any liability or responsibility in relation to, the adequacy, accuracy, reasonableness or completeness of the information provided as part of this document or any matter on which the information is based (including but not limited to loss or damage arising as a result of reliance by recipients on the information or any part of it). Any liabilities are hereby expressly disclaimed.

Rev	Date	Dwn	Chk'd	App'd	Description
M01	06/04/2023	FM	IL	HOS	ISSUE FOR PHASE 4: PLANNING

Client: **NTA**  
Údarás Náisiúnta Iompair  
National Transport Authority

Engineering Designer: **Jacobs**

Date: 06/04/2023  
Scale: 500 @ A1, 1000 @ A3

Project Code: BCIDB  
Originator Code: JAC

Drawn: FM  
Checked: IL  
Approved: HOS

QMS Code:

Programme Title: **BUSCONNECTS DUBLIN  
CORE BUS CORRIDORS INFRASTRUCTURE WORKS**

Drawing Title: **SWORDS TO CITY CENTRE CORE BUS CORRIDOR SCHEME  
SIDEROAD PLAN AND PROFILE**

Drawing File Name: BCIDB-JAC-GEO\_HV-0002\_SR\_00-DR-CR-0003

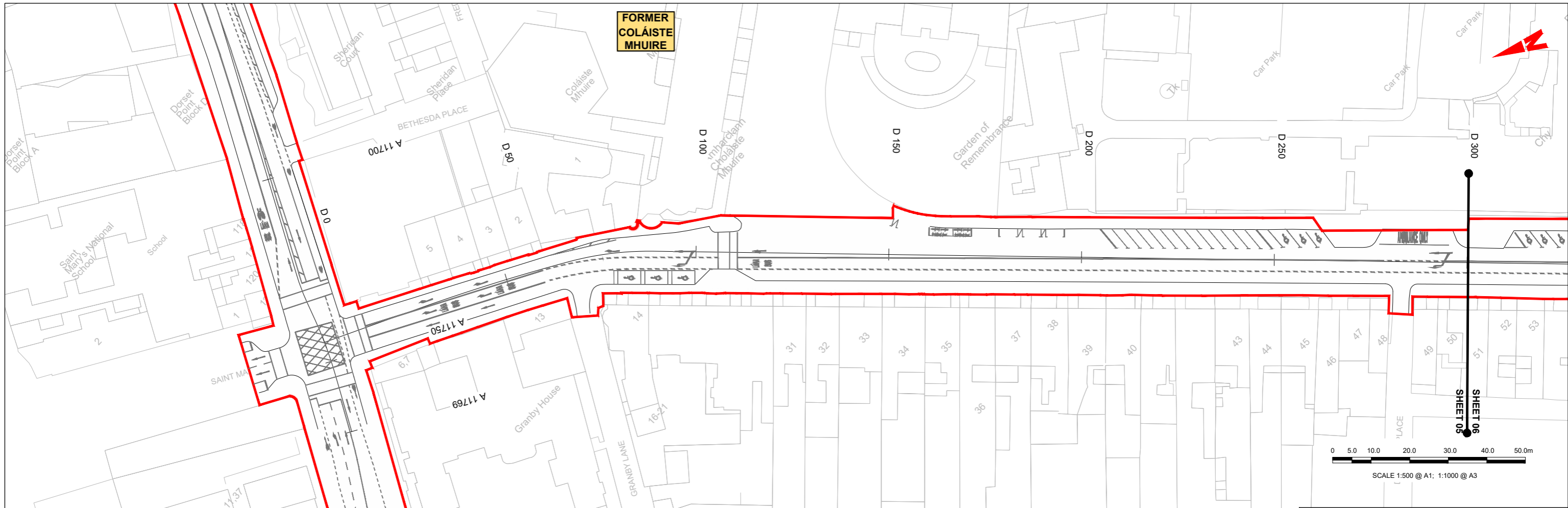
Sheet Number: 03 of 05

Status: A

Rev: M01

DO NOT SCALE USE FIGURED DIMENSIONS ONLY

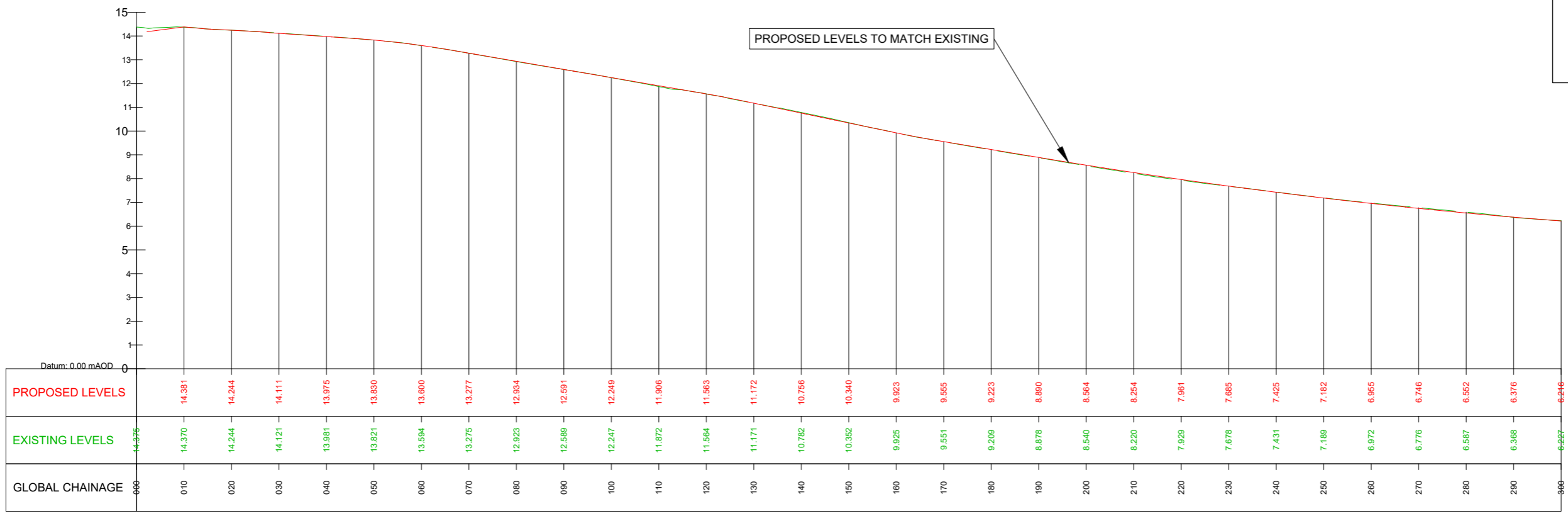




SCALE 1:500 @ A1; 1:1000 @ A3

**LEGEND:**

- PROPOSED GROUND PROFILE
- - - EXISTING GROUND PROFILE
- SITE BOUNDARY LINE
- - - TEMPORARY LAND ACQUISITION



GEO\_HV-0002\_SR\_01-M3-CR-0001-A02 LONGITUDINAL SECTION 4  
SCALE: H 1:500, V 1:100. DATUM: 0.000

**Disclaimer:**

a. © National Transport Authority (NTA) 2022. This drawing is confidential and the copyright in it is owned by NTA. This drawing must not be either loaned, copied or otherwise reproduced in whole or in part or used for any purpose without the prior permission of NTA.

b. This drawing is to be used for the design element identified in the titleblock. Other information shown is to be considered indicative only. The drawing is to be read in conjunction with all other relevant design drawings.

c. O.S. data used for plans are printed under © Ordnance Survey Ireland Government of Ireland. All rights reserved. Licence Number 2022/OS\_NMA\_180 National Transport Authority. All elevations are in metres and relate to OSI Geoid Model (OSGM15) Mean Head. All Co-ordinates are in Irish Transverse Mercator Grid (ITM) as defined by OSI active local GPS station.

d. Information concerning the position of apparatus shown on this drawing is based on drawings supplied by the utility owners and/or the utility works contractor, whilst every care has been taken in the preparation of this drawing, positions should be taken as approximate and are intended for general guidance only and no representation is made by the NTA as to the accuracy, completeness, sufficiency or otherwise of this drawing and the position of the apparatus. The information contained herein does not purport to be comprehensive or final as the apparatus is subject to being altered and/or superceded. Recipients should not rely on this information. Any liabilities are hereby expressly disclaimed.

e. The information contained herein has been provided by the NTA but does not purport to be comprehensive or final. Recipients should not rely on the information. Neither the NTA nor any of its directors, officers, employees, agents, stakeholders or advisers make any representation or warranty as to, or accept any liability or responsibility in relation to, the adequacy, accuracy, reasonableness or completeness of the information provided as part of this document or any matter on which the information is based (including but not limited to loss or damage arising as a result of reliance by recipients on the information or any part of it). Any liabilities are hereby expressly disclaimed.

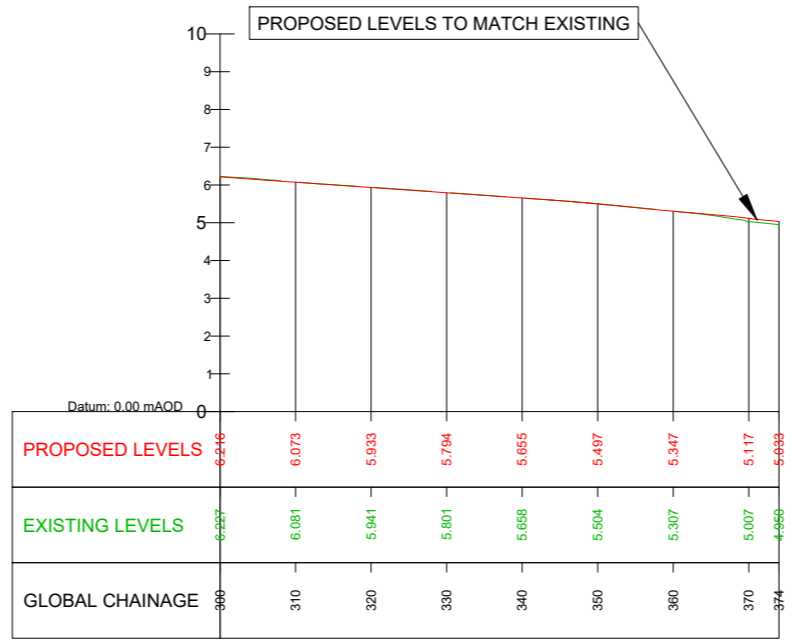
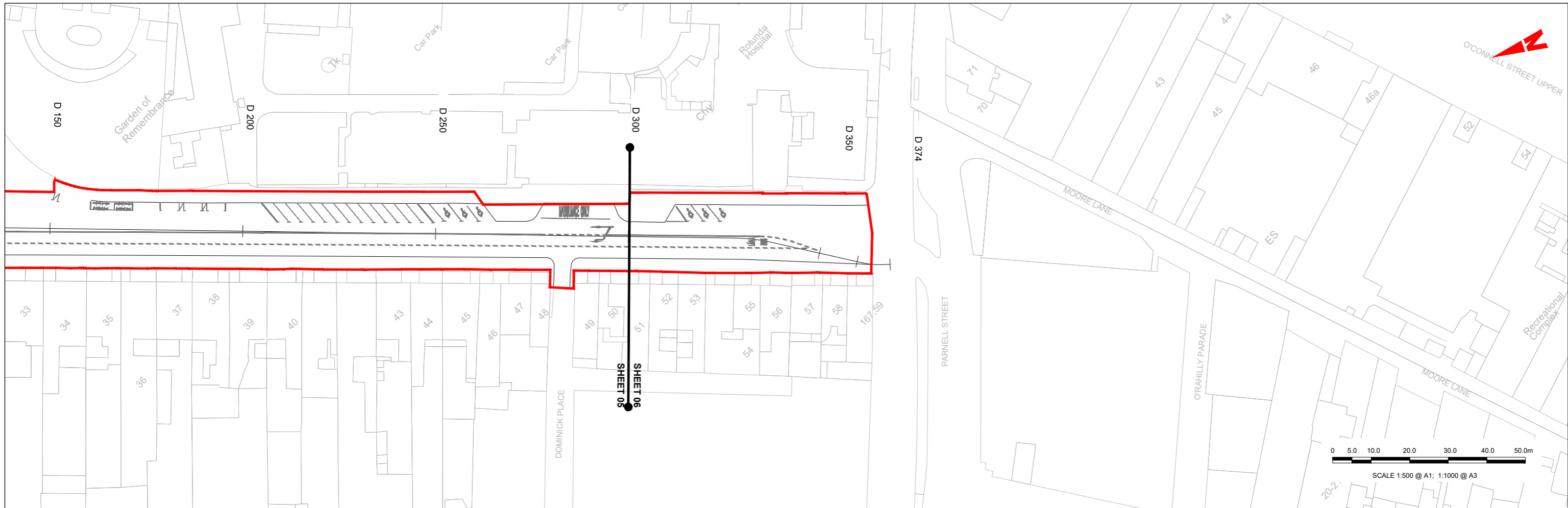
Rev	Date	Drn	Chk'd	App'd	Description
M01	06/04/2023	FM	IL	HOS	ISSUE FOR PHASE 4: PLANNING

Date	Scale	Drawn	Checked	Approved
06/04/2023	500 @ A1 1000 @ A3	FM	IL	HOS
Project Code	Originator Code	QMS Code		
BCIDB	JAC			

<b>Programme Title</b> <b>BUSCONNECTS DUBLIN</b> <b>CORE BUS CORRIDORS INFRASTRUCTURE WORKS</b>			
<b>Drawing Title</b> SWORDS TO CITY CENTRE CORE BUS CORRIDOR SCHEME SIDEROAD PLAN AND PROFILE			
Drawing File Name	Sheet Number	Status	Rev
BCIDB-JAC-GEO_HV-0002_SR_00-DR-CR-0004	04 of 05	A	M01

DO NOT SCALE USE FIGURED DIMENSIONS ONLY

C:\pwworking\jacobs\_uk\_highways\_ss4\legintl\_mullian\00144728\BCIDB-JAC-GEO\_HV-0002\_SR\_00-DR-CR-0001.dwg



GEO\_HV-0002\_SR\_01-M3-CR-0001-A02 LONGITUDINAL SECTION 5  
SCALE: H 1:500, V 1:100. DATUM: 0.000

**LEGEND:**

- PROPOSED GROUND PROFILE
- - - EXISTING GROUND PROFILE
- SITE BOUNDARY LINE
- - - TEMPORARY LAND ACQUISITION

C:\pwworking\jacobs\_uk\_highways\_ssa\legintl\_mullian\00144728\BCIDB-JAC-GEO\_HV-0002\_SR\_00-DR-CR-0001.dwg

**Disclaimer:**

a. © National Transport Authority (NTA) 2022. This drawing is confidential and the copyright in it is owned by NTA. This drawing must not be either loaned, copied or otherwise reproduced in whole or in part or used for any purpose without the prior permission of NTA.

b. This drawing is to be used for the design element identified in the titleblock. Other information shown is to be considered indicative only. The drawing is to be read in conjunction with all other relevant design drawings.

c. O.S. data used for plans are printed under © Ordnance Survey Ireland Government of Ireland. All rights reserved. Licence Number 2022/OS\_NMA\_180 National Transport Authority. All elevations are in metres and relate to OSI Geoid Model (OSGM15) Malin Head. All Co-ordinates are in Irish Transverse Mercator Grid (ITM) as defined by OSI active local GPS station.

d. Information concerning the position of apparatus shown on this drawing is based on drawings supplied by the utility owners and/or the utility works contractor, whilst every care has been taken in the preparation of this drawing, positions should be taken as approximate and are intended for general guidance only and no representation is made by the NTA as to the accuracy, completeness, sufficiency or otherwise of this drawing and the position of the apparatus. The information contained herein does not purport to be comprehensive or final as the apparatus is subject to being altered and/or superseded. Recipients should not rely on this information. Any liabilities are hereby expressly disclaimed.

e. The information contained herein has been provided by the NTA but does not purport to be comprehensive or final. Recipients should not rely on the information. Neither the NTA nor any of its directors, officers, employees, agents, stakeholders or advisers make any representation or warranty as to, or accept any liability or responsibility in relation to, the adequacy, accuracy, reasonableness or completeness of the information provided as part of this document or any matter on which the information is based (including but not limited to loss or damage arising as a result of reliance by recipients on the information or any part of it). Any liabilities are hereby expressly disclaimed.

Rev	Date	Drn	Chk'd	App'd	Description
M01	06/04/2023	FM	IL	HOS	ISSUE FOR PHASE 4: PLANNING

Date	Scale	Drawn	Checked	Approved
06/04/2023	500 @ A1 1000 @ A3	FM	IL	HOS
Project Code	Originator Code	QMS Code		
BCIDB	JAC			

<b>Programme Title</b> <b>BUSCONNECTS DUBLIN</b> <b>CORE BUS CORRIDORS INFRASTRUCTURE WORKS</b>			
<b>Drawing Title</b> SWORDS TO CITY CENTRE CORE BUS CORRIDOR SCHEME SIDEROAD PLAN AND PROFILE			
Drawing File Name	Sheet Number	Status	Rev
BCIDB-JAC-GEO_HV-0002_SR_00-DR-CR-0005	05 of 05	A	M01

DO NOT SCALE USE FIGURED DIMENSIONS ONLY